

Fixed point Monitoring Status by Temporary Monitoring Post at Fukushima Daiichi Nuclear Power Station

Date	Radiation Dose Rate (μ Sv/h) At the Main Buiding	Radiation Dose Rate (μ Sv/h) At the Main Gate	Radiation Dose Rate (μ Sv/h) At the West Gate
2017/9/7 0:00	16	1	1
2017/9/7 0:30	16	1	1
2017/9/7 1:00	16	1	1
2017/9/7 1:30	16	1	1
2017/9/7 2:00	16	1	1
2017/9/7 2:30	16	1	1
2017/9/7 3:00	16	1	1
2017/9/7 3:30	16	1	1
2017/9/7 4:00	16	1	1
2017/9/7 4:30	16	1	1
2017/9/7 5:00	16	1	1
2017/9/7 5:30	16	1	1
2017/9/7 6:00	16	1	1
2017/9/7 6:30	16	1	1
2017/9/7 7:00	16	1	1
2017/9/7 7:30	16	1	1
2017/9/7 8:00	16	1	1
2017/9/7 8:30	16	1	1
2017/9/7 9:00	16	1	1
2017/9/7 9:30	16	1	1
2017/9/7 10:00	16	1	1
2017/9/7 10:30	16	1	1
2017/9/7 11:00	16	1	1
2017/9/7 11:30	16	1	1
2017/9/7 12:00	16	1	1
2017/9/7 12:30	16	1	1
2017/9/7 13:00	16	1	1
2017/9/7 13:30	16	1	1
2017/9/7 14:00	16	1	1
2017/9/7 14:30	16	1	1
2017/9/7 15:00	16	1	1
2017/9/7 15:30	16	1	1
2017/9/7 16:00	16	1	1
2017/9/7 16:30	16	1	1
2017/9/7 17:00	16	1	1
2017/9/7 17:30	16	1	1
2017/9/7 18:00	16	1	1
2017/9/7 18:30	16	1	1
2017/9/7 19:00	16	1	1
2017/9/7 19:30	16	1	1
2017/9/7 20:00	16	1	1
2017/9/7 20:30	16	1	1
2017/9/7 21:00	16	1	1
2017/9/7 21:30	16	1	1
2017/9/7 22:00	16	1	1
2017/9/7 22:30	15	1	1
2017/9/7 23:00	15	1	1
2017/9/7 23:30	15	1	1

Monitoring data at Fukushima Daiichi Nuclear Power Station (μ Sv/h)

*About the direction of the wind and the wind velocity, we are measuring with the weather observation meter of the 10m higher.

*"–": the wind velocity/"CALM": the wind direction is below 0.5m/s.

*As number of measurement devices in the field is increasing, measurement of dose rate (gamma ray) through the monitoring car was stopped at 0:00 on March 30, 2017.

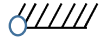

Measuring Point	Measurement Date	γ Ray	Neutron Ray	Weather	Wind Direction	Wind Velocity (m/s)
West Gate	2017/9/7 0:00	–	<0.01	Rain	N	1.4
West Gate	2017/9/7 0:10	–	<0.01	Rain	N	1.1
West Gate	2017/9/7 0:20	–	<0.01	Rain	N	0.9
West Gate	2017/9/7 0:30	–	<0.01	Rain	N	0.8
West Gate	2017/9/7 0:40	–	<0.01	Rain	N	1.3
West Gate	2017/9/7 0:50	–	<0.01	Rain	NNE	1.3
West Gate	2017/9/7 1:00	–	<0.01	Rain	NNE	1.2
West Gate	2017/9/7 1:10	–	<0.01	Cloudy	NNE	1.0
West Gate	2017/9/7 1:20	–	<0.01	Cloudy	NNE	1.1
West Gate	2017/9/7 1:30	–	<0.01	Cloudy	N	0.9
West Gate	2017/9/7 1:40	–	<0.01	Cloudy	N	1.1
West Gate	2017/9/7 1:50	–	<0.01	Cloudy	N	1.0
West Gate	2017/9/7 2:00	–	<0.01	Rain	N	1.1
West Gate	2017/9/7 2:10	–	<0.01	Cloudy	N	1.3
West Gate	2017/9/7 2:20	–	<0.01	Cloudy	N	1.1
West Gate	2017/9/7 2:30	–	<0.01	Cloudy	N	0.6
West Gate	2017/9/7 2:40	–	<0.01	Cloudy	N	1.1
West Gate	2017/9/7 2:50	–	<0.01	Cloudy	N	1.2
West Gate	2017/9/7 3:00	–	<0.01	Cloudy	NW	1.0
West Gate	2017/9/7 3:10	–	<0.01	Cloudy	NNW	1.1
West Gate	2017/9/7 3:20	–	<0.01	Cloudy	NW	0.6
West Gate	2017/9/7 3:30	–	<0.01	Cloudy	–	CALM
West Gate	2017/9/7 3:40	–	<0.01	Cloudy	–	CALM
West Gate	2017/9/7 3:50	–	<0.01	Cloudy	WNW	0.6
West Gate	2017/9/7 4:00	–	<0.01	Cloudy	–	CALM
West Gate	2017/9/7 4:10	–	<0.01	Cloudy	–	CALM
West Gate	2017/9/7 4:20	–	<0.01	Cloudy	–	CALM
West Gate	2017/9/7 4:30	–	<0.01	Cloudy	–	CALM
West Gate	2017/9/7 4:40	–	<0.01	Cloudy	–	CALM
West Gate	2017/9/7 4:50	–	<0.01	Cloudy	–	CALM
West Gate	2017/9/7 5:00	–	<0.01	Cloudy	–	CALM
West Gate	2017/9/7 5:10	–	<0.01	Cloudy	–	CALM
West Gate	2017/9/7 5:20	–	<0.01	Cloudy	WNW	1.0
West Gate	2017/9/7 5:30	–	<0.01	Cloudy	–	CALM
West Gate	2017/9/7 5:40	–	<0.01	Rain	W	0.5
West Gate	2017/9/7 5:50	–	<0.01	Cloudy	W	0.6
West Gate	2017/9/7 6:00	–	<0.01	Cloudy	WNW	0.7
West Gate	2017/9/7 6:10	–	<0.01	Cloudy	–	CALM
West Gate	2017/9/7 6:20	–	<0.01	Cloudy	–	CALM
West Gate	2017/9/7 6:30	–	<0.01	Cloudy	–	CALM
West Gate	2017/9/7 6:40	–	<0.01	Cloudy	–	CALM
West Gate	2017/9/7 6:50	–	<0.01	Cloudy	–	CALM
West Gate	2017/9/7 7:00	–	<0.01	Cloudy	–	CALM
West Gate	2017/9/7 7:10	–	<0.01	Cloudy	–	CALM
West Gate	2017/9/7 7:20	–	<0.01	Cloudy	WNW	0.7
West Gate	2017/9/7 7:30	–	<0.01	Cloudy	–	CALM
West Gate	2017/9/7 7:40	–	<0.01	Cloudy	–	CALM
West Gate	2017/9/7 7:50	–	<0.01	Cloudy	NE	0.6
West Gate	2017/9/7 8:00	–	<0.01	Cloudy	E	1.0
West Gate	2017/9/7 8:10	–	<0.01	Cloudy	E	0.8
West Gate	2017/9/7 8:20	–	<0.01	Cloudy	ESE	0.8
West Gate	2017/9/7 8:30	–	<0.01	Cloudy	ESE	0.8
West Gate	2017/9/7 8:40	–	<0.01	Rain	ESE	0.9
West Gate	2017/9/7 8:50	–	<0.01	Rain	ENE	1.0
West Gate	2017/9/7 9:00	–	<0.01	Rain	ESE	0.9
West Gate	2017/9/7 9:10	–	<0.01	Cloudy	ESE	0.8
West Gate	2017/9/7 9:20	–	<0.01	Cloudy	ESE	0.9
West Gate	2017/9/7 9:30	–	<0.01	Cloudy	SE	1.0
West Gate	2017/9/7 9:40	–	<0.01	Cloudy	ENE	1.0
West Gate	2017/9/7 9:50	–	<0.01	Cloudy	ENE	0.7
West Gate	2017/9/7 10:00	–	<0.01	Rain	NNE	1.1
West Gate	2017/9/7 10:10	–	<0.01	Rain	N	1.1
West Gate	2017/9/7 10:20	–	<0.01	Rain	NE	0.9
West Gate	2017/9/7 10:30	–	<0.01	Rain	E	1.1
West Gate	2017/9/7 10:40	–	<0.01	Cloudy	E	1.4
West Gate	2017/9/7 10:50	–	<0.01	Cloudy	E	1.3
West Gate	2017/9/7 11:00	–	<0.01	Cloudy	E	1.5
West Gate	2017/9/7 11:10	–	<0.01	Rain	ESE	1.2
West Gate	2017/9/7 11:20	–	<0.01	Rain	ESE	1.1

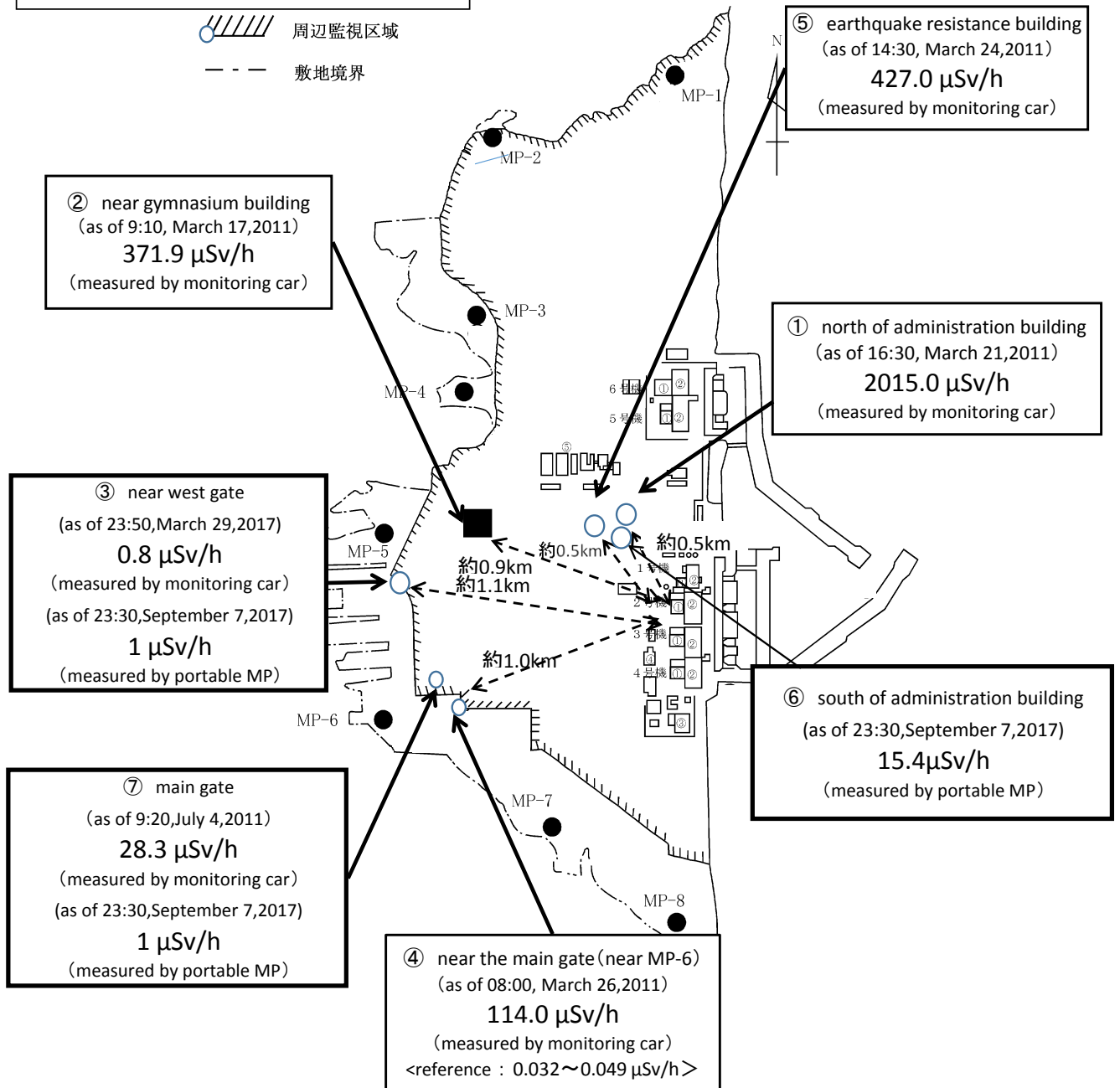
Measuring Point	Measurement Date	γ Ray	Neutron Ray	Weather	Wind Direction	Wind Velocity (m/s)
West Gate	2017/9/7 11:30	-	<0.01	Rain	ESE	1.5
West Gate	2017/9/7 11:40	-	<0.01	Rain	ESE	2.0
West Gate	2017/9/7 11:50	-	<0.01	Rain	ESE	2.2
West Gate	2017/9/7 12:00	-	<0.01	Rain	SSE	2.1
West Gate	2017/9/7 12:10	-	<0.01	Rain	SSE	2.5
West Gate	2017/9/7 12:20	-	<0.01	Rain	SSE	2.6
West Gate	2017/9/7 12:30	-	<0.01	Rain	SSE	2.6
West Gate	2017/9/7 12:40	-	<0.01	Rain	SSE	3.0
West Gate	2017/9/7 12:50	-	<0.01	Cloudy	SSE	3.1
West Gate	2017/9/7 13:00	-	<0.01	Cloudy	SSE	2.8
West Gate	2017/9/7 13:10	-	<0.01	Rain	SSE	2.2
West Gate	2017/9/7 13:20	-	<0.01	Rain	SSE	2.3
West Gate	2017/9/7 13:30	-	<0.01	Cloudy	SSE	2.1
West Gate	2017/9/7 13:40	-	<0.01	Cloudy	SSE	2.2
West Gate	2017/9/7 13:50	-	<0.01	Rain	SSE	2.7
West Gate	2017/9/7 14:00	-	<0.01	Rain	SSE	2.5
West Gate	2017/9/7 14:10	-	<0.01	Rain	SSE	2.5
West Gate	2017/9/7 14:20	-	<0.01	Rain	SSE	3.0
West Gate	2017/9/7 14:30	-	<0.01	Rain	SSE	2.6
West Gate	2017/9/7 14:40	-	<0.01	Rain	SSE	2.5
West Gate	2017/9/7 14:50	-	<0.01	Cloudy	S	1.9
West Gate	2017/9/7 15:00	-	<0.01	Rain	SSE	1.7
West Gate	2017/9/7 15:10	-	<0.01	Rain	S	2.2
West Gate	2017/9/7 15:20	-	<0.01	Cloudy	SSE	2.4
West Gate	2017/9/7 15:30	-	<0.01	Cloudy	SSE	2.3
West Gate	2017/9/7 15:40	-	<0.01	Cloudy	SSE	2.0
West Gate	2017/9/7 15:50	-	<0.01	Cloudy	SSE	2.1
West Gate	2017/9/7 16:00	-	<0.01	Cloudy	SSE	1.9
West Gate	2017/9/7 16:10	-	<0.01	Cloudy	SE	2.0
West Gate	2017/9/7 16:20	-	<0.01	Cloudy	SSE	1.9
West Gate	2017/9/7 16:30	-	<0.01	Cloudy	SSE	2.3
West Gate	2017/9/7 16:40	-	<0.01	Cloudy	SSE	1.7
West Gate	2017/9/7 16:50	-	<0.01	Cloudy	SE	1.8
West Gate	2017/9/7 17:00	-	<0.01	Cloudy	SSE	2.1
West Gate	2017/9/7 17:10	-	<0.01	Cloudy	SSE	1.9
West Gate	2017/9/7 17:20	-	<0.01	Cloudy	SSE	1.5
West Gate	2017/9/7 17:30	-	<0.01	Cloudy	SE	1.5
West Gate	2017/9/7 17:40	-	<0.01	Cloudy	SE	1.8
West Gate	2017/9/7 17:50	-	<0.01	Cloudy	SE	1.9
West Gate	2017/9/7 18:00	-	<0.01	Cloudy	SE	2.0
West Gate	2017/9/7 18:10	-	<0.01	Rain	SE	1.8
West Gate	2017/9/7 18:20	-	<0.01	Rain	SE	1.7
West Gate	2017/9/7 18:30	-	<0.01	Rain	SE	1.4
West Gate	2017/9/7 18:40	-	<0.01	Cloudy	ESE	1.4
West Gate	2017/9/7 18:50	-	<0.01	Cloudy	ESE	1.2
West Gate	2017/9/7 19:00	-	<0.01	Cloudy	ESE	1.4
West Gate	2017/9/7 19:10	-	<0.01	Cloudy	E	1.8
West Gate	2017/9/7 19:20	-	<0.01	Cloudy	E	1.4
West Gate	2017/9/7 19:30	-	<0.01	Cloudy	E	1.5
West Gate	2017/9/7 19:40	-	<0.01	Rain	ESE	1.5
West Gate	2017/9/7 19:50	-	<0.01	Rain	SE	1.4
West Gate	2017/9/7 20:00	-	<0.01	Rain	ESE	1.4
West Gate	2017/9/7 20:10	-	<0.01	Rain	ESE	1.5
West Gate	2017/9/7 20:20	-	<0.01	Rain	E	1.4
West Gate	2017/9/7 20:30	-	<0.01	Rain	E	1.7
West Gate	2017/9/7 20:40	-	<0.01	Rain	E	1.3
West Gate	2017/9/7 20:50	-	<0.01	Rain	E	1.6
West Gate	2017/9/7 21:00	-	<0.01	Rain	E	2.0
West Gate	2017/9/7 21:10	-	<0.01	Rain	E	2.5
West Gate	2017/9/7 21:20	-	<0.01	Rain	E	1.8
West Gate	2017/9/7 21:30	-	<0.01	Rain	ENE	1.5
West Gate	2017/9/7 21:40	-	<0.01	Rain	E	1.7
West Gate	2017/9/7 21:50	-	<0.01	Rain	E	1.6
West Gate	2017/9/7 22:00	-	<0.01	Rain	E	1.7
West Gate	2017/9/7 22:10	-	<0.01	Rain	ESE	1.6
West Gate	2017/9/7 22:20	-	<0.01	Rain	E	1.6
West Gate	2017/9/7 22:30	-	<0.01	Rain	E	1.7
West Gate	2017/9/7 22:40	-	<0.01	Rain	E	1.6
West Gate	2017/9/7 22:50	-	<0.01	Rain	E	1.7
West Gate	2017/9/7 23:00	-	<0.01	Rain	E	1.2
West Gate	2017/9/7 23:10	-	<0.01	Rain	E	1.4
West Gate	2017/9/7 23:20	-	<0.01	Rain	E	1.8
West Gate	2017/9/7 23:30	-	<0.01	Rain	E	2.0
West Gate	2017/9/7 23:40	-	<0.01	Rain	E	2.3
West Gate	2017/9/7 23:50	-	<0.01	Rain	E	1.8

Fukushima Daiichi Nuclear Power Plant

2017/9/7
as of 23:50

周辺監視区域: supervised outside area
敷地境界: site boundary

 周辺監視区域
 敷地境界



※Reference data indicate the normal fluctuation range of airborne radiation rate.