

Fixed point Monitoring Status by Temporary Monitoring Post at Fukushima Daiichi Nuclear Power Station

Date	Radiation Dose Rate (μ Sv/h) At the Main Buiding	Radiation Dose Rate (μ Sv/h) At the Main Gate	Radiation Dose Rate (μ Sv/h) At the West Gate
2017/8/15 0:00	16	1	1
2017/8/15 0:30	16	1	1
2017/8/15 1:00	16	1	1
2017/8/15 1:30	16	1	1
2017/8/15 2:00	16	1	1
2017/8/15 2:30	16	1	1
2017/8/15 3:00	16	1	1
2017/8/15 3:30	16	1	1
2017/8/15 4:00	16	1	1
2017/8/15 4:30	16	1	1
2017/8/15 5:00	16	1	1
2017/8/15 5:30	16	1	1
2017/8/15 6:00	16	1	1
2017/8/15 6:30	16	1	1
2017/8/15 7:00	16	1	1
2017/8/15 7:30	16	1	1
2017/8/15 8:00	16	1	1
2017/8/15 8:30	16	1	1
2017/8/15 9:00	16	1	1
2017/8/15 9:30	16	1	1
2017/8/15 10:00	16	1	1
2017/8/15 10:30	16	1	1
2017/8/15 11:00	16	1	1
2017/8/15 11:30	16	1	1
2017/8/15 12:00	16	1	1
2017/8/15 12:30	16	1	1
2017/8/15 13:00	16	1	1
2017/8/15 13:30	16	1	1
2017/8/15 14:00	16	1	1
2017/8/15 14:30	16	1	1
2017/8/15 15:00	16	1	1
2017/8/15 15:30	16	1	1
2017/8/15 16:00	16	1	1
2017/8/15 16:30	16	1	1
2017/8/15 17:00	16	1	1
2017/8/15 17:30	16	1	1
2017/8/15 18:00	16	1	1
2017/8/15 18:30	16	1	1
2017/8/15 19:00	16	1	1
2017/8/15 19:30	16	1	1
2017/8/15 20:00	16	1	1
2017/8/15 20:30	16	1	1
2017/8/15 21:00	16	1	1
2017/8/15 21:30	16	1	1
2017/8/15 22:00	16	1	1
2017/8/15 22:30	16	1	1
2017/8/15 23:00	16	1	1
2017/8/15 23:30	16	1	1

Monitoring data at Fukushima Daiichi Nuclear Power Station (μ Sv/h)

*About the direction of the wind and the wind velocity, we are measuring with the weather observation meter of the 10m higher.

*"–": the wind velocity/"CALM": the wind direction is below 0.5m/s.

*As number of measurement devices in the field is increasing, measurement of dose rate (gamma ray) through the monitoring car was stopped at 0:00 on March 30, 2017.

Measuring Point	Measurement Date	γ Ray	Neutron Ray	Weather	Wind Direction	Wind Velocity (m/s)
West Gate	2017/8/15 0:00	–	<0.01	Cloudy	NNW	0.6
West Gate	2017/8/15 0:10	–	<0.01	Cloudy	NNW	1.1
West Gate	2017/8/15 0:20	–	<0.01	Cloudy	NW	0.7
West Gate	2017/8/15 0:30	–	<0.01	Cloudy	NW	1.2
West Gate	2017/8/15 0:40	–	<0.01	Cloudy	NW	1.4
West Gate	2017/8/15 0:50	–	<0.01	Cloudy	NW	0.9
West Gate	2017/8/15 1:00	–	<0.01	Cloudy	NW	1.4
West Gate	2017/8/15 1:10	–	<0.01	Cloudy	NW	0.8
West Gate	2017/8/15 1:20	–	<0.01	Cloudy	NW	0.9
West Gate	2017/8/15 1:30	–	<0.01	Cloudy	NW	1.4
West Gate	2017/8/15 1:40	–	<0.01	Cloudy	NNW	1.0
West Gate	2017/8/15 1:50	–	<0.01	Cloudy	NW	1.0
West Gate	2017/8/15 2:00	–	<0.01	Cloudy	NW	0.9
West Gate	2017/8/15 2:10	–	<0.01	Cloudy	NW	1.3
West Gate	2017/8/15 2:20	–	<0.01	Cloudy	NW	0.8
West Gate	2017/8/15 2:30	–	<0.01	Cloudy	NW	0.7
West Gate	2017/8/15 2:40	–	<0.01	Cloudy	NW	0.7
West Gate	2017/8/15 2:50	–	<0.01	Cloudy	NW	0.6
West Gate	2017/8/15 3:00	–	<0.01	Cloudy	NW	0.7
West Gate	2017/8/15 3:10	–	<0.01	Cloudy	NW	0.9
West Gate	2017/8/15 3:20	–	<0.01	Rain	NW	1.2
West Gate	2017/8/15 3:30	–	<0.01	Cloudy	NW	1.3
West Gate	2017/8/15 3:40	–	<0.01	Cloudy	NW	1.4
West Gate	2017/8/15 3:50	–	<0.01	Rain	WNW	1.4
West Gate	2017/8/15 4:00	–	<0.01	Cloudy	WNW	1.5
West Gate	2017/8/15 4:10	–	<0.01	Rain	WNW	1.7
West Gate	2017/8/15 4:20	–	<0.01	Cloudy	WNW	1.8
West Gate	2017/8/15 4:30	–	<0.01	Rain	NW	1.9
West Gate	2017/8/15 4:40	–	<0.01	Rain	NW	1.2
West Gate	2017/8/15 4:50	–	<0.01	Rain	NW	1.3
West Gate	2017/8/15 5:00	–	<0.01	Cloudy	NW	1.4
West Gate	2017/8/15 5:10	–	<0.01	Cloudy	WNW	1.5
West Gate	2017/8/15 5:20	–	<0.01	Rain	WNW	1.2
West Gate	2017/8/15 5:30	–	<0.01	Cloudy	WNW	1.0
West Gate	2017/8/15 5:40	–	<0.01	Cloudy	WNW	1.4
West Gate	2017/8/15 5:50	–	<0.01	Cloudy	NW	1.1
West Gate	2017/8/15 6:00	–	<0.01	Rain	NW	0.9
West Gate	2017/8/15 6:10	–	<0.01	Rain	NW	1.2
West Gate	2017/8/15 6:20	–	<0.01	Cloudy	NW	1.2
West Gate	2017/8/15 6:30	–	<0.01	Rain	NW	1.3
West Gate	2017/8/15 6:40	–	<0.01	Rain	NW	1.4
West Gate	2017/8/15 6:50	–	<0.01	Rain	WNW	1.0
West Gate	2017/8/15 7:00	–	<0.01	Rain	NW	0.8
West Gate	2017/8/15 7:10	–	<0.01	Rain	NW	0.8
West Gate	2017/8/15 7:20	–	<0.01	Rain	WNW	1.1
West Gate	2017/8/15 7:30	–	<0.01	Rain	NW	0.9
West Gate	2017/8/15 7:40	–	<0.01	Rain	NW	0.8
West Gate	2017/8/15 7:50	–	<0.01	Rain	NW	0.7
West Gate	2017/8/15 8:00	–	<0.01	Rain	NW	0.7
West Gate	2017/8/15 8:10	–	<0.01	Rain	NW	0.8
West Gate	2017/8/15 8:20	–	<0.01	Rain	NW	0.7
West Gate	2017/8/15 8:30	–	<0.01	Rain	NW	0.8
West Gate	2017/8/15 8:40	–	<0.01	Rain	NW	0.8
West Gate	2017/8/15 8:50	–	<0.01	Rain	NNW	0.7
West Gate	2017/8/15 9:00	–	<0.01	Rain	NNE	0.5
West Gate	2017/8/15 9:10	–	<0.01	Rain	ESE	0.7
West Gate	2017/8/15 9:20	–	<0.01	Rain	ESE	1.2
West Gate	2017/8/15 9:30	–	<0.01	Rain	ESE	1.1
West Gate	2017/8/15 9:40	–	<0.01	Rain	E	1.7
West Gate	2017/8/15 9:50	–	<0.01	Rain	E	1.7
West Gate	2017/8/15 10:00	–	<0.01	Rain	E	2.3
West Gate	2017/8/15 10:10	–	<0.01	Rain	E	2.0
West Gate	2017/8/15 10:20	–	<0.01	Rain	E	1.5
West Gate	2017/8/15 10:30	–	<0.01	Rain	ESE	1.1
West Gate	2017/8/15 10:40	–	<0.01	Rain	ESE	1.0
West Gate	2017/8/15 10:50	–	<0.01	Rain	ESE	1.5
West Gate	2017/8/15 11:00	–	<0.01	Rain	ESE	1.5
West Gate	2017/8/15 11:10	–	<0.01	Rain	ESE	1.5
West Gate	2017/8/15 11:20	–	<0.01	Rain	ESE	1.4

Measuring Point	Measurement Date	γ Ray	Neutron Ray	Weather	Wind Direction	Wind Velocity (m/s)
West Gate	2017/8/15 11:30	-	<0.01	Rain	SE	1.8
West Gate	2017/8/15 11:40	-	<0.01	Rain	E	2.0
West Gate	2017/8/15 11:50	-	<0.01	Rain	E	2.5
West Gate	2017/8/15 12:00	-	<0.01	Rain	E	2.1
West Gate	2017/8/15 12:10	-	<0.01	Rain	ESE	2.2
West Gate	2017/8/15 12:20	-	<0.01	Rain	ESE	1.7
West Gate	2017/8/15 12:30	-	<0.01	Rain	SE	1.6
West Gate	2017/8/15 12:40	-	<0.01	Rain	SE	1.9
West Gate	2017/8/15 12:50	-	<0.01	Rain	SE	1.9
West Gate	2017/8/15 13:00	-	<0.01	Rain	SE	1.8
West Gate	2017/8/15 13:10	-	<0.01	Rain	SE	1.7
West Gate	2017/8/15 13:20	-	<0.01	Rain	ESE	1.3
West Gate	2017/8/15 13:30	-	<0.01	Rain	E	1.4
West Gate	2017/8/15 13:40	-	<0.01	Rain	ESE	1.0
West Gate	2017/8/15 13:50	-	<0.01	Rain	ESE	1.1
West Gate	2017/8/15 14:00	-	<0.01	Rain	E	1.4
West Gate	2017/8/15 14:10	-	<0.01	Rain	E	0.9
West Gate	2017/8/15 14:20	-	<0.01	Rain	ENE	1.2
West Gate	2017/8/15 14:30	-	<0.01	Rain	E	1.0
West Gate	2017/8/15 14:40	-	<0.01	Rain	ENE	1.2
West Gate	2017/8/15 14:50	-	<0.01	Rain	NE	1.3
West Gate	2017/8/15 15:00	-	<0.01	Rain	NE	0.8
West Gate	2017/8/15 15:10	-	<0.01	Rain	NNE	1.3
West Gate	2017/8/15 15:20	-	<0.01	Rain	N	1.6
West Gate	2017/8/15 15:30	-	<0.01	Rain	N	0.7
West Gate	2017/8/15 15:40	-	<0.01	Rain	NNE	1.0
West Gate	2017/8/15 15:50	-	<0.01	Rain	N	0.6
West Gate	2017/8/15 16:00	-	<0.01	Rain	NE	0.8
West Gate	2017/8/15 16:10	-	<0.01	Cloudy	NNE	1.1
West Gate	2017/8/15 16:20	-	<0.01	Cloudy	NE	1.7
West Gate	2017/8/15 16:30	-	<0.01	Cloudy	ENE	1.8
West Gate	2017/8/15 16:40	-	<0.01	Cloudy	ENE	2.2
West Gate	2017/8/15 16:50	-	<0.01	Cloudy	ENE	2.1
West Gate	2017/8/15 17:00	-	<0.01	Cloudy	ENE	1.7
West Gate	2017/8/15 17:10	-	<0.01	Cloudy	NE	1.6
West Gate	2017/8/15 17:20	-	<0.01	Cloudy	NE	1.6
West Gate	2017/8/15 17:30	-	<0.01	Cloudy	ENE	1.4
West Gate	2017/8/15 17:40	-	<0.01	Cloudy	NE	1.3
West Gate	2017/8/15 17:50	-	<0.01	Cloudy	NE	1.4
West Gate	2017/8/15 18:00	-	<0.01	Cloudy	NE	1.3
West Gate	2017/8/15 18:10	-	<0.01	Cloudy	NNE	1.2
West Gate	2017/8/15 18:20	-	<0.01	Cloudy	NNE	1.9
West Gate	2017/8/15 18:30	-	<0.01	Rain	NNE	1.7
West Gate	2017/8/15 18:40	-	<0.01	Rain	NNE	1.5
West Gate	2017/8/15 18:50	-	<0.01	Rain	N	1.8
West Gate	2017/8/15 19:00	-	<0.01	Cloudy	N	1.3
West Gate	2017/8/15 19:10	-	<0.01	Rain	NNW	1.1
West Gate	2017/8/15 19:20	-	<0.01	Rain	N	1.3
West Gate	2017/8/15 19:30	-	<0.01	Rain	NNW	1.5
West Gate	2017/8/15 19:40	-	<0.01	Rain	N	1.5
West Gate	2017/8/15 19:50	-	<0.01	Rain	N	1.6
West Gate	2017/8/15 20:00	-	<0.01	Cloudy	N	1.6
West Gate	2017/8/15 20:10	-	<0.01	Cloudy	NNW	1.5
West Gate	2017/8/15 20:20	-	<0.01	Cloudy	NNW	1.5
West Gate	2017/8/15 20:30	-	<0.01	Rain	NNW	0.7
West Gate	2017/8/15 20:40	-	<0.01	Rain	NNW	1.0
West Gate	2017/8/15 20:50	-	<0.01	Cloudy	NNW	1.3
West Gate	2017/8/15 21:00	-	<0.01	Rain	N	1.8
West Gate	2017/8/15 21:10	-	<0.01	Rain	NE	1.6
West Gate	2017/8/15 21:20	-	<0.01	Cloudy	ENE	2.3
West Gate	2017/8/15 21:30	-	<0.01	Cloudy	ENE	2.6
West Gate	2017/8/15 21:40	-	<0.01	Cloudy	ENE	3.3
West Gate	2017/8/15 21:50	-	<0.01	Cloudy	ENE	3.1
West Gate	2017/8/15 22:00	-	<0.01	Cloudy	ENE	2.9
West Gate	2017/8/15 22:10	-	<0.01	Cloudy	ENE	3.6
West Gate	2017/8/15 22:20	-	<0.01	Cloudy	ENE	4.2
West Gate	2017/8/15 22:30	-	<0.01	Cloudy	NE	3.9
West Gate	2017/8/15 22:40	-	<0.01	Cloudy	NE	3.7
West Gate	2017/8/15 22:50	-	<0.01	Cloudy	NE	3.8
West Gate	2017/8/15 23:00	-	<0.01	Cloudy	NE	3.6
West Gate	2017/8/15 23:10	-	<0.01	Cloudy	ENE	3.2
West Gate	2017/8/15 23:20	-	<0.01	Cloudy	NE	3.3
West Gate	2017/8/15 23:30	-	<0.01	Cloudy	NE	2.8
West Gate	2017/8/15 23:40	-	<0.01	Cloudy	ENE	3.4
West Gate	2017/8/15 23:50	-	<0.01	Cloudy	NE	3.2

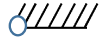

Fukushima Daiichi Nuclear Power Plant

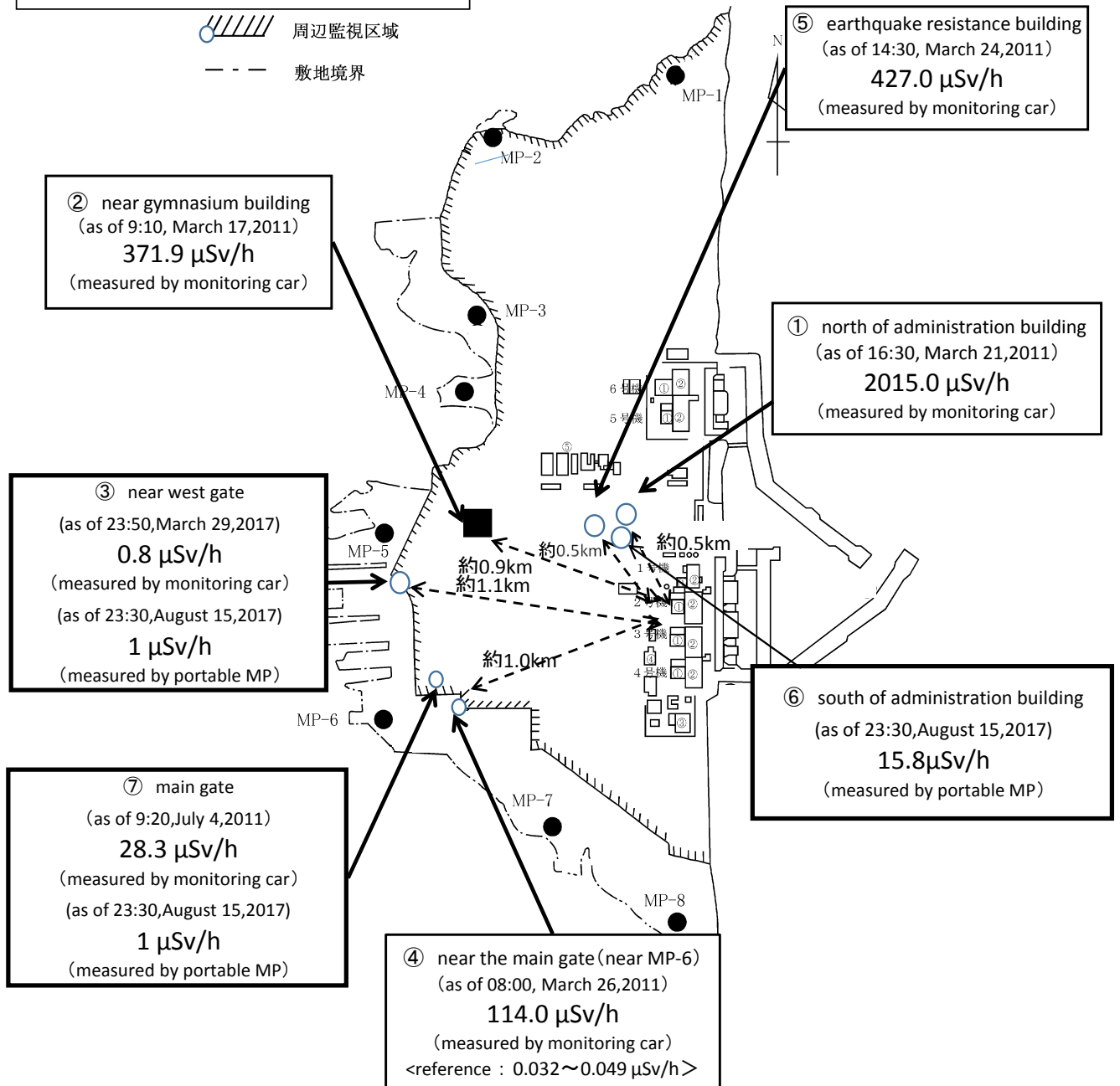
2017/8/15

周辺監視区域: supervised outside area

as of 23:50

敷地境界: site boundary

 周辺監視区域
 敷地境界



※Reference data indicate the normal fluctuation range of airborne radiation rate.