

Fixed point Monitoring Status by Temporary Monitoring Post at Fukushima Daiichi Nuclear Power Station

Date	Radiation Dose Rate (μ Sv/h) At the Main Buiding	Radiation Dose Rate (μ Sv/h) At the Main Gate	Radiation Dose Rate (μ Sv/h) At the West Gate
2017/8/13 0:00	16	1	1
2017/8/13 0:30	16	1	1
2017/8/13 1:00	16	1	1
2017/8/13 1:30	16	1	1
2017/8/13 2:00	16	1	1
2017/8/13 2:30	16	1	1
2017/8/13 3:00	16	1	1
2017/8/13 3:30	16	1	1
2017/8/13 4:00	16	1	1
2017/8/13 4:30	16	1	1
2017/8/13 5:00	16	1	1
2017/8/13 5:30	16	1	1
2017/8/13 6:00	16	1	1
2017/8/13 6:30	16	1	1
2017/8/13 7:00	16	1	1
2017/8/13 7:30	16	1	1
2017/8/13 8:00	16	1	1
2017/8/13 8:30	16	1	1
2017/8/13 9:00	16	1	1
2017/8/13 9:30	16	1	1
2017/8/13 10:00	16	1	1
2017/8/13 10:30	16	1	1
2017/8/13 11:00	16	1	1
2017/8/13 11:30	16	1	1
2017/8/13 12:00	16	1	1
2017/8/13 12:30	16	1	1
2017/8/13 13:00	16	1	1
2017/8/13 13:30	16	1	1
2017/8/13 14:00	16	1	1
2017/8/13 14:30	16	1	1
2017/8/13 15:00	16	1	1
2017/8/13 15:30	16	1	1
2017/8/13 16:00	16	1	1
2017/8/13 16:30	16	1	1
2017/8/13 17:00	16	1	1
2017/8/13 17:30	16	1	1
2017/8/13 18:00	16	1	1
2017/8/13 18:30	16	1	1
2017/8/13 19:00	16	1	1
2017/8/13 19:30	16	1	1
2017/8/13 20:00	16	1	1
2017/8/13 20:30	16	1	1
2017/8/13 21:00	16	1	1
2017/8/13 21:30	16	1	1
2017/8/13 22:00	16	1	1
2017/8/13 22:30	16	1	1
2017/8/13 23:00	16	1	1
2017/8/13 23:30	16	1	1

Monitoring data at Fukushima Daiichi Nuclear Power Station (μ Sv/h)

*About the direction of the wind and the wind velocity,we are measuring with the weather observation meter of the 10m higher.

*"-": the wind velocity/"CALM":the wind direction is below 0.5m/s.

*As number of measurement devices in the field is increasing, measurement of dose rate (gamma ray) through the monitoring car was stopped at 0:00 on March 30, 2017.

Measuring Point	Measurement Date	γ Ray	Neutron Ray	Weather	Wind Direction	Wind Velocity (m/s)
West Gate	2017/8/13 0:00	-	<0.01	Rain	NNW	2.6
West Gate	2017/8/13 0:10	-	<0.01	Rain	NNW	2.5
West Gate	2017/8/13 0:20	-	<0.01	Rain	NNW	4.0
West Gate	2017/8/13 0:30	-	<0.01	Rain	NNW	4.2
West Gate	2017/8/13 0:40	-	<0.01	Rain	NNW	4.3
West Gate	2017/8/13 0:50	-	<0.01	Rain	NNW	2.9
West Gate	2017/8/13 1:00	-	<0.01	Rain	NNW	4.3
West Gate	2017/8/13 1:10	-	<0.01	Cloudy	NNW	4.4
West Gate	2017/8/13 1:20	-	<0.01	Rain	NNW	4.0
West Gate	2017/8/13 1:30	-	<0.01	Cloudy	NNW	4.4
West Gate	2017/8/13 1:40	-	<0.01	Cloudy	NNW	4.3
West Gate	2017/8/13 1:50	-	<0.01	Cloudy	NNW	3.9
West Gate	2017/8/13 2:00	-	<0.01	Cloudy	NNW	3.5
West Gate	2017/8/13 2:10	-	<0.01	Cloudy	NNW	4.1
West Gate	2017/8/13 2:20	-	<0.01	Cloudy	NNW	3.1
West Gate	2017/8/13 2:30	-	<0.01	Rain	NNW	3.2
West Gate	2017/8/13 2:40	-	<0.01	Rain	NNW	3.9
West Gate	2017/8/13 2:50	-	<0.01	Rain	NNW	4.1
West Gate	2017/8/13 3:00	-	<0.01	Rain	NNW	3.7
West Gate	2017/8/13 3:10	-	<0.01	Rain	NNW	4.0
West Gate	2017/8/13 3:20	-	<0.01	Rain	NNW	3.7
West Gate	2017/8/13 3:30	-	<0.01	Cloudy	NNW	3.8
West Gate	2017/8/13 3:40	-	<0.01	Cloudy	NNW	4.0
West Gate	2017/8/13 3:50	-	<0.01	Cloudy	NNW	3.8
West Gate	2017/8/13 4:00	-	<0.01	Cloudy	N	3.0
West Gate	2017/8/13 4:10	-	<0.01	Cloudy	N	2.9
West Gate	2017/8/13 4:20	-	<0.01	Cloudy	N	3.1
West Gate	2017/8/13 4:30	-	<0.01	Cloudy	N	2.9
West Gate	2017/8/13 4:40	-	<0.01	Cloudy	N	3.0
West Gate	2017/8/13 4:50	-	<0.01	Cloudy	N	3.1
West Gate	2017/8/13 5:00	-	<0.01	Cloudy	N	3.2
West Gate	2017/8/13 5:10	-	<0.01	Cloudy	NNW	3.4
West Gate	2017/8/13 5:20	-	<0.01	Cloudy	NNW	3.4
West Gate	2017/8/13 5:30	-	<0.01	Rain	N	3.5
West Gate	2017/8/13 5:40	-	<0.01	Rain	NNW	3.4
West Gate	2017/8/13 5:50	-	<0.01	Rain	N	2.6
West Gate	2017/8/13 6:00	-	<0.01	Rain	N	2.4
West Gate	2017/8/13 6:10	-	<0.01	Rain	NNW	2.9
West Gate	2017/8/13 6:20	-	<0.01	Rain	NNW	2.9
West Gate	2017/8/13 6:30	-	<0.01	Rain	NNW	3.2
West Gate	2017/8/13 6:40	-	<0.01	Rain	NNW	3.4
West Gate	2017/8/13 6:50	-	<0.01	Rain	NNW	3.5
West Gate	2017/8/13 7:00	-	<0.01	Rain	NNW	3.4
West Gate	2017/8/13 7:10	-	<0.01	Rain	NNW	3.3
West Gate	2017/8/13 7:20	-	<0.01	Rain	NNW	3.5
West Gate	2017/8/13 7:30	-	<0.01	Rain	NNW	3.3
West Gate	2017/8/13 7:40	-	<0.01	Rain	NNW	3.1
West Gate	2017/8/13 7:50	-	<0.01	Rain	N	3.1
West Gate	2017/8/13 8:00	-	<0.01	Rain	N	2.6
West Gate	2017/8/13 8:10	-	<0.01	Rain	N	3.4
West Gate	2017/8/13 8:20	-	<0.01	Rain	N	3.2
West Gate	2017/8/13 8:30	-	<0.01	Rain	N	2.7
West Gate	2017/8/13 8:40	-	<0.01	Rain	N	3.1
West Gate	2017/8/13 8:50	-	<0.01	Rain	N	3.2
West Gate	2017/8/13 9:00	-	<0.01	Rain	N	3.4
West Gate	2017/8/13 9:10	-	<0.01	Rain	N	2.9
West Gate	2017/8/13 9:20	-	<0.01	Rain	N	2.9
West Gate	2017/8/13 9:30	-	<0.01	Rain	N	2.8
West Gate	2017/8/13 9:40	-	<0.01	Rain	N	3.3
West Gate	2017/8/13 9:50	-	<0.01	Rain	N	3.3
West Gate	2017/8/13 10:00	-	<0.01	Rain	N	3.8
West Gate	2017/8/13 10:10	-	<0.01	Rain	N	3.2
West Gate	2017/8/13 10:20	-	<0.01	Rain	N	3.8
West Gate	2017/8/13 10:30	-	<0.01	Cloudy	N	2.9
West Gate	2017/8/13 10:40	-	<0.01	Cloudy	N	3.0
West Gate	2017/8/13 10:50	-	<0.01	Cloudy	NNE	2.8
West Gate	2017/8/13 11:00	-	<0.01	Cloudy	NNE	2.6
West Gate	2017/8/13 11:10	-	<0.01	Cloudy	NNE	2.7
West Gate	2017/8/13 11:20	-	<0.01	Cloudy	NNE	2.9



Measuring Point	Measurement Date	γ Ray	Neutron Ray	Weather	Wind Direction	Wind Velocity (m/s)
West Gate	2017/8/13 11:30	-	<0.01	Cloudy	NNE	3.7
West Gate	2017/8/13 11:40	-	<0.01	Cloudy	NNE	3.5
West Gate	2017/8/13 11:50	-	<0.01	Cloudy	NE	3.3
West Gate	2017/8/13 12:00	-	<0.01	Cloudy	NE	4.0
West Gate	2017/8/13 12:10	-	<0.01	Cloudy	NE	3.7
West Gate	2017/8/13 12:20	-	<0.01	Cloudy	NE	3.8
West Gate	2017/8/13 12:30	-	<0.01	Cloudy	NE	3.9
West Gate	2017/8/13 12:40	-	<0.01	Cloudy	NE	3.9
West Gate	2017/8/13 12:50	-	<0.01	Cloudy	NNE	3.4
West Gate	2017/8/13 13:00	-	<0.01	Cloudy	NE	3.4
West Gate	2017/8/13 13:10	-	<0.01	Cloudy	NE	4.3
West Gate	2017/8/13 13:20	-	<0.01	Cloudy	NE	3.7
West Gate	2017/8/13 13:30	-	<0.01	Cloudy	NE	3.6
West Gate	2017/8/13 13:40	-	<0.01	Cloudy	NNE	3.4
West Gate	2017/8/13 13:50	-	<0.01	Cloudy	NNE	3.7
West Gate	2017/8/13 14:00	-	<0.01	Cloudy	NE	3.6
West Gate	2017/8/13 14:10	-	<0.01	Cloudy	NE	3.4
West Gate	2017/8/13 14:20	-	<0.01	Cloudy	NE	3.7
West Gate	2017/8/13 14:30	-	<0.01	Cloudy	NE	3.6
West Gate	2017/8/13 14:40	-	<0.01	Cloudy	NE	4.0
West Gate	2017/8/13 14:50	-	<0.01	Cloudy	NE	3.7
West Gate	2017/8/13 15:00	-	<0.01	Cloudy	NNE	2.9
West Gate	2017/8/13 15:10	-	<0.01	Cloudy	NE	3.2
West Gate	2017/8/13 15:20	-	<0.01	Cloudy	NNE	2.8
West Gate	2017/8/13 15:30	-	<0.01	Cloudy	NE	2.8
West Gate	2017/8/13 15:40	-	<0.01	Cloudy	NNE	2.7
West Gate	2017/8/13 15:50	-	<0.01	Cloudy	NNE	3.0
West Gate	2017/8/13 16:00	-	<0.01	Cloudy	NNE	3.1
West Gate	2017/8/13 16:10	-	<0.01	Cloudy	NNE	2.8
West Gate	2017/8/13 16:20	-	<0.01	Cloudy	NNE	2.8
West Gate	2017/8/13 16:30	-	<0.01	Cloudy	NNE	2.8
West Gate	2017/8/13 16:40	-	<0.01	Cloudy	NNE	2.9
West Gate	2017/8/13 16:50	-	<0.01	Cloudy	NNE	2.4
West Gate	2017/8/13 17:00	-	<0.01	Cloudy	NNE	2.5
West Gate	2017/8/13 17:10	-	<0.01	Cloudy	N	2.3
West Gate	2017/8/13 17:20	-	<0.01	Cloudy	N	2.4
West Gate	2017/8/13 17:30	-	<0.01	Cloudy	N	1.9
West Gate	2017/8/13 17:40	-	<0.01	Cloudy	N	2.2
West Gate	2017/8/13 17:50	-	<0.01	Cloudy	N	2.4
West Gate	2017/8/13 18:00	-	<0.01	Cloudy	N	1.9
West Gate	2017/8/13 18:10	-	<0.01	Cloudy	N	2.3
West Gate	2017/8/13 18:20	-	<0.01	Cloudy	N	2.1
West Gate	2017/8/13 18:30	-	<0.01	Cloudy	N	2.0
West Gate	2017/8/13 18:40	-	<0.01	Cloudy	N	2.0
West Gate	2017/8/13 18:50	-	<0.01	Cloudy	N	1.9
West Gate	2017/8/13 19:00	-	<0.01	Cloudy	N	2.0
West Gate	2017/8/13 19:10	-	<0.01	Rain	N	1.6
West Gate	2017/8/13 19:20	-	<0.01	Rain	NNW	1.8
West Gate	2017/8/13 19:30	-	<0.01	Rain	NNW	1.9
West Gate	2017/8/13 19:40	-	<0.01	Rain	NNW	1.4
West Gate	2017/8/13 19:50	-	<0.01	Rain	NNW	0.7
West Gate	2017/8/13 20:00	-	<0.01	Rain	NW	0.7
West Gate	2017/8/13 20:10	-	<0.01	Rain	NNW	0.8
West Gate	2017/8/13 20:20	-	<0.01	Rain	NNW	0.9
West Gate	2017/8/13 20:30	-	<0.01	Rain	NNW	1.1
West Gate	2017/8/13 20:40	-	<0.01	Rain	NNW	1.1
West Gate	2017/8/13 20:50	-	<0.01	Rain	NNW	1.2
West Gate	2017/8/13 21:00	-	<0.01	Rain	NNW	1.8
West Gate	2017/8/13 21:10	-	<0.01	Rain	NNW	1.3
West Gate	2017/8/13 21:20	-	<0.01	Rain	NNW	1.4
West Gate	2017/8/13 21:30	-	<0.01	Rain	NNW	1.3
West Gate	2017/8/13 21:40	-	<0.01	Rain	NW	0.9
West Gate	2017/8/13 21:50	-	<0.01	Rain	NW	0.9
West Gate	2017/8/13 22:00	-	<0.01	Rain	NW	0.9
West Gate	2017/8/13 22:10	-	<0.01	Rain	NW	0.9
West Gate	2017/8/13 22:20	-	<0.01	Rain	NW	0.9
West Gate	2017/8/13 22:30	-	<0.01	Rain	NW	1.1
West Gate	2017/8/13 22:40	-	<0.01	Rain	NW	0.9
West Gate	2017/8/13 22:50	-	<0.01	Rain	NW	1.3
West Gate	2017/8/13 23:00	-	<0.01	Rain	NW	1.0
West Gate	2017/8/13 23:10	-	<0.01	Rain	NNW	1.4
West Gate	2017/8/13 23:20	-	<0.01	Rain	NNW	1.4
West Gate	2017/8/13 23:30	-	<0.01	Rain	NNW	0.9
West Gate	2017/8/13 23:40	-	<0.01	Rain	NNW	0.9
West Gate	2017/8/13 23:50	-	<0.01	Rain	NNW	0.9

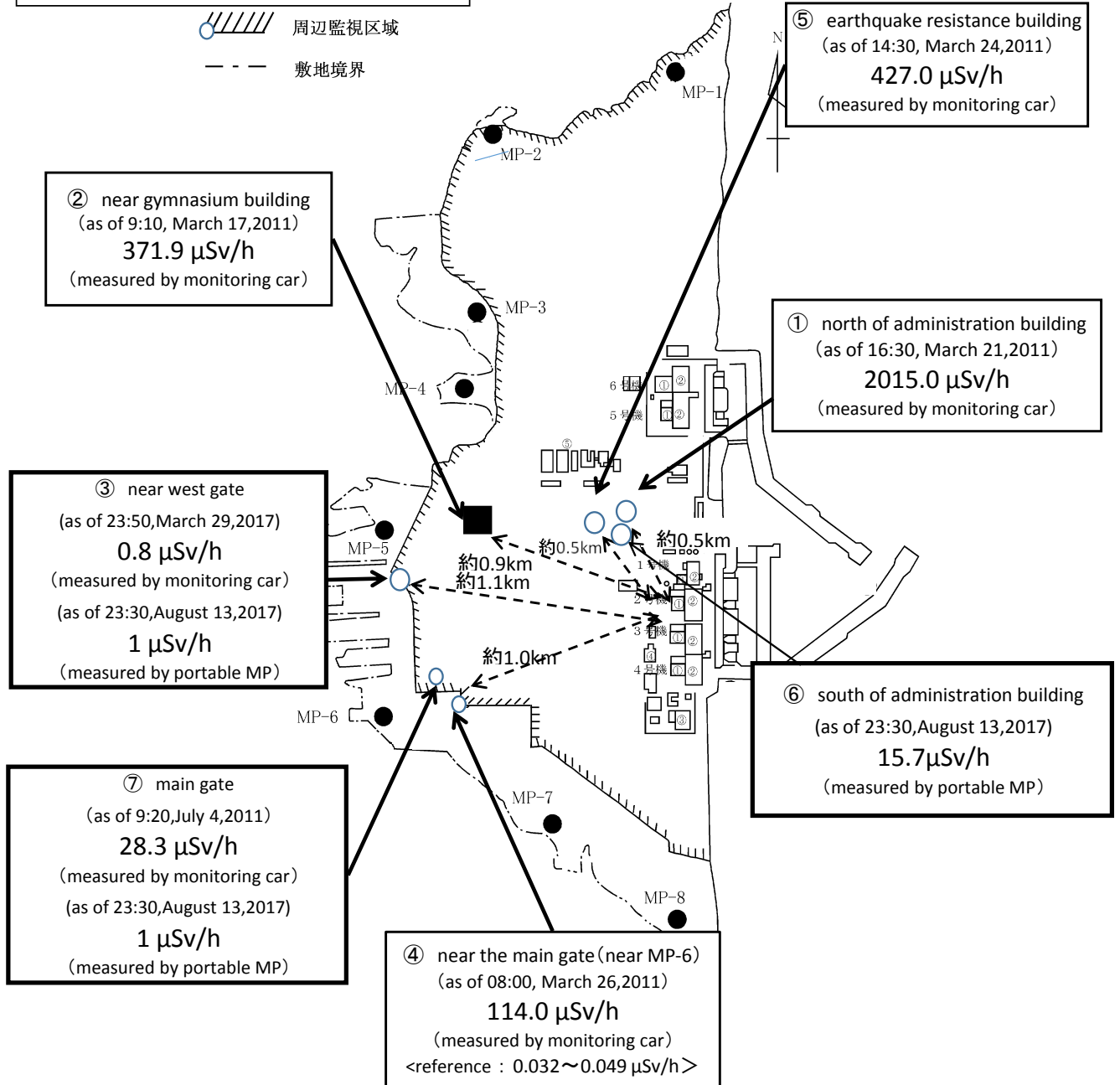
Fukushima Daiichi Nuclear Power Plant

2017/8/13

周辺監視区域: supervised outside area
敷地境界: site boundary

as of 23:50

 周辺監視区域
 敷地境界



※Reference data indicate the normal fluctuation range of airborne radiation rate.