

Fixed point Monitoring Status by Temporary Monitoring Post at Fukushima Daiichi Nuclear Power Station

Date	Radiation Dose Rate (μ Sv/h) At the Main Buiding	Radiation Dose Rate (μ Sv/h) At the Main Gate	Radiation Dose Rate (μ Sv/h) At the West Gate
2017/8/8 0:00	16	1	1
2017/8/8 0:30	16	1	1
2017/8/8 1:00	16	1	1
2017/8/8 1:30	16	1	1
2017/8/8 2:00	16	1	1
2017/8/8 2:30	16	1	1
2017/8/8 3:00	16	1	1
2017/8/8 3:30	15	1	1
2017/8/8 4:00	15	1	1
2017/8/8 4:30	15	1	1
2017/8/8 5:00	15	1	1
2017/8/8 5:30	15	1	1
2017/8/8 6:00	15	1	1
2017/8/8 6:30	15	1	1
2017/8/8 7:00	16	1	1
2017/8/8 7:30	16	1	1
2017/8/8 8:00	16	1	1
2017/8/8 8:30	16	1	1
2017/8/8 9:00	16	1	1
2017/8/8 9:30	16	1	1
2017/8/8 10:00	16	1	1
2017/8/8 10:30	16	1	1
2017/8/8 11:00	16	1	1
2017/8/8 11:30	16	1	1
2017/8/8 12:00	16	1	1
2017/8/8 12:30	16	1	1
2017/8/8 13:00	16	1	1
2017/8/8 13:30	16	1	1
2017/8/8 14:00	16	1	1
2017/8/8 14:30	16	1	1
2017/8/8 15:00	16	1	1
2017/8/8 15:30	16	1	1
2017/8/8 16:00	16	1	1
2017/8/8 16:30	16	1	1
2017/8/8 17:00	16	1	1
2017/8/8 17:30	16	1	1
2017/8/8 18:00	16	1	1
2017/8/8 18:30	16	1	1
2017/8/8 19:00	16	1	1
2017/8/8 19:30	16	1	1
2017/8/8 20:00	16	1	1
2017/8/8 20:30	16	1	1
2017/8/8 21:00	16	1	1
2017/8/8 21:30	16	1	1
2017/8/8 22:00	16	1	1
2017/8/8 22:30	16	1	1
2017/8/8 23:00	16	1	1
2017/8/8 23:30	16	1	1

Monitoring data at Fukushima Daiichi Nuclear Power Station (μ Sv/h)

*About the direction of the wind and the wind velocity, we are measuring with the weather observation meter of the 10m higher.

*"–": the wind velocity/"CALM": the wind direction is below 0.5m/s.

*As number of measurement devices in the field is increasing, measurement of dose rate (gamma ray) through the monitoring car was stopped at 0:00 on March 30, 2017.



Measuring Point	Measurement Date	γ Ray	Neutron Ray	Weather	Wind Direction	Wind Velocity (m/s)
West Gate	2017/8/8 0:00	–	<0.01	Cloudy	SE	3.8
West Gate	2017/8/8 0:10	–	<0.01	Cloudy	SE	3.0
West Gate	2017/8/8 0:20	–	<0.01	Cloudy	SE	4.0
West Gate	2017/8/8 0:30	–	<0.01	Cloudy	SE	4.4
West Gate	2017/8/8 0:40	–	<0.01	Cloudy	SE	3.8
West Gate	2017/8/8 0:50	–	<0.01	Cloudy	SE	4.2
West Gate	2017/8/8 1:00	–	<0.01	Cloudy	SE	4.5
West Gate	2017/8/8 1:10	–	<0.01	Cloudy	SE	4.5
West Gate	2017/8/8 1:20	–	<0.01	Cloudy	SE	4.2
West Gate	2017/8/8 1:30	–	<0.01	Cloudy	SE	4.6
West Gate	2017/8/8 1:40	–	<0.01	Cloudy	SE	4.2
West Gate	2017/8/8 1:50	–	<0.01	Cloudy	SE	3.9
West Gate	2017/8/8 2:00	–	<0.01	Rain	SE	4.9
West Gate	2017/8/8 2:10	–	<0.01	Rain	S	4.0
West Gate	2017/8/8 2:20	–	<0.01	Rain	S	3.5
West Gate	2017/8/8 2:30	–	<0.01	Rain	S	3.2
West Gate	2017/8/8 2:40	–	<0.01	Rain	S	2.9
West Gate	2017/8/8 2:50	–	<0.01	Rain	S	2.9
West Gate	2017/8/8 3:00	–	<0.01	Rain	S	4.1
West Gate	2017/8/8 3:10	–	<0.01	Rain	S	3.8
West Gate	2017/8/8 3:20	–	<0.01	Rain	SSW	3.1
West Gate	2017/8/8 3:30	–	<0.01	Rain	SSE	2.4
West Gate	2017/8/8 3:40	–	<0.01	Rain	SE	3.8
West Gate	2017/8/8 3:50	–	<0.01	Rain	SE	2.9
West Gate	2017/8/8 4:00	–	<0.01	Rain	SE	3.5
West Gate	2017/8/8 4:10	–	<0.01	Rain	ESE	2.9
West Gate	2017/8/8 4:20	–	<0.01	Rain	ESE	3.1
West Gate	2017/8/8 4:30	–	<0.01	Rain	ESE	3.2
West Gate	2017/8/8 4:40	–	<0.01	Rain	ESE	3.5
West Gate	2017/8/8 4:50	–	<0.01	Rain	SE	6.8
West Gate	2017/8/8 5:00	–	<0.01	Rain	SSE	5.2
West Gate	2017/8/8 5:10	–	<0.01	Rain	SSE	SSE
West Gate	2017/8/8 5:20	–	<0.01	Rain	SSE	SSE
West Gate	2017/8/8 5:30	–	<0.01	Rain	SE	SE
West Gate	2017/8/8 5:40	–	<0.01	Rain	SE	SE
West Gate	2017/8/8 5:50	–	<0.01	Rain	SE	SE
West Gate	2017/8/8 6:00	–	<0.01	Rain	SE	SE
West Gate	2017/8/8 6:10	–	<0.01	Rain	SE	4.4
West Gate	2017/8/8 6:20	–	<0.01	Rain	SE	5.2
West Gate	2017/8/8 6:30	–	<0.01	Rain	SE	4.9
West Gate	2017/8/8 6:40	–	<0.01	Rain	SE	5.5
West Gate	2017/8/8 6:50	–	<0.01	Rain	SE	5.5
West Gate	2017/8/8 7:00	–	<0.01	Rain	SE	5.6
West Gate	2017/8/8 7:10	–	<0.01	Rain	SE	6.0
West Gate	2017/8/8 7:20	–	<0.01	Rain	SE	5.2
West Gate	2017/8/8 7:30	–	<0.01	Rain	SE	5.7
West Gate	2017/8/8 7:40	–	<0.01	Rain	SE	5.1
West Gate	2017/8/8 7:50	–	<0.01	Cloudy	SE	4.1
West Gate	2017/8/8 8:00	–	<0.01	Cloudy	SE	4.7
West Gate	2017/8/8 8:10	–	<0.01	Cloudy	SE	3.9
West Gate	2017/8/8 8:20	–	<0.01	Cloudy	SE	3.2
West Gate	2017/8/8 8:30	–	<0.01	Cloudy	SE	3.0
West Gate	2017/8/8 8:40	–	<0.01	Cloudy	ESE	3.2
West Gate	2017/8/8 8:50	–	<0.01	Cloudy	SE	3.8
West Gate	2017/8/8 9:00	–	<0.01	Cloudy	SE	3.4
West Gate	2017/8/8 9:10	–	<0.01	Cloudy	SE	3.5
West Gate	2017/8/8 9:20	–	<0.01	Cloudy	SE	5.3
West Gate	2017/8/8 9:30	–	<0.01	Cloudy	SE	4.5
West Gate	2017/8/8 9:40	–	<0.01	Cloudy	SE	3.9
West Gate	2017/8/8 9:50	–	<0.01	Cloudy	SE	3.8
West Gate	2017/8/8 10:00	–	<0.01	Cloudy	SE	4.2
West Gate	2017/8/8 10:10	–	<0.01	Cloudy	SE	3.8
West Gate	2017/8/8 10:20	–	<0.01	Cloudy	SE	3.7
West Gate	2017/8/8 10:30	–	<0.01	Cloudy	SE	4.2
West Gate	2017/8/8 10:40	–	<0.01	Cloudy	SE	3.9
West Gate	2017/8/8 10:50	–	<0.01	Cloudy	SE	3.2
West Gate	2017/8/8 11:00	–	<0.01	Cloudy	SE	3.4
West Gate	2017/8/8 11:10	–	<0.01	Cloudy	SE	3.7
West Gate	2017/8/8 11:20	–	<0.01	Cloudy	SE	2.8

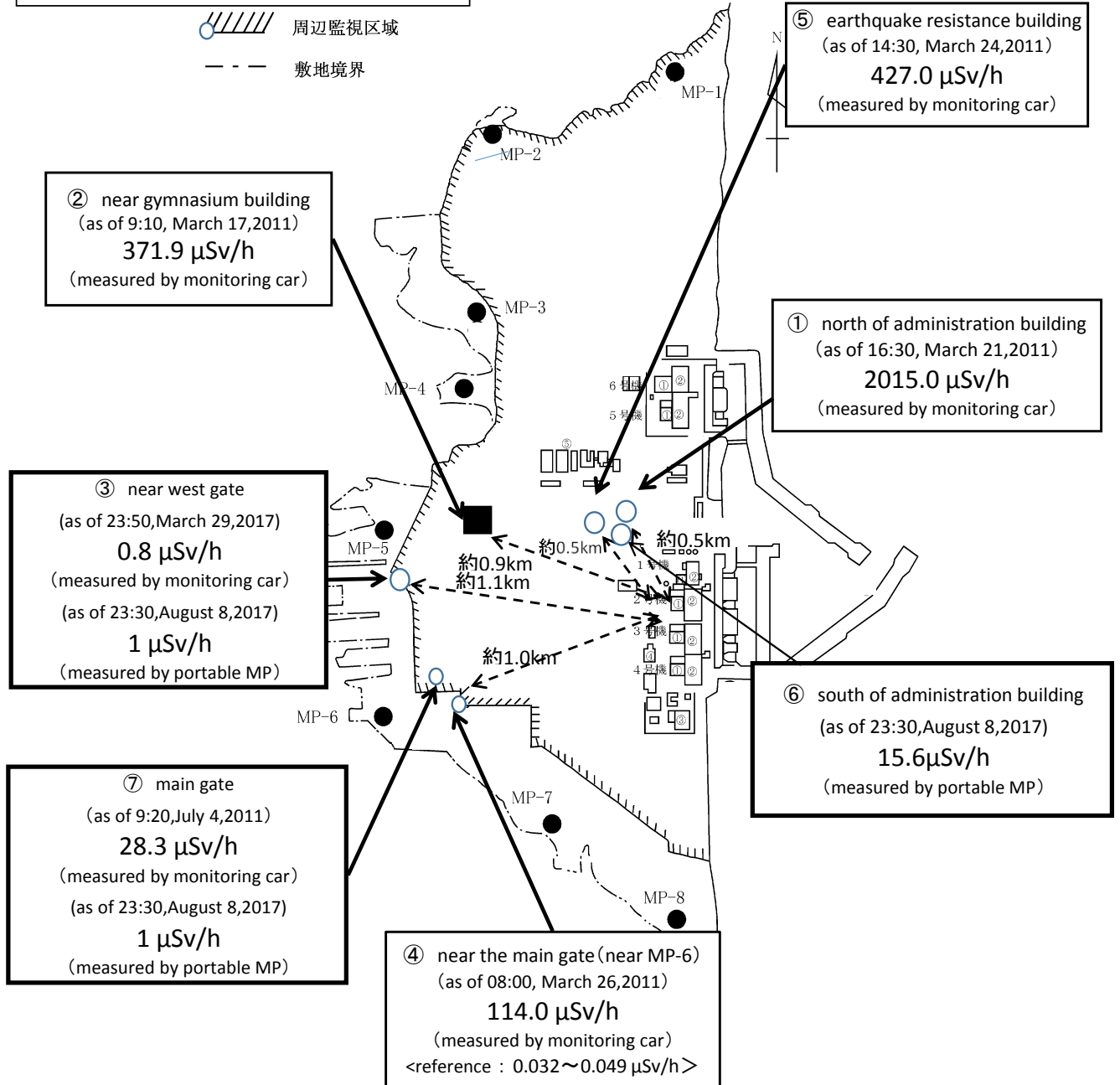
Measuring Point	Measurement Date	γ Ray	Neutron Ray	Weather	Wind Direction	Wind Velocity (m/s)
West Gate	2017/8/8 11:30	-	<0.01	Cloudy	ESE	2.4
West Gate	2017/8/8 11:40	-	<0.01	Cloudy	ESE	2.8
West Gate	2017/8/8 11:50	-	<0.01	Cloudy	ESE	2.6
West Gate	2017/8/8 12:00	-	<0.01	Cloudy	ESE	2.9
West Gate	2017/8/8 12:10	-	<0.01	Cloudy	ESE	2.5
West Gate	2017/8/8 12:20	-	<0.01	Cloudy	ESE	2.8
West Gate	2017/8/8 12:30	-	<0.01	Cloudy	ESE	3.0
West Gate	2017/8/8 12:40	-	<0.01	Rain	ESE	2.5
West Gate	2017/8/8 12:50	-	<0.01	Rain	ESE	2.6
West Gate	2017/8/8 13:00	-	<0.01	Rain	ESE	2.8
West Gate	2017/8/8 13:10	-	<0.01	Rain	SE	2.9
West Gate	2017/8/8 13:20	-	<0.01	Cloudy	SE	3.4
West Gate	2017/8/8 13:30	-	<0.01	Rain	SE	3.3
West Gate	2017/8/8 13:40	-	<0.01	Rain	SE	3.5
West Gate	2017/8/8 13:50	-	<0.01	Cloudy	SE	3.7
West Gate	2017/8/8 14:00	-	<0.01	Cloudy	SE	2.8
West Gate	2017/8/8 14:10	-	<0.01	Cloudy	SE	2.8
West Gate	2017/8/8 14:20	-	<0.01	Cloudy	SE	3.4
West Gate	2017/8/8 14:30	-	<0.01	Cloudy	SE	3.0
West Gate	2017/8/8 14:40	-	<0.01	Cloudy	SE	2.7
West Gate	2017/8/8 14:50	-	<0.01	Cloudy	SE	3.1
West Gate	2017/8/8 15:00	-	<0.01	Cloudy	SE	3.3
West Gate	2017/8/8 15:10	-	<0.01	Cloudy	SE	2.9
West Gate	2017/8/8 15:20	-	<0.01	Cloudy	SE	2.5
West Gate	2017/8/8 15:30	-	<0.01	Cloudy	SE	1.8
West Gate	2017/8/8 15:40	-	<0.01	Cloudy	ESE	1.6
West Gate	2017/8/8 15:50	-	<0.01	Cloudy	ESE	2.2
West Gate	2017/8/8 16:00	-	<0.01	Cloudy	ESE	2.3
West Gate	2017/8/8 16:10	-	<0.01	Cloudy	ESE	1.9
West Gate	2017/8/8 16:20	-	<0.01	Rain	ESE	2.6
West Gate	2017/8/8 16:30	-	<0.01	Cloudy	ESE	2.1
West Gate	2017/8/8 16:40	-	<0.01	Rain	ESE	1.6
West Gate	2017/8/8 16:50	-	<0.01	Rain	ESE	1.7
West Gate	2017/8/8 17:00	-	<0.01	Rain	ESE	1.8
West Gate	2017/8/8 17:10	-	<0.01	Rain	SE	1.8
West Gate	2017/8/8 17:20	-	<0.01	Cloudy	ESE	2.0
West Gate	2017/8/8 17:30	-	<0.01	Rain	ESE	1.9
West Gate	2017/8/8 17:40	-	<0.01	Rain	ESE	1.6
West Gate	2017/8/8 17:50	-	<0.01	Rain	SE	1.7
West Gate	2017/8/8 18:00	-	<0.01	Rain	ESE	1.7
West Gate	2017/8/8 18:10	-	<0.01	Rain	E	1.4
West Gate	2017/8/8 18:20	-	<0.01	Rain	E	1.0
West Gate	2017/8/8 18:30	-	<0.01	Rain	ESE	1.2
West Gate	2017/8/8 18:40	-	<0.01	Rain	ESE	1.7
West Gate	2017/8/8 18:50	-	<0.01	Rain	ESE	1.8
West Gate	2017/8/8 19:00	-	<0.01	Rain	ESE	1.8
West Gate	2017/8/8 19:10	-	<0.01	Rain	E	2.0
West Gate	2017/8/8 19:20	-	<0.01	Rain	ENE	1.7
West Gate	2017/8/8 19:30	-	<0.01	Rain	ESE	1.6
West Gate	2017/8/8 19:40	-	<0.01	Rain	ESE	1.5
West Gate	2017/8/8 19:50	-	<0.01	Cloudy	E	1.1
West Gate	2017/8/8 20:00	-	<0.01	Rain	E	2.1
West Gate	2017/8/8 20:10	-	<0.01	Cloudy	E	1.8
West Gate	2017/8/8 20:20	-	<0.01	Cloudy	E	1.1
West Gate	2017/8/8 20:30	-	<0.01	Cloudy	E	1.2
West Gate	2017/8/8 20:40	-	<0.01	Rain	E	1.3
West Gate	2017/8/8 20:50	-	<0.01	Rain	E	1.4
West Gate	2017/8/8 21:00	-	<0.01	Rain	ESE	1.4
West Gate	2017/8/8 21:10	-	<0.01	Rain	ESE	2.0
West Gate	2017/8/8 21:20	-	<0.01	Rain	E	0.5
West Gate	2017/8/8 21:30	-	<0.01	Rain	-	CALM
West Gate	2017/8/8 21:40	-	<0.01	Rain	E	0.7
West Gate	2017/8/8 21:50	-	<0.01	Cloudy	ENE	1.0
West Gate	2017/8/8 22:00	-	<0.01	Cloudy	ENE	1.4
West Gate	2017/8/8 22:10	-	<0.01	Rain	ENE	1.5
West Gate	2017/8/8 22:20	-	<0.01	Rain	ENE	2.2
West Gate	2017/8/8 22:30	-	<0.01	Rain	ENE	1.3
West Gate	2017/8/8 22:40	-	<0.01	Rain	NNE	1.1
West Gate	2017/8/8 22:50	-	<0.01	Rain	NE	1.5
West Gate	2017/8/8 23:00	-	<0.01	Rain	NE	2.0
West Gate	2017/8/8 23:10	-	<0.01	Rain	NE	1.7
West Gate	2017/8/8 23:20	-	<0.01	Rain	NE	1.4
West Gate	2017/8/8 23:30	-	<0.01	Cloudy	ENE	2.0
West Gate	2017/8/8 23:40	-	<0.01	Cloudy	NE	1.1
West Gate	2017/8/8 23:50	-	<0.01	Cloudy	NE	1.3

Fukushima Daiichi Nuclear Power Plant

2017/8/8
as of 23:50

周辺監視区域 : supervised outside area
敷地境界 : site boundary

 周辺監視区域
 敷地境界



※Reference data indicate the normal fluctuation range of airborne radiation rate.