

Fixed point Monitoring Status by Temporary Monitoring Post at Fukushima Daiichi Nuclear Power Station

Date	Radiation Dose Rate (μ Sv/h) At the Main Buiding	Radiation Dose Rate (μ Sv/h) At the Main Gate	Radiation Dose Rate (μ Sv/h) At the West Gate
2017/7/2 0:00	16	1	1
2017/7/2 0:30	16	1	1
2017/7/2 1:00	16	1	1
2017/7/2 1:30	16	1	1
2017/7/2 2:00	16	1	1
2017/7/2 2:30	16	1	1
2017/7/2 3:00	16	1	1
2017/7/2 3:30	16	1	1
2017/7/2 4:00	16	1	1
2017/7/2 4:30	16	1	1
2017/7/2 5:00	16	1	1
2017/7/2 5:30	16	1	1
2017/7/2 6:00	16	1	1
2017/7/2 6:30	16	1	1
2017/7/2 7:00	16	1	1
2017/7/2 7:30	16	1	1
2017/7/2 8:00	16	1	1
2017/7/2 8:30	16	1	1
2017/7/2 9:00	16	1	1
2017/7/2 9:30	16	1	1
2017/7/2 10:00	16	1	1
2017/7/2 10:30	16	1	1
2017/7/2 11:00	17	1	1
2017/7/2 11:30	17	1	1
2017/7/2 12:00	17	1	1
2017/7/2 12:30	17	1	1
2017/7/2 13:00	17	1	1
2017/7/2 13:30	17	1	1
2017/7/2 14:00	17	1	1
2017/7/2 14:30	17	1	1
2017/7/2 15:00	17	1	1
2017/7/2 15:30	16	1	1
2017/7/2 16:00	16	1	1
2017/7/2 16:30	16	1	1
2017/7/2 17:00	16	1	1
2017/7/2 17:30	16	1	1
2017/7/2 18:00	16	1	1
2017/7/2 18:30	16	1	1
2017/7/2 19:00	16	1	1
2017/7/2 19:30	16	1	1
2017/7/2 20:00	16	1	1
2017/7/2 20:30	16	1	1
2017/7/2 21:00	16	1	1
2017/7/2 21:30	16	1	1
2017/7/2 22:00	16	1	1
2017/7/2 22:30	16	1	1
2017/7/2 23:00	16	1	1
2017/7/2 23:30	16	1	1

Monitoring data at Fukushima Daiichi Nuclear Power Station (μ Sv/h)

*About the direction of the wind and the wind velocity, we are measuring with the weather observation meter of the 10m higher.

*"–": the wind velocity/"CALM": the wind direction is below 0.5m/s.

*As number of measurement devices in the field is increasing, measurement of dose rate (gamma ray) through the monitoring car was stopped at 0:00 on March 30, 2017.



Measuring Point	Measurement Date	γ Ray	Neutron Ray	Weather	Wind Direction	Wind Velocity (m/s)
West Gate	2017/7/2 0:00	–	<0.01	Rain	–	CALM
West Gate	2017/7/2 0:10	–	<0.01	Rain	–	CALM
West Gate	2017/7/2 0:20	–	<0.01	Rain	NNW	0.6
West Gate	2017/7/2 0:30	–	<0.01	Rain	–	CALM
West Gate	2017/7/2 0:40	–	<0.01	Rain	–	CALM
West Gate	2017/7/2 0:50	–	<0.01	Rain	–	CALM
West Gate	2017/7/2 1:00	–	<0.01	Rain	WSW	0.7
West Gate	2017/7/2 1:10	–	<0.01	Rain	WSW	0.6
West Gate	2017/7/2 1:20	–	<0.01	Rain	SW	1.2
West Gate	2017/7/2 1:30	–	<0.01	Rain	S	2.3
West Gate	2017/7/2 1:40	–	<0.01	Rain	S	2.7
West Gate	2017/7/2 1:50	–	<0.01	Rain	SSE	3.0
West Gate	2017/7/2 2:00	–	<0.01	Rain	SSE	2.7
West Gate	2017/7/2 2:10	–	<0.01	Rain	S	3.5
West Gate	2017/7/2 2:20	–	<0.01	Rain	S	3.1
West Gate	2017/7/2 2:30	–	<0.01	Cloudy	SSW	2.3
West Gate	2017/7/2 2:40	–	<0.01	Cloudy	SSW	1.8
West Gate	2017/7/2 2:50	–	<0.01	Cloudy	SSW	1.5
West Gate	2017/7/2 3:00	–	<0.01	Cloudy	SSW	1.3
West Gate	2017/7/2 3:10	–	<0.01	Cloudy	SSW	1.5
West Gate	2017/7/2 3:20	–	<0.01	Cloudy	SSE	2.3
West Gate	2017/7/2 3:30	–	<0.01	Cloudy	S	2.6
West Gate	2017/7/2 3:40	–	<0.01	Cloudy	S	3.0
West Gate	2017/7/2 3:50	–	<0.01	Cloudy	S	2.9
West Gate	2017/7/2 4:00	–	<0.01	Cloudy	S	2.1
West Gate	2017/7/2 4:10	–	<0.01	Cloudy	SSW	1.3
West Gate	2017/7/2 4:20	–	<0.01	Cloudy	WSW	1.1
West Gate	2017/7/2 4:30	–	<0.01	Cloudy	SW	1.0
West Gate	2017/7/2 4:40	–	<0.01	Cloudy	SSW	1.4
West Gate	2017/7/2 4:50	–	<0.01	Cloudy	SSW	2.8
West Gate	2017/7/2 5:00	–	<0.01	Cloudy	SSW	2.0
West Gate	2017/7/2 5:10	–	<0.01	Cloudy	SW	1.1
West Gate	2017/7/2 5:20	–	<0.01	Cloudy	W	0.8
West Gate	2017/7/2 5:30	–	<0.01	Cloudy	SW	1.2
West Gate	2017/7/2 5:40	–	<0.01	Cloudy	SSW	1.7
West Gate	2017/7/2 5:50	–	<0.01	Cloudy	SSW	1.0
West Gate	2017/7/2 6:00	–	<0.01	Cloudy	SSE	1.3
West Gate	2017/7/2 6:10	–	<0.01	Cloudy	ESE	1.3
West Gate	2017/7/2 6:20	–	<0.01	Cloudy	SSE	2.2
West Gate	2017/7/2 6:30	–	<0.01	Cloudy	SSE	1.4
West Gate	2017/7/2 6:40	–	<0.01	Cloudy	S	1.2
West Gate	2017/7/2 6:50	–	<0.01	Cloudy	–	CALM
West Gate	2017/7/2 7:00	–	<0.01	Cloudy	–	CALM
West Gate	2017/7/2 7:10	–	<0.01	Cloudy	–	CALM
West Gate	2017/7/2 7:20	–	<0.01	Cloudy	W	0.6
West Gate	2017/7/2 7:30	–	<0.01	Cloudy	–	CALM
West Gate	2017/7/2 7:40	–	<0.01	Cloudy	ENE	0.8
West Gate	2017/7/2 7:50	–	<0.01	Cloudy	SE	0.7
West Gate	2017/7/2 8:00	–	<0.01	Cloudy	–	CALM
West Gate	2017/7/2 8:10	–	<0.01	Cloudy	NW	1.3
West Gate	2017/7/2 8:20	–	<0.01	Cloudy	W	1.0
West Gate	2017/7/2 8:30	–	<0.01	Cloudy	WSW	0.8
West Gate	2017/7/2 8:40	–	<0.01	Cloudy	SW	0.7
West Gate	2017/7/2 8:50	–	<0.01	Cloudy	WSW	0.5
West Gate	2017/7/2 9:00	–	<0.01	Cloudy	SSW	1.2
West Gate	2017/7/2 9:10	–	<0.01	Cloudy	SSW	1.4
West Gate	2017/7/2 9:20	–	<0.01	Cloudy	SW	1.1
West Gate	2017/7/2 9:30	–	<0.01	Cloudy	SW	1.2
West Gate	2017/7/2 9:40	–	<0.01	Cloudy	WSW	1.3
West Gate	2017/7/2 9:50	–	<0.01	Cloudy	WSW	0.9
West Gate	2017/7/2 10:00	–	<0.01	Cloudy	W	1.0
West Gate	2017/7/2 10:10	–	<0.01	Cloudy	WSW	1.2
West Gate	2017/7/2 10:20	–	<0.01	Cloudy	WSW	0.8
West Gate	2017/7/2 10:30	–	<0.01	Cloudy	W	1.1
West Gate	2017/7/2 10:40	–	<0.01	Cloudy	W	1.1
West Gate	2017/7/2 10:50	–	<0.01	Cloudy	W	1.2
West Gate	2017/7/2 11:00	–	<0.01	Cloudy	W	0.9
West Gate	2017/7/2 11:10	–	<0.01	Cloudy	SSW	0.9
West Gate	2017/7/2 11:20	–	<0.01	Cloudy	NW	1.9

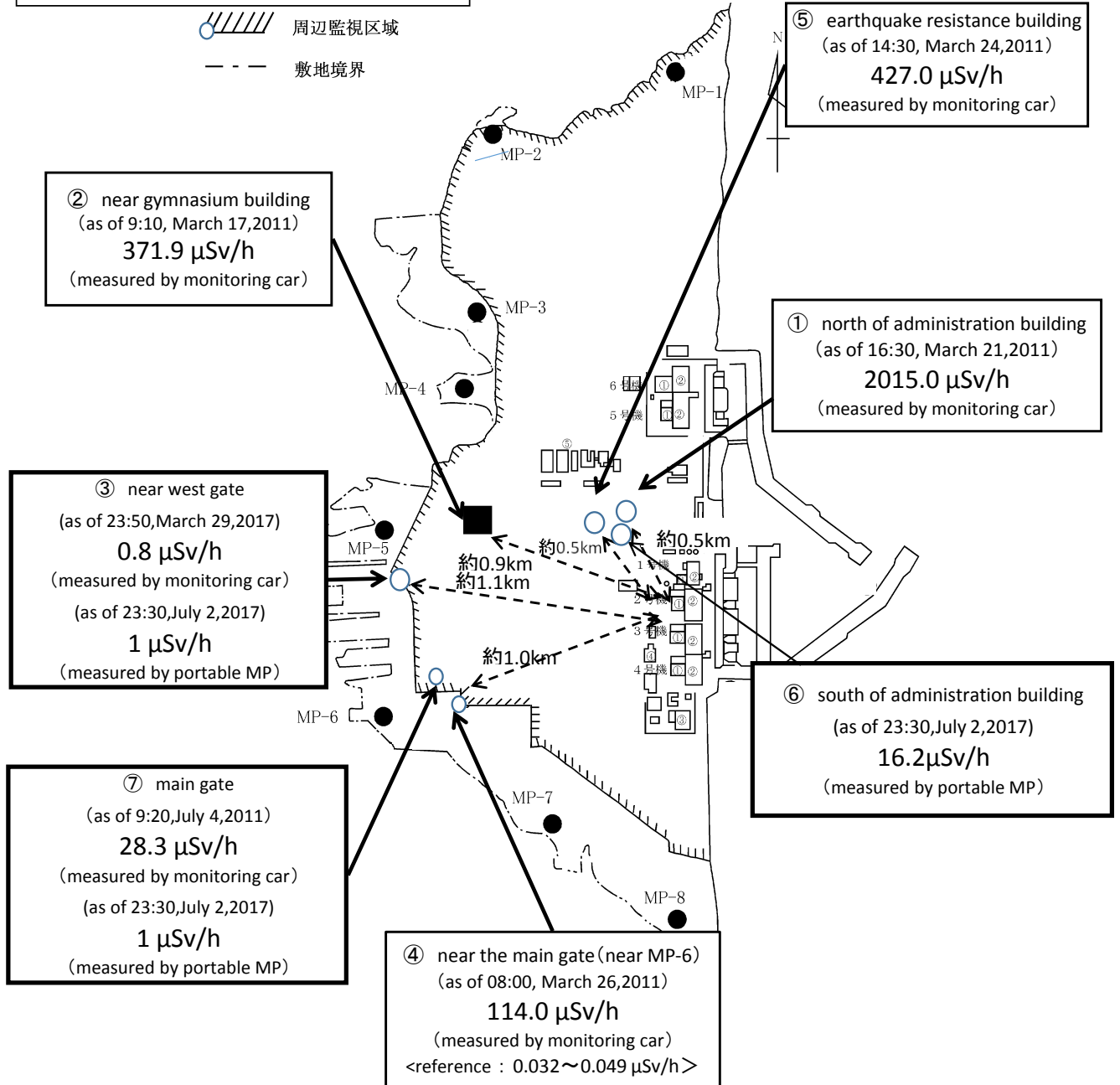
Measuring Point	Measurement Date	γ Ray	Neutron Ray	Weather	Wind Direction	Wind Velocity (m/s)
West Gate	2017/7/2 11:30	-	<0.01	Cloudy	NW	2.5
West Gate	2017/7/2 11:40	-	<0.01	Cloudy	NW	2.2
West Gate	2017/7/2 11:50	-	<0.01	Cloudy	NW	2.1
West Gate	2017/7/2 12:00	-	<0.01	Cloudy	NW	2.4
West Gate	2017/7/2 12:10	-	<0.01	Cloudy	WNW	2.2
West Gate	2017/7/2 12:20	-	<0.01	Cloudy	NW	2.7
West Gate	2017/7/2 12:30	-	<0.01	Cloudy	WNW	2.3
West Gate	2017/7/2 12:40	-	<0.01	Cloudy	WNW	1.6
West Gate	2017/7/2 12:50	-	<0.01	Cloudy	NW	2.0
West Gate	2017/7/2 13:00	-	<0.01	Cloudy	WNW	1.3
West Gate	2017/7/2 13:10	-	<0.01	Cloudy	NNW	1.5
West Gate	2017/7/2 13:20	-	<0.01	Cloudy	NW	1.3
West Gate	2017/7/2 13:30	-	<0.01	Cloudy	WNW	1.8
West Gate	2017/7/2 13:40	-	<0.01	Cloudy	WSW	1.2
West Gate	2017/7/2 13:50	-	<0.01	Cloudy	WSW	1.6
West Gate	2017/7/2 14:00	-	<0.01	Cloudy	WSW	1.7
West Gate	2017/7/2 14:10	-	<0.01	Cloudy	WSW	1.6
West Gate	2017/7/2 14:20	-	<0.01	Cloudy	W	1.2
West Gate	2017/7/2 14:30	-	<0.01	Cloudy	WSW	1.5
West Gate	2017/7/2 14:40	-	<0.01	Rain	W	1.6
West Gate	2017/7/2 14:50	-	<0.01	Rain	W	1.0
West Gate	2017/7/2 15:00	-	<0.01	Rain	W	0.9
West Gate	2017/7/2 15:10	-	<0.01	Rain	W	1.2
West Gate	2017/7/2 15:20	-	<0.01	Rain	W	1.0
West Gate	2017/7/2 15:30	-	<0.01	Rain	W	1.5
West Gate	2017/7/2 15:40	-	<0.01	Rain	W	1.3
West Gate	2017/7/2 15:50	-	<0.01	Cloudy	WNW	1.6
West Gate	2017/7/2 16:00	-	<0.01	Cloudy	NW	1.8
West Gate	2017/7/2 16:10	-	<0.01	Cloudy	NW	1.3
West Gate	2017/7/2 16:20	-	<0.01	Cloudy	WNW	1.1
West Gate	2017/7/2 16:30	-	<0.01	Cloudy	NNW	1.0
West Gate	2017/7/2 16:40	-	<0.01	Cloudy	NW	1.0
West Gate	2017/7/2 16:50	-	<0.01	Cloudy	WNW	0.8
West Gate	2017/7/2 17:00	-	<0.01	Cloudy	NW	0.5
West Gate	2017/7/2 17:10	-	<0.01	Cloudy	W	0.6
West Gate	2017/7/2 17:20	-	<0.01	Rain	W	0.9
West Gate	2017/7/2 17:30	-	<0.01	Rain	W	1.1
West Gate	2017/7/2 17:40	-	<0.01	Rain	WSW	1.1
West Gate	2017/7/2 17:50	-	<0.01	Rain	WSW	1.0
West Gate	2017/7/2 18:00	-	<0.01	Rain	WNW	0.8
West Gate	2017/7/2 18:10	-	<0.01	Rain	NW	0.8
West Gate	2017/7/2 18:20	-	<0.01	Rain	-	CALM
West Gate	2017/7/2 18:30	-	<0.01	Rain	-	CALM
West Gate	2017/7/2 18:40	-	<0.01	Rain	W	0.6
West Gate	2017/7/2 18:50	-	<0.01	Rain	WNW	0.5
West Gate	2017/7/2 19:00	-	<0.01	Cloudy	WNW	1.0
West Gate	2017/7/2 19:10	-	<0.01	Rain	W	0.8
West Gate	2017/7/2 19:20	-	<0.01	Rain	WSW	0.7
West Gate	2017/7/2 19:30	-	<0.01	Cloudy	W	0.9
West Gate	2017/7/2 19:40	-	<0.01	Cloudy	WNW	0.9
West Gate	2017/7/2 19:50	-	<0.01	Rain	NW	0.7
West Gate	2017/7/2 20:00	-	<0.01	Rain	N	1.1
West Gate	2017/7/2 20:10	-	<0.01	Cloudy	NNW	0.7
West Gate	2017/7/2 20:20	-	<0.01	Cloudy	-	CALM
West Gate	2017/7/2 20:30	-	<0.01	Rain	WSW	0.7
West Gate	2017/7/2 20:40	-	<0.01	Rain	W	1.4
West Gate	2017/7/2 20:50	-	<0.01	Cloudy	WSW	1.0
West Gate	2017/7/2 21:00	-	<0.01	Cloudy	WSW	1.1
West Gate	2017/7/2 21:10	-	<0.01	Cloudy	W	0.9
West Gate	2017/7/2 21:20	-	<0.01	Cloudy	W	0.8
West Gate	2017/7/2 21:30	-	<0.01	Rain	W	0.8
West Gate	2017/7/2 21:40	-	<0.01	Cloudy	WSW	1.0
West Gate	2017/7/2 21:50	-	<0.01	Cloudy	WSW	0.9
West Gate	2017/7/2 22:00	-	<0.01	Cloudy	NW	0.7
West Gate	2017/7/2 22:10	-	<0.01	Cloudy	NW	0.8
West Gate	2017/7/2 22:20	-	<0.01	Cloudy	NW	0.7
West Gate	2017/7/2 22:30	-	<0.01	Cloudy	NW	0.7
West Gate	2017/7/2 22:40	-	<0.01	Cloudy	-	CALM
West Gate	2017/7/2 22:50	-	<0.01	Rain	SSE	0.8
West Gate	2017/7/2 23:00	-	<0.01	Rain	S	1.4
West Gate	2017/7/2 23:10	-	<0.01	Rain	-	CALM
West Gate	2017/7/2 23:20	-	<0.01	Rain	SW	0.6
West Gate	2017/7/2 23:30	-	<0.01	Rain	S	0.7
West Gate	2017/7/2 23:40	-	<0.01	Rain	SSW	0.9
West Gate	2017/7/2 23:50	-	<0.01	Rain	-	CALM

Fukushima Daiichi Nuclear Power Plant

2017/7/2
as of 23:50

周辺監視区域: supervised outside area
敷地境界: site boundary

 周辺監視区域
 敷地境界



※Reference data indicate the normal fluctuation range of airborne radiation rate.