

Fixed point Monitoring Status by Temporary Monitoring Post at Fukushima Daiichi Nuclear Power Station

Date	Radiation Dose Rate (μ Sv/h) At the Main Buiding	Radiation Dose Rate (μ Sv/h) At the Main Gate	Radiation Dose Rate (μ Sv/h) At the West Gate
2017/6/27 0:00	16	1	1
2017/6/27 0:30	16	1	1
2017/6/27 1:00	16	1	1
2017/6/27 1:30	16	1	1
2017/6/27 2:00	16	1	1
2017/6/27 2:30	16	1	1
2017/6/27 3:00	16	1	1
2017/6/27 3:30	16	1	1
2017/6/27 4:00	16	1	1
2017/6/27 4:30	16	1	1
2017/6/27 5:00	16	1	1
2017/6/27 5:30	16	1	1
2017/6/27 6:00	16	1	1
2017/6/27 6:30	16	1	1
2017/6/27 7:00	16	1	1
2017/6/27 7:30	16	1	1
2017/6/27 8:00	16	1	1
2017/6/27 8:30	16	1	1
2017/6/27 9:00	16	1	1
2017/6/27 9:30	16	1	1
2017/6/27 10:00	16	1	1
2017/6/27 10:30	16	1	1
2017/6/27 11:00	16	1	1
2017/6/27 11:30	16	1	1
2017/6/27 12:00	16	1	1
2017/6/27 12:30	16	1	1
2017/6/27 13:00	16	1	1
2017/6/27 13:30	16	1	1
2017/6/27 14:00	16	1	1
2017/6/27 14:30	16	1	1
2017/6/27 15:00	16	1	1
2017/6/27 15:30	16	1	1
2017/6/27 16:00	16	1	1
2017/6/27 16:30	16	1	1
2017/6/27 17:00	16	1	1
2017/6/27 17:30	16	1	1
2017/6/27 18:00	16	1	1
2017/6/27 18:30	16	1	1
2017/6/27 19:00	16	1	1
2017/6/27 19:30	16	1	1
2017/6/27 20:00	16	1	1
2017/6/27 20:30	16	1	1
2017/6/27 21:00	16	1	1
2017/6/27 21:30	16	1	1
2017/6/27 22:00	16	1	1
2017/6/27 22:30	16	1	1
2017/6/27 23:00	16	1	1
2017/6/27 23:30	16	1	1

Monitoring data at Fukushima Daiichi Nuclear Power Station (μ Sv/h)

*About the direction of the wind and the wind velocity, we are measuring with the weather observation meter of the 10m higher.

*"-": the wind velocity/"CALM":the wind direction is below 0.5m/s.

*As number of measurement devices in the field is increasing, measurement of dose rate (gamma ray) through the monitoring car was stopped at 0:00 on March 30, 2017.

Measuring Point	Measurement Date	γ Ray	Neutron Ray	Weather	Wind Direction	Wind Velocity (m/s)
West Gate	2017/6/27 0:00	-	<0.01	Cloudy	NNW	2.0
West Gate	2017/6/27 0:10	-	<0.01	Cloudy	NNW	2.7
West Gate	2017/6/27 0:20	-	<0.01	Cloudy	NNW	1.9
West Gate	2017/6/27 0:30	-	<0.01	Cloudy	NNW	1.6
West Gate	2017/6/27 0:40	-	<0.01	Cloudy	NNW	1.6
West Gate	2017/6/27 0:50	-	<0.01	Cloudy	NNW	1.3
West Gate	2017/6/27 1:00	-	<0.01	Cloudy	NNW	1.3
West Gate	2017/6/27 1:10	-	<0.01	Cloudy	NNW	1.5
West Gate	2017/6/27 1:20	-	<0.01	Cloudy	NNW	1.6
West Gate	2017/6/27 1:30	-	<0.01	Cloudy	NNW	1.3
West Gate	2017/6/27 1:40	-	<0.01	Cloudy	NNW	1.4
West Gate	2017/6/27 1:50	-	<0.01	Cloudy	NNW	1.5
West Gate	2017/6/27 2:00	-	<0.01	Cloudy	NNW	1.0
West Gate	2017/6/27 2:10	-	<0.01	Cloudy	NW	0.9
West Gate	2017/6/27 2:20	-	<0.01	Cloudy	NNW	1.1
West Gate	2017/6/27 2:30	-	<0.01	Cloudy	NNW	0.8
West Gate	2017/6/27 2:40	-	<0.01	Cloudy	NNW	0.9
West Gate	2017/6/27 2:50	-	<0.01	Cloudy	NNW	1.0
West Gate	2017/6/27 3:00	-	<0.01	Cloudy	NNW	1.7
West Gate	2017/6/27 3:10	-	<0.01	Cloudy	NNW	1.4
West Gate	2017/6/27 3:20	-	<0.01	Cloudy	NNW	1.8
West Gate	2017/6/27 3:30	-	<0.01	Cloudy	NNW	2.7
West Gate	2017/6/27 3:40	-	<0.01	Cloudy	NNW	2.2
West Gate	2017/6/27 3:50	-	<0.01	Cloudy	NNW	2.4
West Gate	2017/6/27 4:00	-	<0.01	Cloudy	NNW	2.8
West Gate	2017/6/27 4:10	-	<0.01	Cloudy	NNW	2.6
West Gate	2017/6/27 4:20	-	<0.01	Cloudy	NNW	3.0
West Gate	2017/6/27 4:30	-	<0.01	Cloudy	NNW	3.3
West Gate	2017/6/27 4:40	-	<0.01	Cloudy	NNW	2.6
West Gate	2017/6/27 4:50	-	<0.01	Cloudy	NNW	1.6
West Gate	2017/6/27 5:00	-	<0.01	Cloudy	NNW	1.5
West Gate	2017/6/27 5:10	-	<0.01	Cloudy	NNW	1.6
West Gate	2017/6/27 5:20	-	<0.01	Cloudy	NNW	1.6
West Gate	2017/6/27 5:30	-	<0.01	Cloudy	NNW	2.3
West Gate	2017/6/27 5:40	-	<0.01	Cloudy	NNW	2.9
West Gate	2017/6/27 5:50	-	<0.01	Cloudy	NNW	2.9
West Gate	2017/6/27 6:00	-	<0.01	Cloudy	N	2.8
West Gate	2017/6/27 6:10	-	<0.01	Cloudy	N	2.6
West Gate	2017/6/27 6:20	-	<0.01	Cloudy	N	2.6
West Gate	2017/6/27 6:30	-	<0.01	Cloudy	NNW	2.6
West Gate	2017/6/27 6:40	-	<0.01	Cloudy	N	2.8
West Gate	2017/6/27 6:50	-	<0.01	Cloudy	N	2.6
West Gate	2017/6/27 7:00	-	<0.01	Cloudy	N	2.7
West Gate	2017/6/27 7:10	-	<0.01	Cloudy	N	2.7
West Gate	2017/6/27 7:20	-	<0.01	Cloudy	N	2.7
West Gate	2017/6/27 7:30	-	<0.01	Cloudy	N	2.3
West Gate	2017/6/27 7:40	-	<0.01	Cloudy	N	1.7
West Gate	2017/6/27 7:50	-	<0.01	Cloudy	N	1.6
West Gate	2017/6/27 8:00	-	<0.01	Cloudy	NNE	1.9
West Gate	2017/6/27 8:10	-	<0.01	Cloudy	N	2.3
West Gate	2017/6/27 8:20	-	<0.01	Cloudy	N	2.0
West Gate	2017/6/27 8:30	-	<0.01	Cloudy	NNE	2.1
West Gate	2017/6/27 8:40	-	<0.01	Cloudy	NE	2.0
West Gate	2017/6/27 8:50	-	<0.01	Cloudy	NNE	2.6
West Gate	2017/6/27 9:00	-	<0.01	Cloudy	NE	2.4
West Gate	2017/6/27 9:10	-	<0.01	Cloudy	NNE	2.6
West Gate	2017/6/27 9:20	-	<0.01	Cloudy	NNE	2.4
West Gate	2017/6/27 9:30	-	<0.01	Cloudy	NNE	2.6
West Gate	2017/6/27 9:40	-	<0.01	Cloudy	NNE	2.1
West Gate	2017/6/27 9:50	-	<0.01	Cloudy	NE	2.3
West Gate	2017/6/27 10:00	-	<0.01	Cloudy	NNE	2.7
West Gate	2017/6/27 10:10	-	<0.01	Cloudy	NNE	2.4
West Gate	2017/6/27 10:20	-	<0.01	Cloudy	NNE	2.3
West Gate	2017/6/27 10:30	-	<0.01	Cloudy	NE	2.8
West Gate	2017/6/27 10:40	-	<0.01	Cloudy	NNE	2.5
West Gate	2017/6/27 10:50	-	<0.01	Cloudy	NNE	2.2
West Gate	2017/6/27 11:00	-	<0.01	Cloudy	NNE	2.5
West Gate	2017/6/27 11:10	-	<0.01	Cloudy	NE	2.5
West Gate	2017/6/27 11:20	-	<0.01	Cloudy	NNE	2.3



Measuring Point	Measurement Date	γ Ray	Neutron Ray	Weather	Wind Direction	Wind Velocity (m/s)
West Gate	2017/6/27 11:30	-	<0.01	Cloudy	NE	2.8
West Gate	2017/6/27 11:40	-	<0.01	Cloudy	NNE	2.7
West Gate	2017/6/27 11:50	-	<0.01	Cloudy	NNE	2.4
West Gate	2017/6/27 12:00	-	<0.01	Cloudy	NNE	2.2
West Gate	2017/6/27 12:10	-	<0.01	Cloudy	NE	2.5
West Gate	2017/6/27 12:20	-	<0.01	Cloudy	NE	3.0
West Gate	2017/6/27 12:30	-	<0.01	Cloudy	NE	3.0
West Gate	2017/6/27 12:40	-	<0.01	Cloudy	NNE	3.1
West Gate	2017/6/27 12:50	-	<0.01	Cloudy	NE	3.0
West Gate	2017/6/27 13:00	-	<0.01	Cloudy	NNE	3.2
West Gate	2017/6/27 13:10	-	<0.01	Cloudy	NNE	2.9
West Gate	2017/6/27 13:20	-	<0.01	Cloudy	NNE	3.0
West Gate	2017/6/27 13:30	-	<0.01	Cloudy	NE	2.9
West Gate	2017/6/27 13:40	-	<0.01	Cloudy	NE	3.0
West Gate	2017/6/27 13:50	-	<0.01	Cloudy	NE	3.2
West Gate	2017/6/27 14:00	-	<0.01	Cloudy	NE	2.9
West Gate	2017/6/27 14:10	-	<0.01	Cloudy	NE	2.6
West Gate	2017/6/27 14:20	-	<0.01	Cloudy	NE	3.2
West Gate	2017/6/27 14:30	-	<0.01	Cloudy	NNE	2.9
West Gate	2017/6/27 14:40	-	<0.01	Cloudy	NE	2.7
West Gate	2017/6/27 14:50	-	<0.01	Cloudy	ENE	2.7
West Gate	2017/6/27 15:00	-	<0.01	Cloudy	NE	3.0
West Gate	2017/6/27 15:10	-	<0.01	Fine	NE	3.5
West Gate	2017/6/27 15:20	-	<0.01	Fine	NE	2.9
West Gate	2017/6/27 15:30	-	<0.01	Fine	NE	2.4
West Gate	2017/6/27 15:40	-	<0.01	Fine	NE	2.7
West Gate	2017/6/27 15:50	-	<0.01	Fine	NE	2.8
West Gate	2017/6/27 16:00	-	<0.01	Fine	NE	3.0
West Gate	2017/6/27 16:10	-	<0.01	Fine	ENE	2.9
West Gate	2017/6/27 16:20	-	<0.01	Fine	NE	2.4
West Gate	2017/6/27 16:30	-	<0.01	Fine	NE	2.6
West Gate	2017/6/27 16:40	-	<0.01	Fine	NE	2.6
West Gate	2017/6/27 16:50	-	<0.01	Fine	ENE	2.6
West Gate	2017/6/27 17:00	-	<0.01	Fine	ENE	2.6
West Gate	2017/6/27 17:10	-	<0.01	Fine	NE	1.9
West Gate	2017/6/27 17:20	-	<0.01	Fine	NE	1.4
West Gate	2017/6/27 17:30	-	<0.01	Fine	NE	1.5
West Gate	2017/6/27 17:40	-	<0.01	Cloudy	NNE	1.4
West Gate	2017/6/27 17:50	-	<0.01	Cloudy	NE	1.0
West Gate	2017/6/27 18:00	-	<0.01	Cloudy	NE	1.1
West Gate	2017/6/27 18:10	-	<0.01	Cloudy	NE	1.4
West Gate	2017/6/27 18:20	-	<0.01	Cloudy	NE	0.8
West Gate	2017/6/27 18:30	-	<0.01	Cloudy	NE	1.0
West Gate	2017/6/27 18:40	-	<0.01	Cloudy	NNE	1.4
West Gate	2017/6/27 18:50	-	<0.01	Cloudy	NNE	1.1
West Gate	2017/6/27 19:00	-	<0.01	Cloudy	ENE	0.7
West Gate	2017/6/27 19:10	-	<0.01	Cloudy	NE	1.0
West Gate	2017/6/27 19:20	-	<0.01	Cloudy	N	1.2
West Gate	2017/6/27 19:30	-	<0.01	Cloudy	N	1.2
West Gate	2017/6/27 19:40	-	<0.01	Cloudy	N	1.1
West Gate	2017/6/27 19:50	-	<0.01	Cloudy	N	0.8
West Gate	2017/6/27 20:00	-	<0.01	Cloudy	N	1.1
West Gate	2017/6/27 20:10	-	<0.01	Cloudy	-	CALM
West Gate	2017/6/27 20:20	-	<0.01	Cloudy	NNW	0.5
West Gate	2017/6/27 20:30	-	<0.01	Cloudy	N	0.7
West Gate	2017/6/27 20:40	-	<0.01	Cloudy	-	CALM
West Gate	2017/6/27 20:50	-	<0.01	Cloudy	NNW	0.6
West Gate	2017/6/27 21:00	-	<0.01	Cloudy	NNW	0.7
West Gate	2017/6/27 21:10	-	<0.01	Cloudy	NNW	0.7
West Gate	2017/6/27 21:20	-	<0.01	Cloudy	NW	0.5
West Gate	2017/6/27 21:30	-	<0.01	Cloudy	-	CALM
West Gate	2017/6/27 21:40	-	<0.01	Cloudy	N	0.8
West Gate	2017/6/27 21:50	-	<0.01	Cloudy	NNW	0.7
West Gate	2017/6/27 22:00	-	<0.01	Cloudy	NNW	0.7
West Gate	2017/6/27 22:10	-	<0.01	Cloudy	NW	0.6
West Gate	2017/6/27 22:20	-	<0.01	Cloudy	NNW	0.6
West Gate	2017/6/27 22:30	-	<0.01	Cloudy	NW	1.0
West Gate	2017/6/27 22:40	-	<0.01	Cloudy	NNW	0.8
West Gate	2017/6/27 22:50	-	<0.01	Cloudy	NW	0.9
West Gate	2017/6/27 23:00	-	<0.01	Cloudy	NW	0.6
West Gate	2017/6/27 23:10	-	<0.01	Cloudy	-	CALM
West Gate	2017/6/27 23:20	-	<0.01	Cloudy	NNW	0.5
West Gate	2017/6/27 23:30	-	<0.01	Cloudy	-	CALM
West Gate	2017/6/27 23:40	-	<0.01	Cloudy	NNW	0.7
West Gate	2017/6/27 23:50	-	<0.01	Cloudy	NNW	0.8

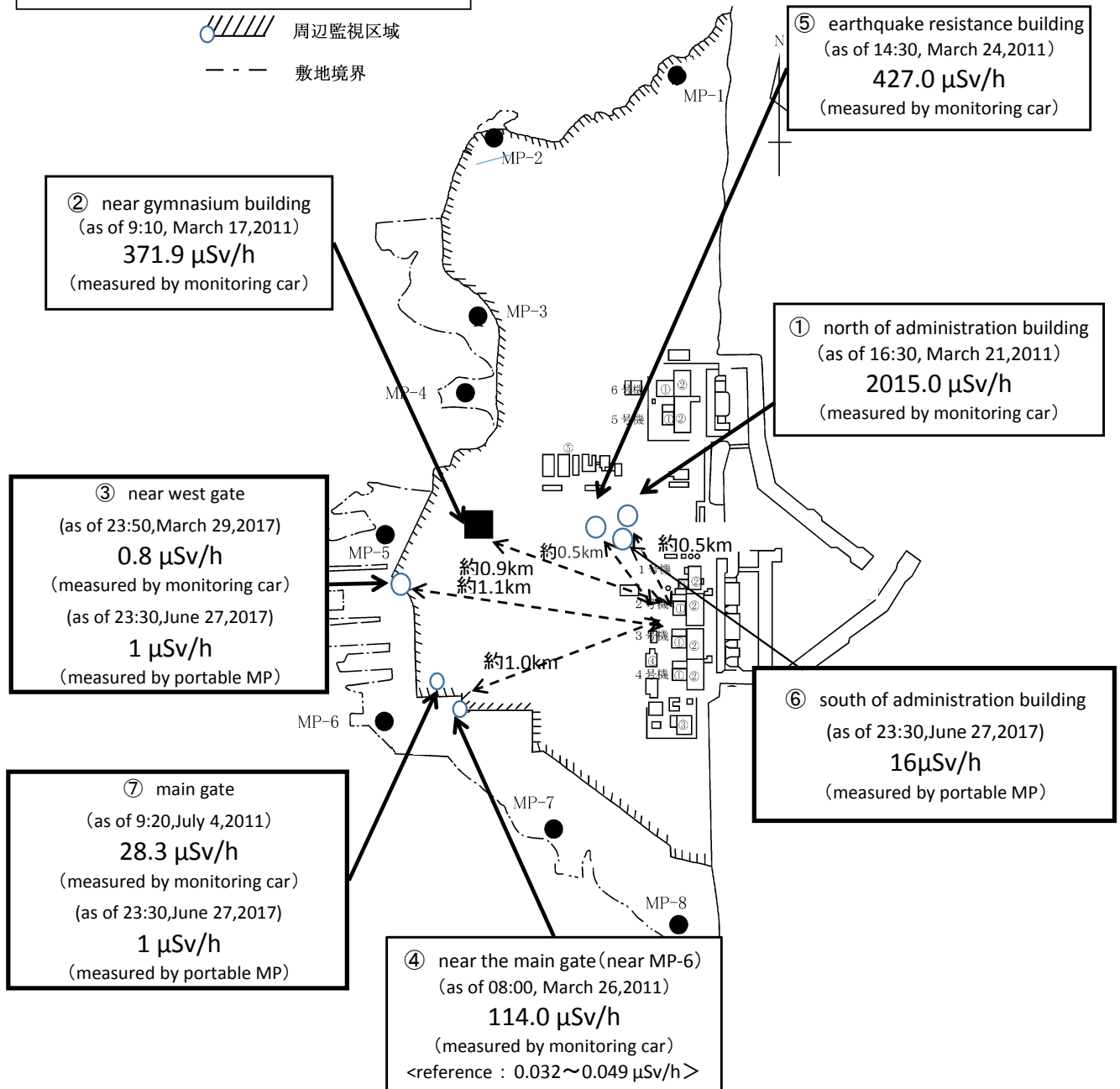
Fukushima Daiichi Nuclear Power Plant

2017/6/27

周辺監視区域: supervised outside area
敷地境界: site boundary

as of 23:50

 周辺監視区域
 敷地境界



※Reference data indicate the normal fluctuation range of airborne radiation rate.