

Fixed point Monitoring Status by Temporary Monitoring Post at Fukushima Daiichi Nuclear Power Station

Date	Radiation Dose Rate (μ Sv/h) At the Main Buiding	Radiation Dose Rate (μ Sv/h) At the Main Gate	Radiation Dose Rate (μ Sv/h) At the West Gate
2017/6/5 0:00	16	1	1
2017/6/5 0:30	16	1	1
2017/6/5 1:00	16	1	1
2017/6/5 1:30	16	1	1
2017/6/5 2:00	16	1	1
2017/6/5 2:30	16	1	1
2017/6/5 3:00	16	1	1
2017/6/5 3:30	16	1	1
2017/6/5 4:00	16	1	1
2017/6/5 4:30	16	1	1
2017/6/5 5:00	16	1	1
2017/6/5 5:30	16	1	1
2017/6/5 6:00	16	1	1
2017/6/5 6:30	16	1	1
2017/6/5 7:00	16	1	1
2017/6/5 7:30	16	1	1
2017/6/5 8:00	16	1	1
2017/6/5 8:30	16	1	1
2017/6/5 9:00	16	1	1
2017/6/5 9:30	16	1	1
2017/6/5 10:00	16	1	1
2017/6/5 10:30	16	1	1
2017/6/5 11:00	16	1	1
2017/6/5 11:30	16	1	1
2017/6/5 12:00	16	1	1
2017/6/5 12:30	16	1	1
2017/6/5 13:00	16	1	1
2017/6/5 13:30	16	1	1
2017/6/5 14:00	16	1	1
2017/6/5 14:30	16	1	1
2017/6/5 15:00	16	1	1
2017/6/5 15:30	16	1	1
2017/6/5 16:00	16	1	1
2017/6/5 16:30	16	1	1
2017/6/5 17:00	16	1	1
2017/6/5 17:30	16	1	1
2017/6/5 18:00	16	1	1
2017/6/5 18:30	16	1	1
2017/6/5 19:00	16	1	1
2017/6/5 19:30	16	1	1
2017/6/5 20:00	16	1	1
2017/6/5 20:30	16	1	1
2017/6/5 21:00	16	1	1
2017/6/5 21:30	16	1	1
2017/6/5 22:00	16	1	1
2017/6/5 22:30	16	1	1
2017/6/5 23:00	16	1	1
2017/6/5 23:30	16	1	1

Monitoring data at Fukushima Daiichi Nuclear Power Station (μ Sv/h)

*About the direction of the wind and the wind velocity, we are measuring with the weather observation meter of the 10m higher.

*"–": the wind velocity/"CALM": the wind direction is below 0.5m/s.

*As number of measurement devices in the field is increasing, measurement of dose rate (gamma ray) through the monitoring car was stopped at 0:00 on March 30, 2017.

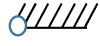

Measuring Point	Measurement Date	γ Ray	Neutron Ray	Weather	Wind Direction	Wind Velocity (m/s)
West Gate	2017/6/5 0:00	–	<0.01	Cloudy	N	2.7
West Gate	2017/6/5 0:10	–	<0.01	Fine	N	2.9
West Gate	2017/6/5 0:20	–	<0.01	Fine	N	3.2
West Gate	2017/6/5 0:30	–	<0.01	Fine	N	3.1
West Gate	2017/6/5 0:40	–	<0.01	Fine	N	2.9
West Gate	2017/6/5 0:50	–	<0.01	Fine	N	2.8
West Gate	2017/6/5 1:00	–	<0.01	Fine	N	2.6
West Gate	2017/6/5 1:10	–	<0.01	Fine	N	1.9
West Gate	2017/6/5 1:20	–	<0.01	Fine	NW	0.9
West Gate	2017/6/5 1:30	–	<0.01	Fine	N	1.4
West Gate	2017/6/5 1:40	–	<0.01	Fine	N	1.2
West Gate	2017/6/5 1:50	–	<0.01	Fine	NNW	0.8
West Gate	2017/6/5 2:00	–	<0.01	Fine	NW	0.6
West Gate	2017/6/5 2:10	–	<0.01	Fine	NNW	0.7
West Gate	2017/6/5 2:20	–	<0.01	Fine	N	1.2
West Gate	2017/6/5 2:30	–	<0.01	Fine	NNW	0.5
West Gate	2017/6/5 2:40	–	<0.01	Fine	–	CALM
West Gate	2017/6/5 2:50	–	<0.01	Fine	–	CALM
West Gate	2017/6/5 3:00	–	<0.01	Fine	WNW	0.9
West Gate	2017/6/5 3:10	–	<0.01	Fine	NW	1.4
West Gate	2017/6/5 3:20	–	<0.01	Fine	NW	1.7
West Gate	2017/6/5 3:30	–	<0.01	Fine	NW	1.6
West Gate	2017/6/5 3:40	–	<0.01	Fine	NNW	1.5
West Gate	2017/6/5 3:50	–	<0.01	Fine	NW	1.3
West Gate	2017/6/5 4:00	–	<0.01	Fine	W	0.9
West Gate	2017/6/5 4:10	–	<0.01	Fine	W	0.7
West Gate	2017/6/5 4:20	–	<0.01	Fine	WNW	2.1
West Gate	2017/6/5 4:30	–	<0.01	Fine	WNW	1.2
West Gate	2017/6/5 4:40	–	<0.01	Fine	NW	1.6
West Gate	2017/6/5 4:50	–	<0.01	Fine	NNW	1.2
West Gate	2017/6/5 5:00	–	<0.01	Fine	NW	1.6
West Gate	2017/6/5 5:10	–	<0.01	Fine	WNW	0.8
West Gate	2017/6/5 5:20	–	<0.01	Fine	W	0.6
West Gate	2017/6/5 5:30	–	<0.01	Fine	–	CALM
West Gate	2017/6/5 5:40	–	<0.01	Fine	–	CALM
West Gate	2017/6/5 5:50	–	<0.01	Fine	–	CALM
West Gate	2017/6/5 6:00	–	<0.01	Fine	WNW	0.6
West Gate	2017/6/5 6:10	–	<0.01	Fine	–	CALM
West Gate	2017/6/5 6:20	–	<0.01	Fine	NW	0.9
West Gate	2017/6/5 6:30	–	<0.01	Fine	SW	1.0
West Gate	2017/6/5 6:40	–	<0.01	Fine	WNW	1.0
West Gate	2017/6/5 6:50	–	<0.01	Fine	NW	0.8
West Gate	2017/6/5 7:00	–	<0.01	Fine	WNW	0.5
West Gate	2017/6/5 7:10	–	<0.01	Fine	ESE	1.1
West Gate	2017/6/5 7:20	–	<0.01	Fine	SW	0.7
West Gate	2017/6/5 7:30	–	<0.01	Fine	N	2.0
West Gate	2017/6/5 7:40	–	<0.01	Fine	NE	2.6
West Gate	2017/6/5 7:50	–	<0.01	Fine	NE	2.9
West Gate	2017/6/5 8:00	–	<0.01	Fine	NE	3.2
West Gate	2017/6/5 8:10	–	<0.01	Fine	NE	3.3
West Gate	2017/6/5 8:20	–	<0.01	Fine	NE	4.1
West Gate	2017/6/5 8:30	–	<0.01	Fine	NE	3.3
West Gate	2017/6/5 8:40	–	<0.01	Fine	NE	3.4
West Gate	2017/6/5 8:50	–	<0.01	Fine	NE	2.7
West Gate	2017/6/5 9:00	–	<0.01	Fine	NE	2.5
West Gate	2017/6/5 9:10	–	<0.01	Fine	ENE	3.0
West Gate	2017/6/5 9:20	–	<0.01	Fine	ENE	3.4
West Gate	2017/6/5 9:30	–	<0.01	Fine	ENE	3.5
West Gate	2017/6/5 9:40	–	<0.01	Fine	ENE	3.7
West Gate	2017/6/5 9:50	–	<0.01	Fine	ENE	2.7
West Gate	2017/6/5 10:00	–	<0.01	Fine	ENE	3.3
West Gate	2017/6/5 10:10	–	<0.01	Fine	ENE	3.5
West Gate	2017/6/5 10:20	–	<0.01	Fine	ENE	2.8
West Gate	2017/6/5 10:30	–	<0.01	Fine	E	2.4
West Gate	2017/6/5 10:40	–	<0.01	Fine	E	2.5
West Gate	2017/6/5 10:50	–	<0.01	Fine	E	1.8
West Gate	2017/6/5 11:00	–	<0.01	Fine	ESE	2.0
West Gate	2017/6/5 11:10	–	<0.01	Fine	ESE	2.0
West Gate	2017/6/5 11:20	–	<0.01	Fine	E	2.0

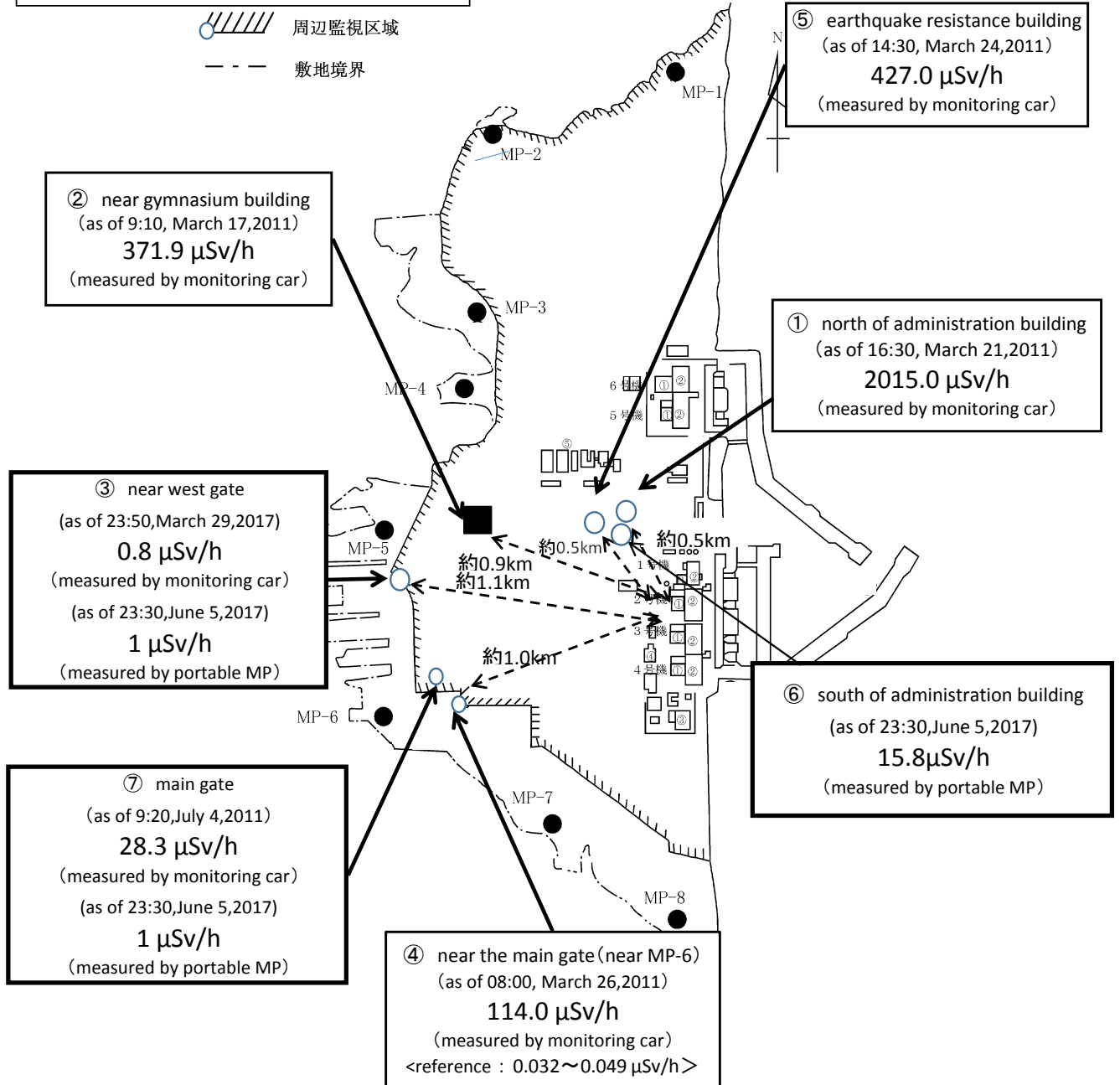
Measuring Point	Measurement Date	γ Ray	Neutron Ray	Weather	Wind Direction	Wind Velocity (m/s)
West Gate	2017/6/5 11:30	-	<0.01	Fine	ENE	2.3
West Gate	2017/6/5 11:40	-	<0.01	Fine	ENE	2.6
West Gate	2017/6/5 11:50	-	<0.01	Fine	E	2.2
West Gate	2017/6/5 12:00	-	<0.01	Fine	ENE	2.6
West Gate	2017/6/5 12:10	-	<0.01	Fine	ENE	2.6
West Gate	2017/6/5 12:20	-	<0.01	Fine	E	2.1
West Gate	2017/6/5 12:30	-	<0.01	Fine	ESE	2.0
West Gate	2017/6/5 12:40	-	<0.01	Fine	E	2.2
West Gate	2017/6/5 12:50	-	<0.01	Fine	ESE	2.0
West Gate	2017/6/5 13:00	-	<0.01	Fine	E	2.3
West Gate	2017/6/5 13:10	-	<0.01	Fine	ENE	3.2
West Gate	2017/6/5 13:20	-	<0.01	Fine	E	2.7
West Gate	2017/6/5 13:30	-	<0.01	Fine	E	2.3
West Gate	2017/6/5 13:40	-	<0.01	Fine	E	1.6
West Gate	2017/6/5 13:50	-	<0.01	Fine	ESE	1.4
West Gate	2017/6/5 14:00	-	<0.01	Fine	ESE	1.2
West Gate	2017/6/5 14:10	-	<0.01	Fine	ENE	1.0
West Gate	2017/6/5 14:20	-	<0.01	Fine	E	1.5
West Gate	2017/6/5 14:30	-	<0.01	Fine	ESE	2.0
West Gate	2017/6/5 14:40	-	<0.01	Fine	E	1.8
West Gate	2017/6/5 14:50	-	<0.01	Fine	ENE	1.7
West Gate	2017/6/5 15:00	-	<0.01	Fine	NNE	1.1
West Gate	2017/6/5 15:10	-	<0.01	Cloudy	NNE	1.3
West Gate	2017/6/5 15:20	-	<0.01	Cloudy	NE	0.8
West Gate	2017/6/5 15:30	-	<0.01	Cloudy	ENE	0.8
West Gate	2017/6/5 15:40	-	<0.01	Cloudy	ENE	0.8
West Gate	2017/6/5 15:50	-	<0.01	Cloudy	NE	1.0
West Gate	2017/6/5 16:00	-	<0.01	Cloudy	NE	1.3
West Gate	2017/6/5 16:10	-	<0.01	Fine	NNE	1.0
West Gate	2017/6/5 16:20	-	<0.01	Fine	NE	1.0
West Gate	2017/6/5 16:30	-	<0.01	Fine	NE	1.2
West Gate	2017/6/5 16:40	-	<0.01	Fine	NNE	0.8
West Gate	2017/6/5 16:50	-	<0.01	Fine	NW	0.6
West Gate	2017/6/5 17:00	-	<0.01	Fine	-	CALM
West Gate	2017/6/5 17:10	-	<0.01	Fine	E	1.1
West Gate	2017/6/5 17:20	-	<0.01	Fine	NE	0.9
West Gate	2017/6/5 17:30	-	<0.01	Fine	E	1.0
West Gate	2017/6/5 17:40	-	<0.01	Fine	ESE	1.1
West Gate	2017/6/5 17:50	-	<0.01	Fine	SE	1.7
West Gate	2017/6/5 18:00	-	<0.01	Fine	ESE	1.5
West Gate	2017/6/5 18:10	-	<0.01	Fine	ESE	1.2
West Gate	2017/6/5 18:20	-	<0.01	Fine	ESE	0.9
West Gate	2017/6/5 18:30	-	<0.01	Fine	ESE	1.5
West Gate	2017/6/5 18:40	-	<0.01	Fine	E	1.4
West Gate	2017/6/5 18:50	-	<0.01	Fine	E	1.5
West Gate	2017/6/5 19:00	-	<0.01	Fine	E	1.7
West Gate	2017/6/5 19:10	-	<0.01	Fine	ENE	1.4
West Gate	2017/6/5 19:20	-	<0.01	Fine	ENE	1.4
West Gate	2017/6/5 19:30	-	<0.01	Fine	ENE	1.8
West Gate	2017/6/5 19:40	-	<0.01	Fine	ENE	2.1
West Gate	2017/6/5 19:50	-	<0.01	Fine	NE	1.9
West Gate	2017/6/5 20:00	-	<0.01	Fine	NE	2.1
West Gate	2017/6/5 20:10	-	<0.01	Fine	NE	1.3
West Gate	2017/6/5 20:20	-	<0.01	Fine	ENE	1.0
West Gate	2017/6/5 20:30	-	<0.01	Fine	NE	0.7
West Gate	2017/6/5 20:40	-	<0.01	Fine	WNW	1.0
West Gate	2017/6/5 20:50	-	<0.01	Fine	WNW	1.0
West Gate	2017/6/5 21:00	-	<0.01	Fine	W	0.9
West Gate	2017/6/5 21:10	-	<0.01	Fine	NW	1.0
West Gate	2017/6/5 21:20	-	<0.01	Fine	NNW	0.7
West Gate	2017/6/5 21:30	-	<0.01	Fine	NW	1.3
West Gate	2017/6/5 21:40	-	<0.01	Fine	WNW	1.6
West Gate	2017/6/5 21:50	-	<0.01	Fine	NW	1.3
West Gate	2017/6/5 22:00	-	<0.01	Fine	NW	1.1
West Gate	2017/6/5 22:10	-	<0.01	Fine	NNW	1.1
West Gate	2017/6/5 22:20	-	<0.01	Fine	NNW	1.7
West Gate	2017/6/5 22:30	-	<0.01	Fine	NNW	1.4
West Gate	2017/6/5 22:40	-	<0.01	Fine	NNW	1.2
West Gate	2017/6/5 22:50	-	<0.01	Fine	NW	1.1
West Gate	2017/6/5 23:00	-	<0.01	Fine	NW	1.0
West Gate	2017/6/5 23:10	-	<0.01	Fine	NW	1.1
West Gate	2017/6/5 23:20	-	<0.01	Fine	NW	1.1
West Gate	2017/6/5 23:30	-	<0.01	Fine	NW	1.1
West Gate	2017/6/5 23:40	-	<0.01	Fine	NW	1.2
West Gate	2017/6/5 23:50	-	<0.01	Fine	NW	1.1

Fukushima Daiichi Nuclear Power Plant

2017/6/5
as of 23:50

周辺監視区域: supervised outside area
敷地境界: site boundary

 周辺監視区域
 敷地境界



※Reference data indicate the normal fluctuation range of airborne radiation rate.