

Fixed point Monitoring Status by Temporary Monitoring Post at Fukushima Daiichi Nuclear Power Station

Date	Radiation Dose Rate (μ Sv/h) At the Main Buiding	Radiation Dose Rate (μ Sv/h) At the Main Gate	Radiation Dose Rate (μ Sv/h) At the West Gate
2017/5/28 0:00	16	1	1
2017/5/28 0:30	16	1	1
2017/5/28 1:00	16	1	1
2017/5/28 1:30	16	1	1
2017/5/28 2:00	16	1	1
2017/5/28 2:30	16	1	1
2017/5/28 3:00	16	1	1
2017/5/28 3:30	16	1	1
2017/5/28 4:00	16	1	1
2017/5/28 4:30	16	1	1
2017/5/28 5:00	16	1	1
2017/5/28 5:30	16	1	1
2017/5/28 6:00	16	1	1
2017/5/28 6:30	16	1	1
2017/5/28 7:00	16	1	1
2017/5/28 7:30	16	1	1
2017/5/28 8:00	16	1	1
2017/5/28 8:30	16	1	1
2017/5/28 9:00	16	1	1
2017/5/28 9:30	16	1	1
2017/5/28 10:00	16	1	1
2017/5/28 10:30	16	1	1
2017/5/28 11:00	16	1	1
2017/5/28 11:30	16	1	1
2017/5/28 12:00	16	1	1
2017/5/28 12:30	16	1	1
2017/5/28 13:00	16	1	1
2017/5/28 13:30	16	1	1
2017/5/28 14:00	16	1	1
2017/5/28 14:30	16	1	1
2017/5/28 15:00	16	1	1
2017/5/28 15:30	16	1	1
2017/5/28 16:00	16	1	1
2017/5/28 16:30	16	1	1
2017/5/28 17:00	16	1	1
2017/5/28 17:30	16	1	1
2017/5/28 18:00	16	1	1
2017/5/28 18:30	16	1	1
2017/5/28 19:00	16	1	1
2017/5/28 19:30	16	1	1
2017/5/28 20:00	16	1	1
2017/5/28 20:30	16	1	1
2017/5/28 21:00	16	1	1
2017/5/28 21:30	16	1	1
2017/5/28 22:00	16	1	1
2017/5/28 22:30	16	1	1
2017/5/28 23:00	16	1	1
2017/5/28 23:30	16	1	1

Monitoring data at Fukushima Daiichi Nuclear Power Station (μ Sv/h)

*About the direction of the wind and the wind velocity, we are measuring with the weather observation meter of the 10m higher.

*"--": the wind velocity/"CALM":the wind direction is below 0.5m/s.

*As number of measurement devices in the field is increasing, measurement of dose rate (gamma ray) through the monitoring car was stopped at 0:00 on March 30, 2017.

Measuring Point	Measurement Date	γ Ray	Neutron Ray	Weather	Wind Direction	Wind Velocity (m/s)
West Gate	2017/5/28 0:00	-	<0.01	Cloudy	SSW	1.3
West Gate	2017/5/28 0:10	-	<0.01	Cloudy	SW	0.6
West Gate	2017/5/28 0:20	-	<0.01	Cloudy	-	CALM
West Gate	2017/5/28 0:30	-	<0.01	Cloudy	-	CALM
West Gate	2017/5/28 0:40	-	<0.01	Cloudy	-	CALM
West Gate	2017/5/28 0:50	-	<0.01	Cloudy	-	CALM
West Gate	2017/5/28 1:00	-	<0.01	Cloudy	WNW	0.7
West Gate	2017/5/28 1:10	-	<0.01	Cloudy	W	0.6
West Gate	2017/5/28 1:20	-	<0.01	Cloudy	-	CALM
West Gate	2017/5/28 1:30	-	<0.01	Cloudy	-	CALM
West Gate	2017/5/28 1:40	-	<0.01	Cloudy	-	CALM
West Gate	2017/5/28 1:50	-	<0.01	Cloudy	E	1.0
West Gate	2017/5/28 2:00	-	<0.01	Cloudy	-	CALM
West Gate	2017/5/28 2:10	-	<0.01	Cloudy	-	CALM
West Gate	2017/5/28 2:20	-	<0.01	Cloudy	N	0.7
West Gate	2017/5/28 2:30	-	<0.01	Cloudy	NE	0.6
West Gate	2017/5/28 2:40	-	<0.01	Cloudy	NE	0.7
West Gate	2017/5/28 2:50	-	<0.01	Cloudy	NE	0.7
West Gate	2017/5/28 3:00	-	<0.01	Cloudy	-	CALM
West Gate	2017/5/28 3:10	-	<0.01	Cloudy	NNW	0.8
West Gate	2017/5/28 3:20	-	<0.01	Cloudy	NE	1.1
West Gate	2017/5/28 3:30	-	<0.01	Cloudy	E	1.1
West Gate	2017/5/28 3:40	-	<0.01	Cloudy	ESE	1.1
West Gate	2017/5/28 3:50	-	<0.01	Cloudy	SE	0.7
West Gate	2017/5/28 4:00	-	<0.01	Cloudy	SSW	0.8
West Gate	2017/5/28 4:10	-	<0.01	Cloudy	SW	0.8
West Gate	2017/5/28 4:20	-	<0.01	Cloudy	-	CALM
West Gate	2017/5/28 4:30	-	<0.01	Cloudy	NW	0.6
West Gate	2017/5/28 4:40	-	<0.01	Cloudy	N	0.6
West Gate	2017/5/28 4:50	-	<0.01	Cloudy	NNE	0.7
West Gate	2017/5/28 5:00	-	<0.01	Cloudy	NNW	0.5
West Gate	2017/5/28 5:10	-	<0.01	Cloudy	-	CALM
West Gate	2017/5/28 5:20	-	<0.01	Cloudy	E	0.8
West Gate	2017/5/28 5:30	-	<0.01	Cloudy	-	CALM
West Gate	2017/5/28 5:40	-	<0.01	Cloudy	-	CALM
West Gate	2017/5/28 5:50	-	<0.01	Cloudy	-	CALM
West Gate	2017/5/28 6:00	-	<0.01	Cloudy	-	CALM
West Gate	2017/5/28 6:10	-	<0.01	Cloudy	-	CALM
West Gate	2017/5/28 6:20	-	<0.01	Cloudy	NW	0.6
West Gate	2017/5/28 6:30	-	<0.01	Cloudy	NNW	1.0
West Gate	2017/5/28 6:40	-	<0.01	Cloudy	N	0.8
West Gate	2017/5/28 6:50	-	<0.01	Cloudy	N	1.1
West Gate	2017/5/28 7:00	-	<0.01	Cloudy	NNW	0.8
West Gate	2017/5/28 7:10	-	<0.01	Cloudy	N	0.9
West Gate	2017/5/28 7:20	-	<0.01	Cloudy	NNE	0.8
West Gate	2017/5/28 7:30	-	<0.01	Cloudy	NNW	1.0
West Gate	2017/5/28 7:40	-	<0.01	Cloudy	NNW	1.6
West Gate	2017/5/28 7:50	-	<0.01	Cloudy	NW	1.6
West Gate	2017/5/28 8:00	-	<0.01	Cloudy	WNW	1.8
West Gate	2017/5/28 8:10	-	<0.01	Fine	WNW	1.4
West Gate	2017/5/28 8:20	-	<0.01	Fine	NW	1.1
West Gate	2017/5/28 8:30	-	<0.01	Fine	NNW	1.4
West Gate	2017/5/28 8:40	-	<0.01	Fine	N	2.4
West Gate	2017/5/28 8:50	-	<0.01	Fine	NW	1.3
West Gate	2017/5/28 9:00	-	<0.01	Fine	SW	1.3
West Gate	2017/5/28 9:10	-	<0.01	Fine	SE	2.3
West Gate	2017/5/28 9:20	-	<0.01	Fine	SE	1.6
West Gate	2017/5/28 9:30	-	<0.01	Fine	SE	3.2
West Gate	2017/5/28 9:40	-	<0.01	Fine	SE	3.2
West Gate	2017/5/28 9:50	-	<0.01	Fine	SE	2.7
West Gate	2017/5/28 10:00	-	<0.01	Fine	SE	3.0
West Gate	2017/5/28 10:10	-	<0.01	Fine	SE	3.1
West Gate	2017/5/28 10:20	-	<0.01	Fine	SE	2.4
West Gate	2017/5/28 10:30	-	<0.01	Fine	SE	1.8
West Gate	2017/5/28 10:40	-	<0.01	Fine	S	1.4
West Gate	2017/5/28 10:50	-	<0.01	Fine	SE	0.9
West Gate	2017/5/28 11:00	-	<0.01	Fine	ESE	2.2
West Gate	2017/5/28 11:10	-	<0.01	Fine	ENE	3.4
West Gate	2017/5/28 11:20	-	<0.01	Fine	ENE	2.6

Measuring Point	Measurement Date	γ Ray	Neutron Ray	Weather	Wind Direction	Wind Velocity (m/s)
West Gate	2017/5/28 11:30	-	<0.01	Fine	E	2.4
West Gate	2017/5/28 11:40	-	<0.01	Fine	E	1.7
West Gate	2017/5/28 11:50	-	<0.01	Fine	E	2.0
West Gate	2017/5/28 12:00	-	<0.01	Fine	ESE	2.9
West Gate	2017/5/28 12:10	-	<0.01	Fine	ESE	3.4
West Gate	2017/5/28 12:20	-	<0.01	Fine	ESE	2.8
West Gate	2017/5/28 12:30	-	<0.01	Fine	ESE	3.4
West Gate	2017/5/28 12:40	-	<0.01	Fine	E	2.4
West Gate	2017/5/28 12:50	-	<0.01	Fine	SE	2.5
West Gate	2017/5/28 13:00	-	<0.01	Fine	SE	2.6
West Gate	2017/5/28 13:10	-	<0.01	Fine	SE	3.0
West Gate	2017/5/28 13:20	-	<0.01	Fine	ESE	1.2
West Gate	2017/5/28 13:30	-	<0.01	Fine	ESE	1.3
West Gate	2017/5/28 13:40	-	<0.01	Fine	NNW	0.7
West Gate	2017/5/28 13:50	-	<0.01	Fine	WNW	3.8
West Gate	2017/5/28 14:00	-	<0.01	Fine	WNW	3.5
West Gate	2017/5/28 14:10	-	<0.01	Fine	WNW	2.8
West Gate	2017/5/28 14:20	-	<0.01	Fine	WNW	2.3
West Gate	2017/5/28 14:30	-	<0.01	Fine	WNW	3.0
West Gate	2017/5/28 14:40	-	<0.01	Fine	WNW	1.9
West Gate	2017/5/28 14:50	-	<0.01	Fine	WNW	3.8
West Gate	2017/5/28 15:00	-	<0.01	Fine	WNW	2.5
West Gate	2017/5/28 15:10	-	<0.01	Fine	WNW	2.6
West Gate	2017/5/28 15:20	-	<0.01	Fine	WNW	3.1
West Gate	2017/5/28 15:30	-	<0.01	Fine	WNW	3.0
West Gate	2017/5/28 15:40	-	<0.01	Fine	WNW	2.2
West Gate	2017/5/28 15:50	-	<0.01	Fine	WNW	3.5
West Gate	2017/5/28 16:00	-	<0.01	Fine	WNW	3.5
West Gate	2017/5/28 16:10	-	<0.01	Fine	WNW	2.3
West Gate	2017/5/28 16:20	-	<0.01	Fine	WNW	2.9
West Gate	2017/5/28 16:30	-	<0.01	Fine	NW	3.0
West Gate	2017/5/28 16:40	-	<0.01	Fine	NNW	2.6
West Gate	2017/5/28 16:50	-	<0.01	Fine	NW	3.0
West Gate	2017/5/28 17:00	-	<0.01	Fine	NW	3.3
West Gate	2017/5/28 17:10	-	<0.01	Fine	NW	3.0
West Gate	2017/5/28 17:20	-	<0.01	Fine	NNW	2.4
West Gate	2017/5/28 17:30	-	<0.01	Fine	NW	2.0
West Gate	2017/5/28 17:40	-	<0.01	Fine	NW	2.3
West Gate	2017/5/28 17:50	-	<0.01	Fine	NW	1.8
West Gate	2017/5/28 18:00	-	<0.01	Fine	NW	1.9
West Gate	2017/5/28 18:10	-	<0.01	Fine	WNW	2.3
West Gate	2017/5/28 18:20	-	<0.01	Fine	NW	2.8
West Gate	2017/5/28 18:30	-	<0.01	Fine	NW	2.6
West Gate	2017/5/28 18:40	-	<0.01	Fine	NNW	2.2
West Gate	2017/5/28 18:50	-	<0.01	Fine	NNW	1.8
West Gate	2017/5/28 19:00	-	<0.01	Fine	NW	1.7
West Gate	2017/5/28 19:10	-	<0.01	Fine	NW	2.1
West Gate	2017/5/28 19:20	-	<0.01	Fine	NW	2.4
West Gate	2017/5/28 19:30	-	<0.01	Fine	NW	2.3
West Gate	2017/5/28 19:40	-	<0.01	Fine	WNW	2.1
West Gate	2017/5/28 19:50	-	<0.01	Fine	WNW	1.4
West Gate	2017/5/28 20:00	-	<0.01	Fine	WNW	1.0
West Gate	2017/5/28 20:10	-	<0.01	Fine	NW	1.2
West Gate	2017/5/28 20:20	-	<0.01	Fine	WNW	1.5
West Gate	2017/5/28 20:30	-	<0.01	Fine	WNW	1.1
West Gate	2017/5/28 20:40	-	<0.01	Fine	NW	1.2
West Gate	2017/5/28 20:50	-	<0.01	Fine	NNW	1.1
West Gate	2017/5/28 21:00	-	<0.01	Fine	NW	1.6
West Gate	2017/5/28 21:10	-	<0.01	Fine	NW	1.4
West Gate	2017/5/28 21:20	-	<0.01	Fine	NW	2.1
West Gate	2017/5/28 21:30	-	<0.01	Fine	NW	1.9
West Gate	2017/5/28 21:40	-	<0.01	Fine	NW	1.3
West Gate	2017/5/28 21:50	-	<0.01	Fine	NW	0.9
West Gate	2017/5/28 22:00	-	<0.01	Fine	W	0.6
West Gate	2017/5/28 22:10	-	<0.01	Fine	W	0.5
West Gate	2017/5/28 22:20	-	<0.01	Fine	WNW	0.6
West Gate	2017/5/28 22:30	-	<0.01	Fine	WNW	0.9
West Gate	2017/5/28 22:40	-	<0.01	Fine	W	1.0
West Gate	2017/5/28 22:50	-	<0.01	Fine	WSW	0.6
West Gate	2017/5/28 23:00	-	<0.01	Fine	WSW	0.7
West Gate	2017/5/28 23:10	-	<0.01	Fine	W	0.5
West Gate	2017/5/28 23:20	-	<0.01	Fine	W	0.6
West Gate	2017/5/28 23:30	-	<0.01	Fine	WSW	0.6
West Gate	2017/5/28 23:40	-	<0.01	Fine	-	CALM
West Gate	2017/5/28 23:50	-	<0.01	Fine	SW	0.7



Fukushima Daiichi Nuclear Power Plant

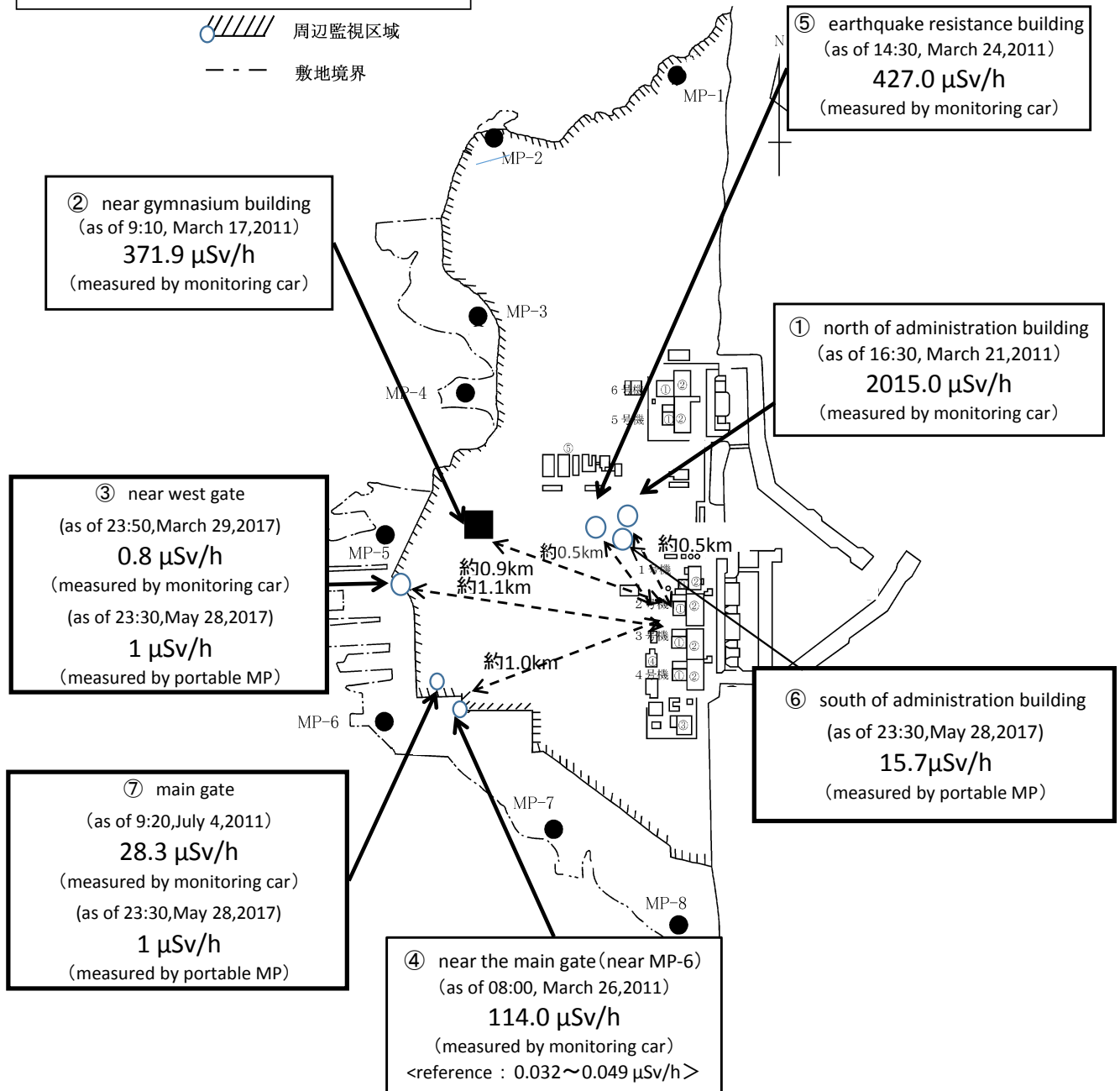
2017/5/28

周辺監視区域: supervised outside area

as of 23:50

敷地境界: site boundary

 周辺監視区域
 敷地境界



※Reference data indicate the normal fluctuation range of airborne radiation rate.