

Fixed point Monitoring Status by Temporary Monitoring Post at Fukushima Daiichi Nuclear Power Station

Date	Radiation Dose Rate ( $\mu$ Sv/h) At the Main Buiding	Radiation Dose Rate ( $\mu$ Sv/h) At the Main Gate	Radiation Dose Rate ( $\mu$ Sv/h) At the West Gate
2017/4/26 0:00	16	1	2
2017/4/26 0:30	16	1	2
2017/4/26 1:00	16	1	1
2017/4/26 1:30	16	1	1
2017/4/26 2:00	16	1	1
2017/4/26 2:30	16	1	1
2017/4/26 3:00	16	1	2
2017/4/26 3:30	16	1	2
2017/4/26 4:00	16	1	1
2017/4/26 4:30	16	1	2
2017/4/26 5:00	16	1	2
2017/4/26 5:30	16	1	2
2017/4/26 6:00	16	1	2
2017/4/26 6:30	16	1	1
2017/4/26 7:00	16	1	2
2017/4/26 7:30	16	1	2
2017/4/26 8:00	16	1	2
2017/4/26 8:30	16	1	2
2017/4/26 9:00	16	1	2
2017/4/26 9:30	16	1	2
2017/4/26 10:00	16	1	2
2017/4/26 10:30	16	1	2
2017/4/26 11:00	16	1	2
2017/4/26 11:30	16	1	2
2017/4/26 12:00	16	1	2
2017/4/26 12:30	16	1	2
2017/4/26 13:00	16	1	2
2017/4/26 13:30	16	1	2
2017/4/26 14:00	16	1	2
2017/4/26 14:30	16	1	2
2017/4/26 15:00	16	1	2
2017/4/26 15:30	16	1	2
2017/4/26 16:00	16	1	2
2017/4/26 16:30	16	1	2
2017/4/26 17:00	16	1	2
2017/4/26 17:30	16	1	1
2017/4/26 18:00	16	1	2
2017/4/26 18:30	16	1	1
2017/4/26 19:00	16	1	2
2017/4/26 19:30	16	1	1
2017/4/26 20:00	16	1	1
2017/4/26 20:30	16	1	1
2017/4/26 21:00	16	1	1
2017/4/26 21:30	16	1	1
2017/4/26 22:00	16	1	1
2017/4/26 22:30	16	1	1
2017/4/26 23:00	16	1	1
2017/4/26 23:30	16	1	1

**Monitoring data at Fukushima Daiichi Nuclear Power Station ( $\mu$  Sv/h)**

\*About the direction of the wind and the wind velocity, we are measuring with the weather observation meter of the 10m higher.

\*"–": the wind velocity/"CALM": the wind direction is below 0.5m/s.

\*As number of measurement devices in the field is increasing, measurement of dose rate (gamma ray) through the monitoring car was stopped at 0:00 on March 30, 2017.

Measuring Point	Measurement Date	$\gamma$ Ray	Neutron Ray	Weather	Wind Direction	Wind Velocity (m/s)
West Gate	2017/4/26 0:00	–	<0.01	Fine	SSW	3.9
West Gate	2017/4/26 0:10	–	<0.01	Fine	SSW	3.2
West Gate	2017/4/26 0:20	–	<0.01	Fine	SSW	3.7
West Gate	2017/4/26 0:30	–	<0.01	Fine	SSW	4.2
West Gate	2017/4/26 0:40	–	<0.01	Fine	SSW	4.1
West Gate	2017/4/26 0:50	–	<0.01	Fine	S	3.8
West Gate	2017/4/26 1:00	–	<0.01	Fine	SSW	4.0
West Gate	2017/4/26 1:10	–	<0.01	Fine	SSW	3.6
West Gate	2017/4/26 1:20	–	<0.01	Fine	SSW	4.7
West Gate	2017/4/26 1:30	–	<0.01	Fine	SSW	4.2
West Gate	2017/4/26 1:40	–	<0.01	Fine	SSW	3.6
West Gate	2017/4/26 1:50	–	<0.01	Fine	SSW	3.5
West Gate	2017/4/26 2:00	–	<0.01	Fine	SSW	2.9
West Gate	2017/4/26 2:10	–	<0.01	Fine	S	2.7
West Gate	2017/4/26 2:20	–	<0.01	Fine	S	2.2
West Gate	2017/4/26 2:30	–	<0.01	Fine	SSE	2.1
West Gate	2017/4/26 2:40	–	<0.01	Fine	S	2.2
West Gate	2017/4/26 2:50	–	<0.01	Fine	S	2.5
West Gate	2017/4/26 3:00	–	<0.01	Fine	SE	2.6
West Gate	2017/4/26 3:10	–	<0.01	Fine	S	2.4
West Gate	2017/4/26 3:20	–	<0.01	Fine	S	2.4
West Gate	2017/4/26 3:30	–	<0.01	Fine	S	1.9
West Gate	2017/4/26 3:40	–	<0.01	Fine	S	1.6
West Gate	2017/4/26 3:50	–	<0.01	Fine	S	1.8
West Gate	2017/4/26 4:00	–	<0.01	Fine	S	1.6
West Gate	2017/4/26 4:10	–	<0.01	Fine	SSW	1.1
West Gate	2017/4/26 4:20	–	<0.01	Fine	SW	1.2
West Gate	2017/4/26 4:30	–	<0.01	Fine	SSW	1.6
West Gate	2017/4/26 4:40	–	<0.01	Fine	SSW	1.8
West Gate	2017/4/26 4:50	–	<0.01	Fine	S	1.5
West Gate	2017/4/26 5:00	–	<0.01	Fine	SSE	1.0
West Gate	2017/4/26 5:10	–	<0.01	Fine	SSW	1.6
West Gate	2017/4/26 5:20	–	<0.01	Fine	SSW	2.2
West Gate	2017/4/26 5:30	–	<0.01	Fine	SSW	2.3
West Gate	2017/4/26 5:40	–	<0.01	Fine	SSW	2.9
West Gate	2017/4/26 5:50	–	<0.01	Fine	SSW	1.7
West Gate	2017/4/26 6:00	–	<0.01	Fine	S	1.2
West Gate	2017/4/26 6:10	–	<0.01	Cloudy	SSE	1.7
West Gate	2017/4/26 6:20	–	<0.01	Cloudy	SE	1.5
West Gate	2017/4/26 6:30	–	<0.01	Cloudy	S	1.7
West Gate	2017/4/26 6:40	–	<0.01	Cloudy	S	2.2
West Gate	2017/4/26 6:50	–	<0.01	Cloudy	S	2.6
West Gate	2017/4/26 7:00	–	<0.01	Cloudy	S	2.6
West Gate	2017/4/26 7:10	–	<0.01	Cloudy	S	2.4
West Gate	2017/4/26 7:20	–	<0.01	Cloudy	S	2.3
West Gate	2017/4/26 7:30	–	<0.01	Cloudy	SSW	2.9
West Gate	2017/4/26 7:40	–	<0.01	Cloudy	S	3.5
West Gate	2017/4/26 7:50	–	<0.01	Cloudy	S	4.3
West Gate	2017/4/26 8:00	–	<0.01	Cloudy	SSW	4.4
West Gate	2017/4/26 8:10	–	<0.01	Cloudy	SSW	4.6
West Gate	2017/4/26 8:20	–	<0.01	Cloudy	SSW	4.5
West Gate	2017/4/26 8:30	–	<0.01	Cloudy	SSW	3.1
West Gate	2017/4/26 8:40	–	<0.01	Cloudy	SW	2.1
West Gate	2017/4/26 8:50	–	<0.01	Cloudy	SSW	3.6
West Gate	2017/4/26 9:00	–	<0.01	Cloudy	SSW	3.1
West Gate	2017/4/26 9:10	–	<0.01	Cloudy	SW	3.0
West Gate	2017/4/26 9:20	–	<0.01	Cloudy	SSW	5.6
West Gate	2017/4/26 9:30	–	<0.01	Cloudy	SSW	5.9
West Gate	2017/4/26 9:40	–	<0.01	Cloudy	SW	3.5
West Gate	2017/4/26 9:50	–	<0.01	Cloudy	SSW	3.2
West Gate	2017/4/26 10:00	–	<0.01	Cloudy	SSW	3.0
West Gate	2017/4/26 10:10	–	<0.01	Cloudy	SSW	3.3
West Gate	2017/4/26 10:20	–	<0.01	Cloudy	SSW	4.2
West Gate	2017/4/26 10:30	–	<0.01	Cloudy	SSW	4.2
West Gate	2017/4/26 10:40	–	<0.01	Cloudy	SSW	3.9
West Gate	2017/4/26 10:50	–	<0.01	Cloudy	S	3.0
West Gate	2017/4/26 11:00	–	<0.01	Cloudy	SSW	2.4
West Gate	2017/4/26 11:10	–	<0.01	Cloudy	SSW	3.5
West Gate	2017/4/26 11:20	–	<0.01	Cloudy	SSW	3.1

Measuring Point	Measurement Date	$\gamma$ Ray	Neutron Ray	Weather	Wind Direction	Wind Velocity (m/s)
West Gate	2017/4/26 11:30	-	<0.01	Cloudy	SSW	2.7
West Gate	2017/4/26 11:40	-	<0.01	Cloudy	S	3.5
West Gate	2017/4/26 11:50	-	<0.01	Cloudy	SSE	4.6
West Gate	2017/4/26 12:00	-	<0.01	Cloudy	SSE	5.0
West Gate	2017/4/26 12:10	-	<0.01	Cloudy	SSE	5.2
West Gate	2017/4/26 12:20	-	<0.01	Cloudy	SSE	6.6
West Gate	2017/4/26 12:30	-	<0.01	Cloudy	SSE	6.8
West Gate	2017/4/26 12:40	-	<0.01	Cloudy	S	5.8
West Gate	2017/4/26 12:50	-	<0.01	Cloudy	S	6.1
West Gate	2017/4/26 13:00	-	<0.01	Cloudy	S	6.3
West Gate	2017/4/26 13:10	-	<0.01	Cloudy	SSE	6.3
West Gate	2017/4/26 13:20	-	<0.01	Cloudy	SSE	6.1
West Gate	2017/4/26 13:30	-	<0.01	Cloudy	S	4.1
West Gate	2017/4/26 13:40	-	<0.01	Cloudy	S	5.9
West Gate	2017/4/26 13:50	-	<0.01	Cloudy	S	6.1
West Gate	2017/4/26 14:00	-	<0.01	Cloudy	SSE	6.0
West Gate	2017/4/26 14:10	-	<0.01	Cloudy	SSE	4.2
West Gate	2017/4/26 14:20	-	<0.01	Cloudy	SSE	4.8
West Gate	2017/4/26 14:30	-	<0.01	Cloudy	SSE	4.6
West Gate	2017/4/26 14:40	-	<0.01	Cloudy	SSE	4.8
West Gate	2017/4/26 14:50	-	<0.01	Cloudy	SSE	4.4
West Gate	2017/4/26 15:00	-	<0.01	Cloudy	SSE	3.2
West Gate	2017/4/26 15:10	-	<0.01	Cloudy	S	3.5
West Gate	2017/4/26 15:20	-	<0.01	Cloudy	SSE	3.3
West Gate	2017/4/26 15:30	-	<0.01	Cloudy	SSE	4.1
West Gate	2017/4/26 15:40	-	<0.01	Cloudy	SSE	3.5
West Gate	2017/4/26 15:50	-	<0.01	Cloudy	SSE	3.1
West Gate	2017/4/26 16:00	-	<0.01	Cloudy	SSE	3.0
West Gate	2017/4/26 16:10	-	<0.01	Cloudy	SSE	2.9
West Gate	2017/4/26 16:20	-	<0.01	Cloudy	SSE	2.3
West Gate	2017/4/26 16:30	-	<0.01	Cloudy	SSE	2.2
West Gate	2017/4/26 16:40	-	<0.01	Cloudy	SSE	1.6
West Gate	2017/4/26 16:50	-	<0.01	Cloudy	S	2.1
West Gate	2017/4/26 17:00	-	<0.01	Cloudy	SSW	2.9
West Gate	2017/4/26 17:10	-	<0.01	Cloudy	SSW	3.0
West Gate	2017/4/26 17:20	-	<0.01	Cloudy	SSW	3.2
West Gate	2017/4/26 17:30	-	<0.01	Cloudy	SSW	2.9
West Gate	2017/4/26 17:40	-	<0.01	Cloudy	SW	1.9
West Gate	2017/4/26 17:50	-	<0.01	Cloudy	SSW	2.4
West Gate	2017/4/26 18:00	-	<0.01	Cloudy	SSW	1.6
West Gate	2017/4/26 18:10	-	<0.01	Cloudy	SSW	2.1
West Gate	2017/4/26 18:20	-	<0.01	Cloudy	SW	1.6
West Gate	2017/4/26 18:30	-	<0.01	Cloudy	WSW	1.4
West Gate	2017/4/26 18:40	-	<0.01	Cloudy	WNW	1.0
West Gate	2017/4/26 18:50	-	<0.01	Cloudy	W	0.6
West Gate	2017/4/26 19:00	-	<0.01	Cloudy	NNE	1.1
West Gate	2017/4/26 19:10	-	<0.01	Cloudy	NNE	1.1
West Gate	2017/4/26 19:20	-	<0.01	Rain	NW	0.6
West Gate	2017/4/26 19:30	-	<0.01	Rain	WNW	1.8
West Gate	2017/4/26 19:40	-	<0.01	Rain	W	1.0
West Gate	2017/4/26 19:50	-	<0.01	Rain	SW	1.2
West Gate	2017/4/26 20:00	-	<0.01	Rain	SSW	2.8
West Gate	2017/4/26 20:10	-	<0.01	Rain	SSW	2.3
West Gate	2017/4/26 20:20	-	<0.01	Rain	SW	1.6
West Gate	2017/4/26 20:30	-	<0.01	Cloudy	SW	0.8
West Gate	2017/4/26 20:40	-	<0.01	Cloudy	WSW	0.8
West Gate	2017/4/26 20:50	-	<0.01	Cloudy	SW	1.0
West Gate	2017/4/26 21:00	-	<0.01	Cloudy	WSW	0.6
West Gate	2017/4/26 21:10	-	<0.01	Cloudy	SW	0.9
West Gate	2017/4/26 21:20	-	<0.01	Cloudy	SSW	1.6
West Gate	2017/4/26 21:30	-	<0.01	Cloudy	SSE	1.0
West Gate	2017/4/26 21:40	-	<0.01	Cloudy	ESE	1.0
West Gate	2017/4/26 21:50	-	<0.01	Cloudy	SSE	0.8
West Gate	2017/4/26 22:00	-	<0.01	Rain	S	0.8
West Gate	2017/4/26 22:10	-	<0.01	Rain	-	CALM
West Gate	2017/4/26 22:20	-	<0.01	Rain	-	CALM
West Gate	2017/4/26 22:30	-	<0.01	Rain	-	CALM
West Gate	2017/4/26 22:40	-	<0.01	Rain	NE	0.9
West Gate	2017/4/26 22:50	-	<0.01	Cloudy	NNE	1.2
West Gate	2017/4/26 23:00	-	<0.01	Cloudy	N	1.1
West Gate	2017/4/26 23:10	-	<0.01	Rain	NW	1.7
West Gate	2017/4/26 23:20	-	<0.01	Rain	NW	1.9
West Gate	2017/4/26 23:30	-	<0.01	Rain	NNW	1.6
West Gate	2017/4/26 23:40	-	<0.01	Rain	NNW	1.7
West Gate	2017/4/26 23:50	-	<0.01	Rain	NNW	1.5



# Fukushima Daiichi Nuclear Power Plant

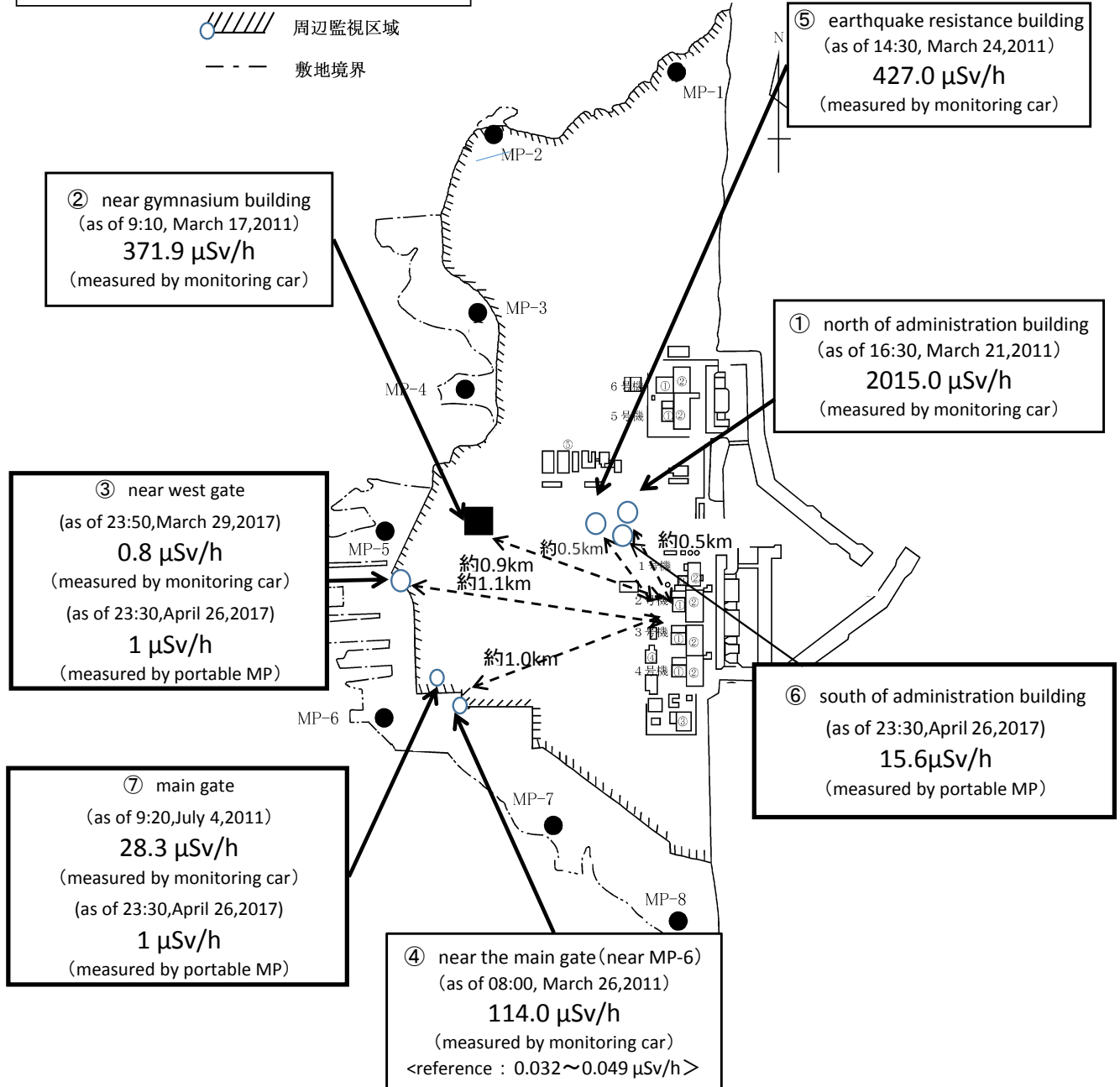
2017/4/26

周辺監視区域: supervised outside area

as of 23:50

敷地境界: site boundary

 周辺監視区域  
 敷地境界



※Reference data indicate the normal fluctuation range of airborne radiation rate.