

Fixed point Monitoring Status by Temporary Monitoring Post at Fukushima Daiichi Nuclear Power Station

Date	Radiation Dose Rate ( $\mu$ Sv/h) At the Main Buiding	Radiation Dose Rate ( $\mu$ Sv/h) At the Main Gate	Radiation Dose Rate ( $\mu$ Sv/h) At the West Gate
2017/4/6 0:00	15	1	2
2017/4/6 0:30	15	1	2
2017/4/6 1:00	15	1	2
2017/4/6 1:30	15	1	2
2017/4/6 2:00	15	1	2
2017/4/6 2:30	15	1	2
2017/4/6 3:00	15	1	2
2017/4/6 3:30	15	1	2
2017/4/6 4:00	15	1	2
2017/4/6 4:30	15	1	2
2017/4/6 5:00	15	1	1
2017/4/6 5:30	15	1	2
2017/4/6 6:00	15	1	2
2017/4/6 6:30	15	1	2
2017/4/6 7:00	15	1	2
2017/4/6 7:30	15	1	2
2017/4/6 8:00	15	1	2
2017/4/6 8:30	15	1	2
2017/4/6 9:00	15	1	2
2017/4/6 9:30	15	1	2
2017/4/6 10:00	15	1	2
2017/4/6 10:30	15	1	2
2017/4/6 11:00	15	1	2
2017/4/6 11:30	15	1	2
2017/4/6 12:00	15	1	2
2017/4/6 12:30	15	1	2
2017/4/6 13:00	15	1	2
2017/4/6 13:30	15	1	2
2017/4/6 14:00	15	1	2
2017/4/6 14:30	15	1	2
2017/4/6 15:00	15	1	2
2017/4/6 15:30	15	1	2
2017/4/6 16:00	15	1	2
2017/4/6 16:30	15	1	1
2017/4/6 17:00	15	1	1
2017/4/6 17:30	15	1	2
2017/4/6 18:00	15	1	1
2017/4/6 18:30	15	1	2
2017/4/6 19:00	15	1	2
2017/4/6 19:30	15	1	2
2017/4/6 20:00	15	1	1
2017/4/6 20:30	15	1	2
2017/4/6 21:00	15	1	1
2017/4/6 21:30	15	1	1
2017/4/6 22:00	15	1	1
2017/4/6 22:30	15	1	1
2017/4/6 23:00	15	1	2
2017/4/6 23:30	15	1	1

**Monitoring data at Fukushima Daiichi Nuclear Power Station ( $\mu$  Sv/h)**

\*About the direction of the wind and the wind velocity, we are measuring with the weather observation meter of the 10m higher.

\*"–": the wind velocity/"CALM": the wind direction is below 0.5m/s.

\*As number of measurement devices in the field is increasing, measurement of dose rate (gamma ray) through the monitoring car was stopped at 0:00 on March 30, 2017.

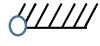

Measuring Point	Measurement Date	$\gamma$ Ray	Neutron Ray	Weather	Wind Direction	Wind Velocity (m/s)
West Gate	2017/4/6 0:00	–	<0.01	Fine	S	0.7
West Gate	2017/4/6 0:10	–	<0.01	Fine	SSE	0.9
West Gate	2017/4/6 0:20	–	<0.01	Fine	SSE	0.6
West Gate	2017/4/6 0:30	–	<0.01	Fine	S	0.6
West Gate	2017/4/6 0:40	–	<0.01	Fine	S	0.8
West Gate	2017/4/6 0:50	–	<0.01	Fine	–	CALM
West Gate	2017/4/6 1:00	–	<0.01	Fine	–	CALM
West Gate	2017/4/6 1:10	–	<0.01	Fine	–	CALM
West Gate	2017/4/6 1:20	–	<0.01	Fine	–	CALM
West Gate	2017/4/6 1:30	–	<0.01	Fine	SSE	1.3
West Gate	2017/4/6 1:40	–	<0.01	Fine	S	1.6
West Gate	2017/4/6 1:50	–	<0.01	Fine	SW	1.1
West Gate	2017/4/6 2:00	–	<0.01	Fine	SW	0.5
West Gate	2017/4/6 2:10	–	<0.01	Fine	–	CALM
West Gate	2017/4/6 2:20	–	<0.01	Fine	–	CALM
West Gate	2017/4/6 2:30	–	<0.01	Fine	SSE	1.3
West Gate	2017/4/6 2:40	–	<0.01	Fine	S	0.9
West Gate	2017/4/6 2:50	–	<0.01	Fine	SW	0.8
West Gate	2017/4/6 3:00	–	<0.01	Fine	W	0.9
West Gate	2017/4/6 3:10	–	<0.01	Fine	S	0.7
West Gate	2017/4/6 3:20	–	<0.01	Fine	S	1.9
West Gate	2017/4/6 3:30	–	<0.01	Fine	SW	0.9
West Gate	2017/4/6 3:40	–	<0.01	Fine	SW	1.0
West Gate	2017/4/6 3:50	–	<0.01	Fine	SSW	0.7
West Gate	2017/4/6 4:00	–	<0.01	Fine	SW	1.0
West Gate	2017/4/6 4:10	–	<0.01	Fine	SSW	0.8
West Gate	2017/4/6 4:20	–	<0.01	Fine	–	CALM
West Gate	2017/4/6 4:30	–	<0.01	Fine	SSW	0.7
West Gate	2017/4/6 4:40	–	<0.01	Fine	SW	0.6
West Gate	2017/4/6 4:50	–	<0.01	Fine	–	CALM
West Gate	2017/4/6 5:00	–	<0.01	Fine	SSW	0.9
West Gate	2017/4/6 5:10	–	<0.01	Fine	SW	0.7
West Gate	2017/4/6 5:20	–	<0.01	Fine	SSW	0.8
West Gate	2017/4/6 5:30	–	<0.01	Fine	SSW	1.0
West Gate	2017/4/6 5:40	–	<0.01	Fine	SSW	2.1
West Gate	2017/4/6 5:50	–	<0.01	Fine	SSW	2.1
West Gate	2017/4/6 6:00	–	<0.01	Fine	SSW	2.6
West Gate	2017/4/6 6:10	–	<0.01	Fine	SSW	2.6
West Gate	2017/4/6 6:20	–	<0.01	Fine	SW	1.3
West Gate	2017/4/6 6:30	–	<0.01	Fine	SW	1.6
West Gate	2017/4/6 6:40	–	<0.01	Fine	SSW	1.9
West Gate	2017/4/6 6:50	–	<0.01	Fine	SSW	1.6
West Gate	2017/4/6 7:00	–	<0.01	Fine	SSE	1.8
West Gate	2017/4/6 7:10	–	<0.01	Fine	SSE	2.8
West Gate	2017/4/6 7:20	–	<0.01	Fine	SSE	3.4
West Gate	2017/4/6 7:30	–	<0.01	Fine	SSE	3.5
West Gate	2017/4/6 7:40	–	<0.01	Fine	SSE	4.1
West Gate	2017/4/6 7:50	–	<0.01	Fine	SSE	4.1
West Gate	2017/4/6 8:00	–	<0.01	Fine	SSE	3.9
West Gate	2017/4/6 8:10	–	<0.01	Fine	SSE	3.6
West Gate	2017/4/6 8:20	–	<0.01	Fine	SSE	4.2
West Gate	2017/4/6 8:30	–	<0.01	Fine	SSE	4.6
West Gate	2017/4/6 8:40	–	<0.01	Fine	SSE	5.4
West Gate	2017/4/6 8:50	–	<0.01	Fine	SSE	6.6
West Gate	2017/4/6 9:00	–	<0.01	Fine	SSE	7.0
West Gate	2017/4/6 9:10	–	<0.01	Fine	SSE	7.3
West Gate	2017/4/6 9:20	–	<0.01	Fine	SSE	6.8
West Gate	2017/4/6 9:30	–	<0.01	Fine	SSE	6.2
West Gate	2017/4/6 9:40	–	<0.01	Fine	SSE	6.2
West Gate	2017/4/6 9:50	–	<0.01	Fine	SSE	6.0
West Gate	2017/4/6 10:00	–	<0.01	Fine	SSE	6.8
West Gate	2017/4/6 10:10	–	<0.01	Fine	SSE	8.2
West Gate	2017/4/6 10:20	–	<0.01	Fine	SSE	7.8
West Gate	2017/4/6 10:30	–	<0.01	Fine	SSE	7.9
West Gate	2017/4/6 10:40	–	<0.01	Fine	SSE	7.9
West Gate	2017/4/6 10:50	–	<0.01	Fine	S	8.0
West Gate	2017/4/6 11:00	–	<0.01	Fine	S	7.6
West Gate	2017/4/6 11:10	–	<0.01	Fine	SSE	8.0
West Gate	2017/4/6 11:20	–	<0.01	Fine	SSE	8.4

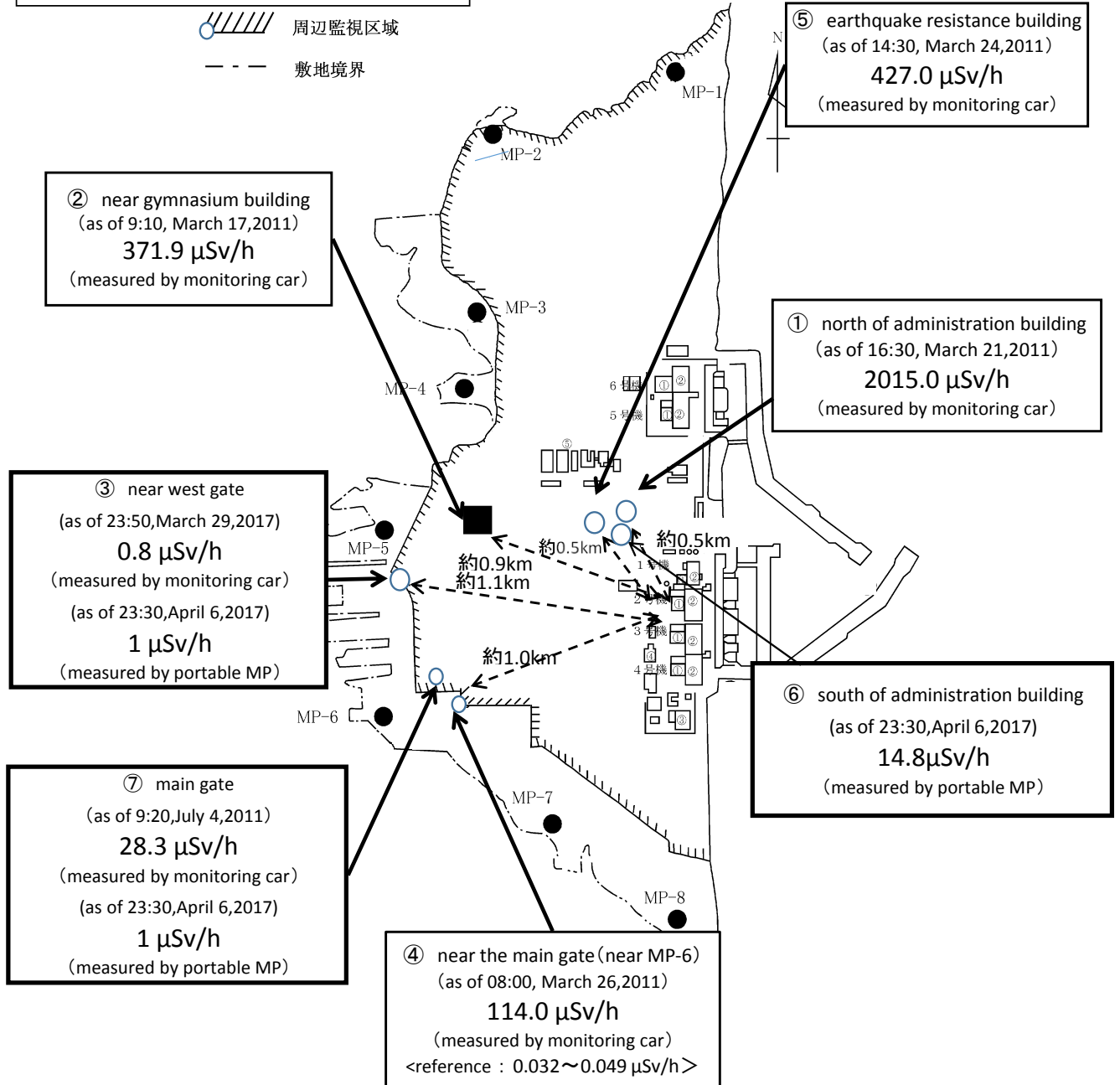
Measuring Point	Measurement Date	$\gamma$ Ray	Neutron Ray	Weather	Wind Direction	Wind Velocity (m/s)
West Gate	2017/4/6 11:30	-	<0.01	Fine	SSE	8.5
West Gate	2017/4/6 11:40	-	<0.01	Fine	SSE	8.1
West Gate	2017/4/6 11:50	-	<0.01	Fine	SSE	7.5
West Gate	2017/4/6 12:00	-	<0.01	Fine	SSE	7.4
West Gate	2017/4/6 12:10	-	<0.01	Fine	SSE	8.2
West Gate	2017/4/6 12:20	-	<0.01	Fine	SSE	7.7
West Gate	2017/4/6 12:30	-	<0.01	Fine	SSE	7.6
West Gate	2017/4/6 12:40	-	<0.01	Fine	SSE	7.5
West Gate	2017/4/6 12:50	-	<0.01	Fine	S	8.0
West Gate	2017/4/6 13:00	-	<0.01	Fine	S	8.8
West Gate	2017/4/6 13:10	-	<0.01	Fine	S	9.5
West Gate	2017/4/6 13:20	-	<0.01	Fine	S	8.7
West Gate	2017/4/6 13:30	-	<0.01	Fine	S	7.7
West Gate	2017/4/6 13:40	-	<0.01	Fine	S	7.3
West Gate	2017/4/6 13:50	-	<0.01	Fine	S	7.6
West Gate	2017/4/6 14:00	-	<0.01	Fine	S	8.3
West Gate	2017/4/6 14:10	-	<0.01	Fine	S	7.7
West Gate	2017/4/6 14:20	-	<0.01	Fine	SSE	8.1
West Gate	2017/4/6 14:30	-	<0.01	Cloudy	SSE	6.0
West Gate	2017/4/6 14:40	-	<0.01	Cloudy	S	5.8
West Gate	2017/4/6 14:50	-	<0.01	Cloudy	S	6.5
West Gate	2017/4/6 15:00	-	<0.01	Cloudy	SSE	5.9
West Gate	2017/4/6 15:10	-	<0.01	Cloudy	S	6.8
West Gate	2017/4/6 15:20	-	<0.01	Cloudy	S	6.7
West Gate	2017/4/6 15:30	-	<0.01	Cloudy	S	6.6
West Gate	2017/4/6 15:40	-	<0.01	Cloudy	SSE	7.4
West Gate	2017/4/6 15:50	-	<0.01	Cloudy	SSE	6.4
West Gate	2017/4/6 16:00	-	<0.01	Cloudy	SSE	5.4
West Gate	2017/4/6 16:10	-	<0.01	Cloudy	S	5.3
West Gate	2017/4/6 16:20	-	<0.01	Cloudy	S	5.5
West Gate	2017/4/6 16:30	-	<0.01	Cloudy	S	5.1
West Gate	2017/4/6 16:40	-	<0.01	Cloudy	S	5.1
West Gate	2017/4/6 16:50	-	<0.01	Cloudy	SSE	6.0
West Gate	2017/4/6 17:00	-	<0.01	Cloudy	SSE	6.0
West Gate	2017/4/6 17:10	-	<0.01	Cloudy	S	6.3
West Gate	2017/4/6 17:20	-	<0.01	Cloudy	S	6.4
West Gate	2017/4/6 17:30	-	<0.01	Cloudy	S	6.3
West Gate	2017/4/6 17:40	-	<0.01	Cloudy	S	5.6
West Gate	2017/4/6 17:50	-	<0.01	Cloudy	S	5.4
West Gate	2017/4/6 18:00	-	<0.01	Cloudy	S	4.7
West Gate	2017/4/6 18:10	-	<0.01	Cloudy	S	4.4
West Gate	2017/4/6 18:20	-	<0.01	Cloudy	S	4.7
West Gate	2017/4/6 18:30	-	<0.01	Cloudy	S	4.6
West Gate	2017/4/6 18:40	-	<0.01	Cloudy	S	3.8
West Gate	2017/4/6 18:50	-	<0.01	Cloudy	S	4.0
West Gate	2017/4/6 19:00	-	<0.01	Cloudy	S	4.2
West Gate	2017/4/6 19:10	-	<0.01	Cloudy	SSW	3.6
West Gate	2017/4/6 19:20	-	<0.01	Cloudy	S	3.6
West Gate	2017/4/6 19:30	-	<0.01	Cloudy	S	2.6
West Gate	2017/4/6 19:40	-	<0.01	Rain	S	2.6
West Gate	2017/4/6 19:50	-	<0.01	Rain	SSW	4.3
West Gate	2017/4/6 20:00	-	<0.01	Rain	S	4.4
West Gate	2017/4/6 20:10	-	<0.01	Rain	S	4.1
West Gate	2017/4/6 20:20	-	<0.01	Rain	S	3.9
West Gate	2017/4/6 20:30	-	<0.01	Rain	S	3.9
West Gate	2017/4/6 20:40	-	<0.01	Rain	S	4.0
West Gate	2017/4/6 20:50	-	<0.01	Rain	S	3.8
West Gate	2017/4/6 21:00	-	<0.01	Rain	S	3.1
West Gate	2017/4/6 21:10	-	<0.01	Rain	S	3.4
West Gate	2017/4/6 21:20	-	<0.01	Rain	SSE	2.9
West Gate	2017/4/6 21:30	-	<0.01	Rain	SSE	2.8
West Gate	2017/4/6 21:40	-	<0.01	Rain	SSE	3.7
West Gate	2017/4/6 21:50	-	<0.01	Rain	SSE	3.6
West Gate	2017/4/6 22:00	-	<0.01	Rain	S	3.4
West Gate	2017/4/6 22:10	-	<0.01	Rain	S	3.6
West Gate	2017/4/6 22:20	-	<0.01	Rain	S	3.3
West Gate	2017/4/6 22:30	-	<0.01	Rain	S	4.0
West Gate	2017/4/6 22:40	-	<0.01	Rain	S	4.7
West Gate	2017/4/6 22:50	-	<0.01	Rain	S	4.7
West Gate	2017/4/6 23:00	-	<0.01	Cloudy	S	4.5
West Gate	2017/4/6 23:10	-	<0.01	Rain	S	4.6
West Gate	2017/4/6 23:20	-	<0.01	Cloudy	S	4.6
West Gate	2017/4/6 23:30	-	<0.01	Cloudy	SSE	2.9
West Gate	2017/4/6 23:40	-	<0.01	Cloudy	SE	2.9
West Gate	2017/4/6 23:50	-	<0.01	Rain	SE	2.5

# Fukushima Daiichi Nuclear Power Plant

2017/4/6  
as of 23:50

周辺監視区域: supervised outside area  
敷地境界: site boundary

 周辺監視区域  
 敷地境界



※Reference data indicate the normal fluctuation range of airborne radiation rate.