

Fixed point Monitoring Status by Temporary Monitoring Post at Fukushima Daiichi Nuclear Power Station

Date	Radiation Dose Rate ( $\mu$ Sv/h) At the Main Buiding	Radiation Dose Rate ( $\mu$ Sv/h) At the Main Gate	Radiation Dose Rate ( $\mu$ Sv/h) At the West Gate
2017/4/4 0:00	15	1	1
2017/4/4 0:30	15	1	2
2017/4/4 1:00	15	1	2
2017/4/4 1:30	15	1	2
2017/4/4 2:00	15	1	1
2017/4/4 2:30	15	1	1
2017/4/4 3:00	15	1	2
2017/4/4 3:30	15	1	2
2017/4/4 4:00	15	1	1
2017/4/4 4:30	15	1	2
2017/4/4 5:00	15	1	2
2017/4/4 5:30	15	1	2
2017/4/4 6:00	15	1	2
2017/4/4 6:30	15	1	2
2017/4/4 7:00	15	1	2
2017/4/4 7:30	15	1	2
2017/4/4 8:00	15	1	2
2017/4/4 8:30	15	1	2
2017/4/4 9:00	15	1	2
2017/4/4 9:30	15	1	2
2017/4/4 10:00	15	1	2
2017/4/4 10:30	15	1	2
2017/4/4 11:00	15	1	2
2017/4/4 11:30	15	1	2
2017/4/4 12:00	15	1	2
2017/4/4 12:30	15	1	2
2017/4/4 13:00	15	1	2
2017/4/4 13:30	15	1	2
2017/4/4 14:00	15	1	2
2017/4/4 14:30	15	1	2
2017/4/4 15:00	15	1	2
2017/4/4 15:30	15	1	2
2017/4/4 16:00	15	1	2
2017/4/4 16:30	15	1	2
2017/4/4 17:00	15	1	2
2017/4/4 17:30	15	1	2
2017/4/4 18:00	15	1	2
2017/4/4 18:30	15	1	2
2017/4/4 19:00	15	1	2
2017/4/4 19:30	15	1	1
2017/4/4 20:00	15	1	1
2017/4/4 20:30	15	1	2
2017/4/4 21:00	14	1	2
2017/4/4 21:30	14	1	1
2017/4/4 22:00	15	1	1
2017/4/4 22:30	15	1	2
2017/4/4 23:00	15	1	2
2017/4/4 23:30	15	1	2

**Monitoring data at Fukushima Daiichi Nuclear Power Station ( $\mu$  Sv/h)**

\*About the direction of the wind and the wind velocity, we are measuring with the weather observation meter of the 10m higher.

\*"–": the wind velocity/"CALM": the wind direction is below 0.5m/s.

\*As number of measurement devices in the field is increasing, measurement of dose rate (gamma ray) through the monitoring car was stopped at 0:00 on March 30, 2017.



Measuring Point	Measurement Date	$\gamma$ Ray	Neutron Ray	Weather	Wind Direction	Wind Velocity (m/s)
West Gate	2017/4/4 0:00	–	<0.01	Cloudy	NW	1.9
West Gate	2017/4/4 0:10	–	<0.01	Cloudy	WNW	2.0
West Gate	2017/4/4 0:20	–	<0.01	Cloudy	WNW	1.9
West Gate	2017/4/4 0:30	–	<0.01	Cloudy	NW	2.5
West Gate	2017/4/4 0:40	–	<0.01	Cloudy	WNW	2.4
West Gate	2017/4/4 0:50	–	<0.01	Cloudy	WNW	1.7
West Gate	2017/4/4 1:00	–	<0.01	Cloudy	WNW	1.2
West Gate	2017/4/4 1:10	–	<0.01	Cloudy	WNW	0.6
West Gate	2017/4/4 1:20	–	<0.01	Rain	WNW	2.4
West Gate	2017/4/4 1:30	–	<0.01	Rain	WNW	2.2
West Gate	2017/4/4 1:40	–	<0.01	Rain	WNW	1.4
West Gate	2017/4/4 1:50	–	<0.01	Cloudy	NW	1.3
West Gate	2017/4/4 2:00	–	<0.01	Cloudy	NW	1.6
West Gate	2017/4/4 2:10	–	<0.01	Cloudy	NW	0.9
West Gate	2017/4/4 2:20	–	<0.01	Cloudy	NW	0.9
West Gate	2017/4/4 2:30	–	<0.01	Cloudy	WNW	1.4
West Gate	2017/4/4 2:40	–	<0.01	Cloudy	WNW	1.5
West Gate	2017/4/4 2:50	–	<0.01	Cloudy	NW	1.9
West Gate	2017/4/4 3:00	–	<0.01	Cloudy	NW	1.2
West Gate	2017/4/4 3:10	–	<0.01	Cloudy	NW	1.4
West Gate	2017/4/4 3:20	–	<0.01	Cloudy	NW	1.7
West Gate	2017/4/4 3:30	–	<0.01	Cloudy	NW	1.9
West Gate	2017/4/4 3:40	–	<0.01	Cloudy	NW	2.3
West Gate	2017/4/4 3:50	–	<0.01	Cloudy	NW	1.9
West Gate	2017/4/4 4:00	–	<0.01	Cloudy	WNW	2.9
West Gate	2017/4/4 4:10	–	<0.01	Cloudy	WNW	1.8
West Gate	2017/4/4 4:20	–	<0.01	Cloudy	WNW	2.5
West Gate	2017/4/4 4:30	–	<0.01	Cloudy	NW	1.6
West Gate	2017/4/4 4:40	–	<0.01	Cloudy	NW	1.4
West Gate	2017/4/4 4:50	–	<0.01	Cloudy	NNW	0.8
West Gate	2017/4/4 5:00	–	<0.01	Cloudy	NW	1.0
West Gate	2017/4/4 5:10	–	<0.01	Fine	NW	1.6
West Gate	2017/4/4 5:20	–	<0.01	Fine	NW	2.1
West Gate	2017/4/4 5:30	–	<0.01	Fine	NW	1.5
West Gate	2017/4/4 5:40	–	<0.01	Fine	NW	1.4
West Gate	2017/4/4 5:50	–	<0.01	Fine	NW	1.1
West Gate	2017/4/4 6:00	–	<0.01	Fine	NW	0.8
West Gate	2017/4/4 6:10	–	<0.01	Fine	NW	0.7
West Gate	2017/4/4 6:20	–	<0.01	Fine	NW	1.0
West Gate	2017/4/4 6:30	–	<0.01	Fine	NNW	0.6
West Gate	2017/4/4 6:40	–	<0.01	Fine	NW	0.9
West Gate	2017/4/4 6:50	–	<0.01	Fine	NNW	1.0
West Gate	2017/4/4 7:00	–	<0.01	Fine	NNW	1.1
West Gate	2017/4/4 7:10	–	<0.01	Fine	NNW	1.3
West Gate	2017/4/4 7:20	–	<0.01	Fine	N	1.9
West Gate	2017/4/4 7:30	–	<0.01	Fine	N	2.0
West Gate	2017/4/4 7:40	–	<0.01	Fine	NNE	2.6
West Gate	2017/4/4 7:50	–	<0.01	Fine	NE	2.2
West Gate	2017/4/4 8:00	–	<0.01	Fine	NE	2.5
West Gate	2017/4/4 8:10	–	<0.01	Fine	NE	3.0
West Gate	2017/4/4 8:20	–	<0.01	Fine	NNE	2.6
West Gate	2017/4/4 8:30	–	<0.01	Fine	NE	2.1
West Gate	2017/4/4 8:40	–	<0.01	Fine	ENE	2.2
West Gate	2017/4/4 8:50	–	<0.01	Fine	ENE	2.3
West Gate	2017/4/4 9:00	–	<0.01	Fine	ENE	2.5
West Gate	2017/4/4 9:10	–	<0.01	Fine	ENE	2.4
West Gate	2017/4/4 9:20	–	<0.01	Fine	ENE	2.6
West Gate	2017/4/4 9:30	–	<0.01	Fine	ENE	2.6
West Gate	2017/4/4 9:40	–	<0.01	Fine	ENE	2.7
West Gate	2017/4/4 9:50	–	<0.01	Fine	ENE	2.4
West Gate	2017/4/4 10:00	–	<0.01	Fine	ENE	2.2
West Gate	2017/4/4 10:10	–	<0.01	Fine	ENE	3.0
West Gate	2017/4/4 10:20	–	<0.01	Fine	ENE	3.2
West Gate	2017/4/4 10:30	–	<0.01	Fine	ENE	3.2
West Gate	2017/4/4 10:40	–	<0.01	Fine	E	2.8
West Gate	2017/4/4 10:50	–	<0.01	Fine	ESE	2.7
West Gate	2017/4/4 11:00	–	<0.01	Fine	ESE	2.1
West Gate	2017/4/4 11:10	–	<0.01	Fine	E	1.9
West Gate	2017/4/4 11:20	–	<0.01	Fine	ESE	2.4

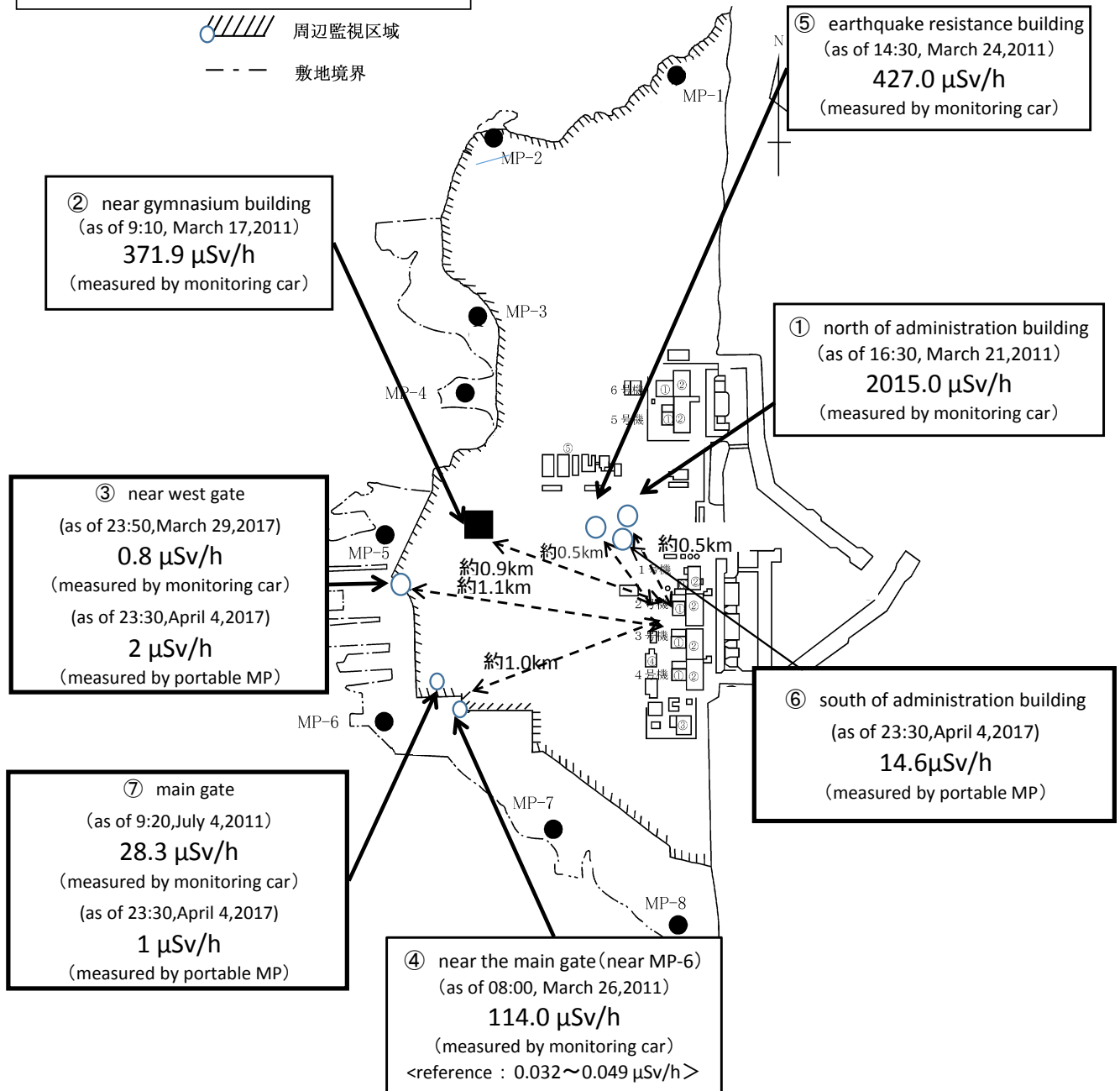
Measuring Point	Measurement Date	$\gamma$ Ray	Neutron Ray	Weather	Wind Direction	Wind Velocity (m/s)
West Gate	2017/4/4 11:30	-	<0.01	Fine	ESE	2.0
West Gate	2017/4/4 11:40	-	<0.01	Fine	ESE	1.9
West Gate	2017/4/4 11:50	-	<0.01	Fine	ESE	1.7
West Gate	2017/4/4 12:00	-	<0.01	Fine	ESE	2.0
West Gate	2017/4/4 12:10	-	<0.01	Fine	SE	2.6
West Gate	2017/4/4 12:20	-	<0.01	Fine	SE	2.4
West Gate	2017/4/4 12:30	-	<0.01	Fine	SE	2.7
West Gate	2017/4/4 12:40	-	<0.01	Fine	SSE	2.8
West Gate	2017/4/4 12:50	-	<0.01	Fine	SE	3.4
West Gate	2017/4/4 13:00	-	<0.01	Fine	S	3.3
West Gate	2017/4/4 13:10	-	<0.01	Fine	SSE	3.4
West Gate	2017/4/4 13:20	-	<0.01	Fine	SSE	2.9
West Gate	2017/4/4 13:30	-	<0.01	Fine	SSE	3.1
West Gate	2017/4/4 13:40	-	<0.01	Fine	SSE	2.9
West Gate	2017/4/4 13:50	-	<0.01	Fine	S	3.2
West Gate	2017/4/4 14:00	-	<0.01	Fine	SSE	3.7
West Gate	2017/4/4 14:10	-	<0.01	Fine	SSE	3.5
West Gate	2017/4/4 14:20	-	<0.01	Fine	SSE	3.3
West Gate	2017/4/4 14:30	-	<0.01	Fine	SSE	3.4
West Gate	2017/4/4 14:40	-	<0.01	Fine	SSE	3.2
West Gate	2017/4/4 14:50	-	<0.01	Fine	SSE	3.3
West Gate	2017/4/4 15:00	-	<0.01	Fine	SSE	3.5
West Gate	2017/4/4 15:10	-	<0.01	Fine	SSE	3.6
West Gate	2017/4/4 15:20	-	<0.01	Fine	SSE	3.3
West Gate	2017/4/4 15:30	-	<0.01	Fine	SSE	3.1
West Gate	2017/4/4 15:40	-	<0.01	Fine	SSE	3.2
West Gate	2017/4/4 15:50	-	<0.01	Fine	SSE	2.9
West Gate	2017/4/4 16:00	-	<0.01	Fine	SSE	2.9
West Gate	2017/4/4 16:10	-	<0.01	Fine	SSE	3.4
West Gate	2017/4/4 16:20	-	<0.01	Fine	S	4.0
West Gate	2017/4/4 16:30	-	<0.01	Fine	SSE	2.9
West Gate	2017/4/4 16:40	-	<0.01	Fine	S	3.2
West Gate	2017/4/4 16:50	-	<0.01	Fine	S	2.6
West Gate	2017/4/4 17:00	-	<0.01	Fine	S	3.0
West Gate	2017/4/4 17:10	-	<0.01	Fine	S	2.7
West Gate	2017/4/4 17:20	-	<0.01	Fine	S	3.4
West Gate	2017/4/4 17:30	-	<0.01	Fine	S	2.8
West Gate	2017/4/4 17:40	-	<0.01	Fine	S	2.7
West Gate	2017/4/4 17:50	-	<0.01	Fine	SSW	2.4
West Gate	2017/4/4 18:00	-	<0.01	Fine	SSW	2.3
West Gate	2017/4/4 18:10	-	<0.01	Fine	S	2.9
West Gate	2017/4/4 18:20	-	<0.01	Fine	S	2.9
West Gate	2017/4/4 18:30	-	<0.01	Fine	S	2.2
West Gate	2017/4/4 18:40	-	<0.01	Fine	S	2.3
West Gate	2017/4/4 18:50	-	<0.01	Fine	SSW	2.5
West Gate	2017/4/4 19:00	-	<0.01	Fine	SSW	2.7
West Gate	2017/4/4 19:10	-	<0.01	Fine	SSW	2.3
West Gate	2017/4/4 19:20	-	<0.01	Fine	SSW	1.7
West Gate	2017/4/4 19:30	-	<0.01	Fine	SW	1.0
West Gate	2017/4/4 19:40	-	<0.01	Fine	SW	0.5
West Gate	2017/4/4 19:50	-	<0.01	Fine	-	CALM
West Gate	2017/4/4 20:00	-	<0.01	Fine	W	0.7
West Gate	2017/4/4 20:10	-	<0.01	Fine	-	CALM
West Gate	2017/4/4 20:20	-	<0.01	Fine	S	0.8
West Gate	2017/4/4 20:30	-	<0.01	Fine	SSW	1.0
West Gate	2017/4/4 20:40	-	<0.01	Fine	SSW	1.3
West Gate	2017/4/4 20:50	-	<0.01	Fine	WSW	0.6
West Gate	2017/4/4 21:00	-	<0.01	Fine	-	CALM
West Gate	2017/4/4 21:10	-	<0.01	Fine	-	CALM
West Gate	2017/4/4 21:20	-	<0.01	Fine	-	CALM
West Gate	2017/4/4 21:30	-	<0.01	Fine	-	CALM
West Gate	2017/4/4 21:40	-	<0.01	Fine	WSW	0.8
West Gate	2017/4/4 21:50	-	<0.01	Fine	W	1.1
West Gate	2017/4/4 22:00	-	<0.01	Fine	WSW	0.9
West Gate	2017/4/4 22:10	-	<0.01	Fine	NW	0.7
West Gate	2017/4/4 22:20	-	<0.01	Fine	WNW	0.8
West Gate	2017/4/4 22:30	-	<0.01	Fine	W	0.6
West Gate	2017/4/4 22:40	-	<0.01	Fine	WNW	1.0
West Gate	2017/4/4 22:50	-	<0.01	Fine	SW	0.7
West Gate	2017/4/4 23:00	-	<0.01	Fine	WSW	0.8
West Gate	2017/4/4 23:10	-	<0.01	Fine	SW	1.0
West Gate	2017/4/4 23:20	-	<0.01	Fine	WSW	1.0
West Gate	2017/4/4 23:30	-	<0.01	Fine	WSW	1.0
West Gate	2017/4/4 23:40	-	<0.01	Fine	W	1.0
West Gate	2017/4/4 23:50	-	<0.01	Fine	WSW	0.7

# Fukushima Daiichi Nuclear Power Plant

2017/4/4  
as of 23:50

周辺監視区域: supervised outside area  
敷地境界: site boundary

 周辺監視区域  
 敷地境界



※Reference data indicate the normal fluctuation range of airborne radiation rate.