

Fixed point Monitoring Status by Temporary Monitoring Post at Fukushima Daiichi Nuclear Power Station

Date	Radiation Dose Rate (μ Sv/h) At the Main Buiding	Radiation Dose Rate (μ Sv/h) At the Main Gate	Radiation Dose Rate (μ Sv/h) At the West Gate
2017/3/20 0:00	15	1	2
2017/3/20 0:30	15	1	2
2017/3/20 1:00	15	1	2
2017/3/20 1:30	15	1	2
2017/3/20 2:00	15	1	2
2017/3/20 2:30	15	1	2
2017/3/20 3:00	15	1	2
2017/3/20 3:30	15	1	2
2017/3/20 4:00	15	1	2
2017/3/20 4:30	15	1	2
2017/3/20 5:00	15	1	2
2017/3/20 5:30	15	1	2
2017/3/20 6:00	15	1	2
2017/3/20 6:30	15	1	2
2017/3/20 7:00	15	1	2
2017/3/20 7:30	15	1	2
2017/3/20 8:00	15	1	2
2017/3/20 8:30	15	1	2
2017/3/20 9:00	15	1	2
2017/3/20 9:30	15	1	2
2017/3/20 10:00	15	1	2
2017/3/20 10:30	15	1	2
2017/3/20 11:00	15	1	2
2017/3/20 11:30	15	1	2
2017/3/20 12:00	15	1	2
2017/3/20 12:30	15	1	2
2017/3/20 13:00	15	1	2
2017/3/20 13:30	15	1	2
2017/3/20 14:00	15	1	2
2017/3/20 14:30	15	1	2
2017/3/20 15:00	15	1	2
2017/3/20 15:30	15	1	2
2017/3/20 16:00	15	1	2
2017/3/20 16:30	15	1	2
2017/3/20 17:00	15	1	2
2017/3/20 17:30	15	1	2
2017/3/20 18:00	15	1	2
2017/3/20 18:30	15	1	2
2017/3/20 19:00	15	1	2
2017/3/20 19:30	15	1	2
2017/3/20 20:00	15	1	2
2017/3/20 20:30	15	1	2
2017/3/20 21:00	15	1	2
2017/3/20 21:30	15	1	2
2017/3/20 22:00	15	1	2
2017/3/20 22:30	15	1	2
2017/3/20 23:00	15	1	2
2017/3/20 23:30	15	1	2

Monitoring data by a monitoring car* at Fukushima Daiichi Nuclear Power Station (μ Sv/h)

* The data from monitoring car may deficit as the vehicle may change monitoring point.

*About the direction of the wind and the wind velocity,we are measuring with the weather observation meter of the 10m higher.

*“-”: the wind velocity/“CALM”:the wind direction is below 0.5m/s.

Measuring Point	Measurement Date	γ Ray	Neutron Ray	Weather	Wind Direction	Wind Velocity (m/s)
West Gate	2017/3/20 0:00	0.8	<0.01	Cloudy	-	CALM
West Gate	2017/3/20 0:10	0.8	<0.01	Fine	-	CALM
West Gate	2017/3/20 0:20	0.8	<0.01	Fine	-	CALM
West Gate	2017/3/20 0:30	0.8	<0.01	Fine	-	CALM
West Gate	2017/3/20 0:40	0.8	<0.01	Fine	WNW	0.9
West Gate	2017/3/20 0:50	0.8	<0.01	Fine	W	0.7
West Gate	2017/3/20 1:00	0.8	<0.01	Fine	-	CALM
West Gate	2017/3/20 1:10	0.8	<0.01	Fine	-	CALM
West Gate	2017/3/20 1:20	0.8	<0.01	Fine	-	CALM
West Gate	2017/3/20 1:30	0.8	<0.01	Fine	-	CALM
West Gate	2017/3/20 1:40	0.8	<0.01	Fine	WNW	0.8
West Gate	2017/3/20 1:50	0.8	<0.01	Fine	WNW	1.0
West Gate	2017/3/20 2:00	0.8	<0.01	Fine	NW	1.4
West Gate	2017/3/20 2:10	0.8	<0.01	Fine	NNW	1.1
West Gate	2017/3/20 2:20	0.8	<0.01	Fine	NNW	1.6
West Gate	2017/3/20 2:30	0.8	<0.01	Fine	NNW	1.3
West Gate	2017/3/20 2:40	0.8	<0.01	Fine	NNW	0.8
West Gate	2017/3/20 2:50	0.8	<0.01	Fine	W	0.6
West Gate	2017/3/20 3:00	0.8	<0.01	Fine	W	0.8
West Gate	2017/3/20 3:10	0.8	<0.01	Fine	WNW	0.5
West Gate	2017/3/20 3:20	0.8	<0.01	Fine	WNW	0.6
West Gate	2017/3/20 3:30	0.8	<0.01	Fine	NW	0.9
West Gate	2017/3/20 3:40	0.8	<0.01	Fine	NNW	1.5
West Gate	2017/3/20 3:50	0.8	<0.01	Fine	NNW	1.8
West Gate	2017/3/20 4:00	0.8	<0.01	Fine	N	2.4
West Gate	2017/3/20 4:10	0.8	<0.01	Fine	N	2.6
West Gate	2017/3/20 4:20	0.8	<0.01	Fine	N	2.7
West Gate	2017/3/20 4:30	0.8	<0.01	Fine	N	4.0
West Gate	2017/3/20 4:40	0.8	<0.01	Fine	N	3.9
West Gate	2017/3/20 4:50	0.8	<0.01	Fine	N	3.3
West Gate	2017/3/20 5:00	0.8	<0.01	Fine	NW	2.4
West Gate	2017/3/20 5:10	0.8	<0.01	Fine	NW	3.5
West Gate	2017/3/20 5:20	0.8	<0.01	Fine	NW	3.3
West Gate	2017/3/20 5:30	0.8	<0.01	Fine	NW	2.6
West Gate	2017/3/20 5:40	0.8	<0.01	Fine	NNW	2.9
West Gate	2017/3/20 5:50	0.8	<0.01	Fine	N	2.9
West Gate	2017/3/20 6:00	0.8	<0.01	Fine	N	1.9
West Gate	2017/3/20 6:10	0.8	<0.01	Fine	N	2.0
West Gate	2017/3/20 6:20	0.8	<0.01	Fine	NNW	1.1
West Gate	2017/3/20 6:30	0.8	<0.01	Fine	NW	1.2
West Gate	2017/3/20 6:40	0.8	<0.01	Fine	NW	2.6
West Gate	2017/3/20 6:50	0.8	<0.01	Fine	NW	2.8
West Gate	2017/3/20 7:00	0.8	<0.01	Fine	NW	2.0
West Gate	2017/3/20 7:10	0.8	<0.01	Fine	NNW	1.7
West Gate	2017/3/20 7:20	0.8	<0.01	Fine	NNW	2.1
West Gate	2017/3/20 7:30	0.8	<0.01	Fine	NNW	1.9
West Gate	2017/3/20 7:40	0.8	<0.01	Fine	NNW	1.9
West Gate	2017/3/20 7:50	0.8	<0.01	Fine	NNW	2.0
West Gate	2017/3/20 8:00	0.8	<0.01	Fine	NW	2.1
West Gate	2017/3/20 8:10	0.8	<0.01	Fine	NE	2.1
West Gate	2017/3/20 8:20	0.8	<0.01	Fine	ENE	3.0
West Gate	2017/3/20 8:30	0.8	<0.01	Fine	E	2.0
West Gate	2017/3/20 8:40	0.8	<0.01	Fine	E	2.5
West Gate	2017/3/20 8:50	0.8	<0.01	Fine	ESE	2.1
West Gate	2017/3/20 9:00	0.8	<0.01	Fine	E	2.1
West Gate	2017/3/20 9:10	0.8	<0.01	Fine	E	1.8
West Gate	2017/3/20 9:20	0.8	<0.01	Fine	ENE	2.4
West Gate	2017/3/20 9:30	0.8	<0.01	Fine	ENE	2.2
West Gate	2017/3/20 9:40	0.8	<0.01	Fine	ENE	1.7
West Gate	2017/3/20 9:50	0.8	<0.01	Fine	ENE	2.4
West Gate	2017/3/20 10:00	0.8	<0.01	Fine	E	2.4
West Gate	2017/3/20 10:10	0.8	<0.01	Fine	E	2.5
West Gate	2017/3/20 10:20	0.8	<0.01	Fine	E	2.8
West Gate	2017/3/20 10:30	0.8	<0.01	Fine	ESE	2.4
West Gate	2017/3/20 10:40	0.8	<0.01	Fine	ESE	2.2
West Gate	2017/3/20 10:50	0.8	<0.01	Fine	ESE	2.5
West Gate	2017/3/20 11:00	0.8	<0.01	Fine	ESE	2.6
West Gate	2017/3/20 11:10	0.8	<0.01	Fine	SE	2.7
West Gate	2017/3/20 11:20	0.8	<0.01	Fine	SE	3.3

Measuring Point	Measurement Date	γ Ray	Neutron Ray	Weather	Wind Direction	Wind Velocity (m/s)
West Gate	2017/3/20 11:30	0.8	<0.01	Fine	SE	3.5
West Gate	2017/3/20 11:40	0.8	<0.01	Fine	SE	3.3
West Gate	2017/3/20 11:50	0.8	<0.01	Fine	SE	3.7
West Gate	2017/3/20 12:00	0.8	<0.01	Fine	SE	3.7
West Gate	2017/3/20 12:10	0.8	<0.01	Fine	SE	2.9
West Gate	2017/3/20 12:20	0.8	<0.01	Fine	SE	3.1
West Gate	2017/3/20 12:30	0.8	<0.01	Fine	SE	3.3
West Gate	2017/3/20 12:40	0.9	<0.01	Fine	SSE	3.0
West Gate	2017/3/20 12:50	0.9	<0.01	Fine	SE	3.5
West Gate	2017/3/20 13:00	0.8	<0.01	Fine	SE	3.4
West Gate	2017/3/20 13:10	0.9	<0.01	Fine	SE	2.6
West Gate	2017/3/20 13:20	0.8	<0.01	Fine	SE	3.1
West Gate	2017/3/20 13:30	0.8	<0.01	Fine	SE	2.9
West Gate	2017/3/20 13:40	0.8	<0.01	Fine	SE	3.1
West Gate	2017/3/20 13:50	0.8	<0.01	Fine	SE	2.7
West Gate	2017/3/20 14:00	0.9	<0.01	Fine	ESE	2.5
West Gate	2017/3/20 14:10	0.8	<0.01	Fine	SE	2.9
West Gate	2017/3/20 14:20	0.8	<0.01	Fine	SE	2.6
West Gate	2017/3/20 14:30	0.8	<0.01	Fine	SE	2.1
West Gate	2017/3/20 14:40	0.8	<0.01	Fine	SE	2.5
West Gate	2017/3/20 14:50	0.8	<0.01	Fine	SE	2.5
West Gate	2017/3/20 15:00	0.8	<0.01	Fine	SE	2.0
West Gate	2017/3/20 15:10	0.8	<0.01	Fine	SE	2.4
West Gate	2017/3/20 15:20	0.8	<0.01	Fine	SE	2.2
West Gate	2017/3/20 15:30	0.8	<0.01	Fine	SE	2.2
West Gate	2017/3/20 15:40	0.8	<0.01	Fine	SSE	2.8
West Gate	2017/3/20 15:50	0.8	<0.01	Fine	SSE	2.6
West Gate	2017/3/20 16:00	0.8	<0.01	Fine	SSE	2.7
West Gate	2017/3/20 16:10	0.8	<0.01	Fine	SSE	2.6
West Gate	2017/3/20 16:20	0.8	<0.01	Fine	SSE	2.5
West Gate	2017/3/20 16:30	0.8	<0.01	Fine	S	3.2
West Gate	2017/3/20 16:40	0.8	<0.01	Fine	SSE	2.8
West Gate	2017/3/20 16:50	0.8	<0.01	Fine	SSE	3.4
West Gate	2017/3/20 17:00	0.8	<0.01	Fine	SSW	2.7
West Gate	2017/3/20 17:10	0.8	<0.01	Fine	SSW	2.2
West Gate	2017/3/20 17:20	0.8	<0.01	Fine	S	2.6
West Gate	2017/3/20 17:30	0.8	<0.01	Fine	S	2.2
West Gate	2017/3/20 17:40	0.8	<0.01	Fine	SSW	1.8
West Gate	2017/3/20 17:50	0.8	<0.01	Fine	SSW	1.9
West Gate	2017/3/20 18:00	0.8	<0.01	Fine	SSW	1.9
West Gate	2017/3/20 18:10	0.8	<0.01	Fine	SSW	1.7
West Gate	2017/3/20 18:20	0.8	<0.01	Fine	SSW	1.3
West Gate	2017/3/20 18:30	0.8	<0.01	Fine	SSW	2.4
West Gate	2017/3/20 18:40	0.8	<0.01	Fine	SSW	2.5
West Gate	2017/3/20 18:50	0.8	<0.01	Fine	SSW	2.2
West Gate	2017/3/20 19:00	0.8	<0.01	Fine	SW	0.8
West Gate	2017/3/20 19:10	0.8	<0.01	Fine	-	CALM
West Gate	2017/3/20 19:20	0.8	<0.01	Fine	SW	0.6
West Gate	2017/3/20 19:30	0.8	<0.01	Fine	SW	0.6
West Gate	2017/3/20 19:40	0.8	<0.01	Fine	WSW	0.6
West Gate	2017/3/20 19:50	0.8	<0.01	Fine	WSW	0.8
West Gate	2017/3/20 20:00	0.8	<0.01	Fine	SW	0.7
West Gate	2017/3/20 20:10	0.8	<0.01	Fine	SSW	1.1
West Gate	2017/3/20 20:20	0.8	<0.01	Fine	SW	1.7
West Gate	2017/3/20 20:30	0.8	<0.01	Fine	SW	1.3
West Gate	2017/3/20 20:40	0.8	<0.01	Fine	WSW	0.9
West Gate	2017/3/20 20:50	0.8	<0.01	Fine	SW	0.8
West Gate	2017/3/20 21:00	0.8	<0.01	Fine	SW	0.8
West Gate	2017/3/20 21:10	0.8	<0.01	Fine	SW	0.7
West Gate	2017/3/20 21:20	0.8	<0.01	Fine	SW	0.8
West Gate	2017/3/20 21:30	0.8	<0.01	Fine	SW	1.1
West Gate	2017/3/20 21:40	0.8	<0.01	Fine	-	CALM
West Gate	2017/3/20 21:50	0.8	<0.01	Fine	W	0.5
West Gate	2017/3/20 22:00	0.8	<0.01	Fine	WSW	0.5
West Gate	2017/3/20 22:10	0.8	<0.01	Fine	WSW	0.5
West Gate	2017/3/20 22:20	0.8	<0.01	Fine	WSW	0.7
West Gate	2017/3/20 22:30	0.8	<0.01	Fine	W	0.8
West Gate	2017/3/20 22:40	0.8	<0.01	Fine	-	CALM
West Gate	2017/3/20 22:50	0.8	<0.01	Fine	-	CALM
West Gate	2017/3/20 23:00	0.9	<0.01	Fine	W	0.7
West Gate	2017/3/20 23:10	0.8	<0.01	Fine	W	0.9
West Gate	2017/3/20 23:20	0.9	<0.01	Fine	-	CALM
West Gate	2017/3/20 23:30	0.8	<0.01	Fine	-	CALM
West Gate	2017/3/20 23:40	0.8	<0.01	Fine	-	CALM
West Gate	2017/3/20 23:50	0.8	<0.01	Fine	-	CALM

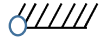

Fukushima Daiichi Nuclear Power Plant

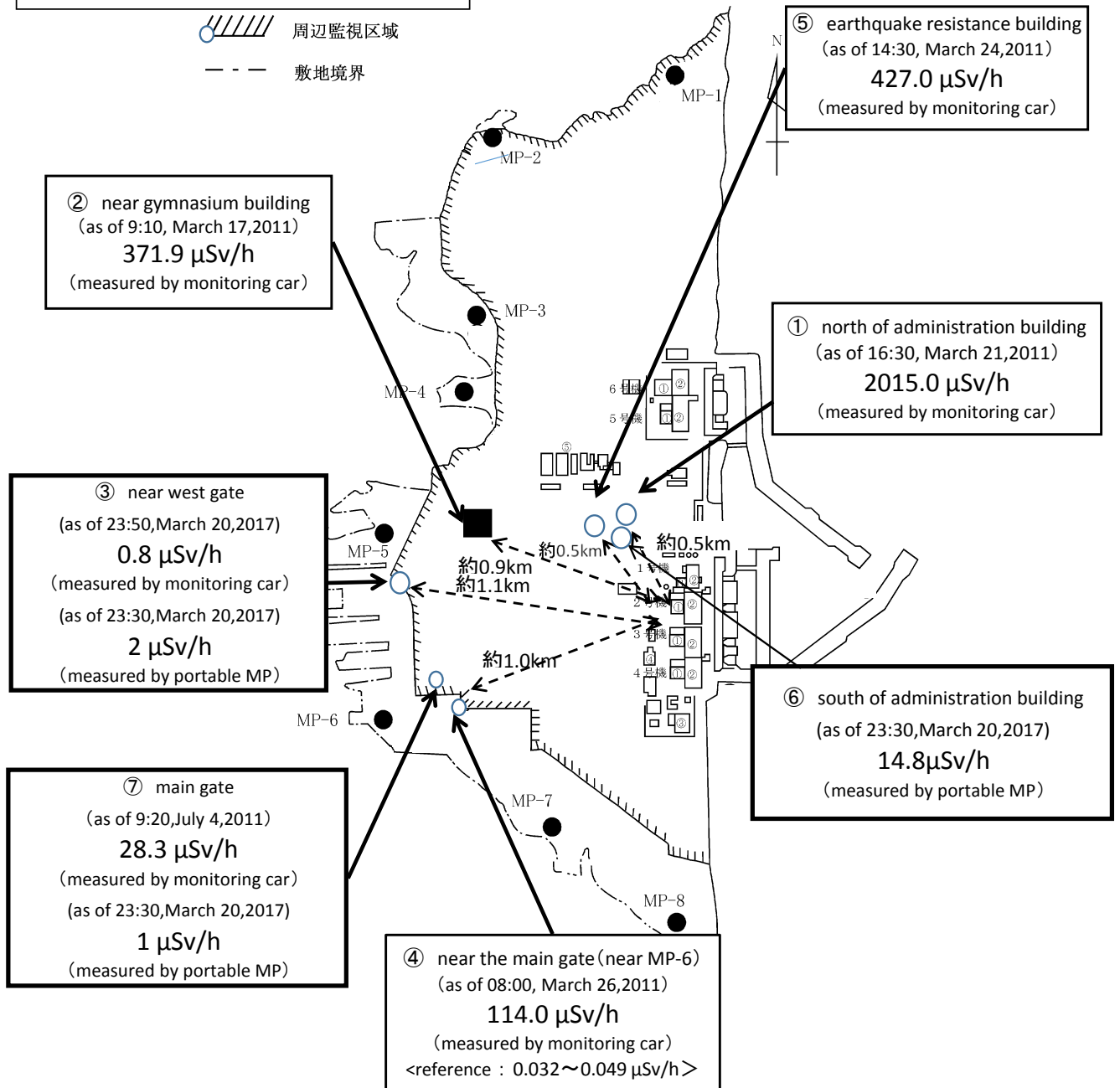
2017/3/20

周辺監視区域: supervised outside area

as of 23:50

敷地境界: site boundary

 周辺監視区域
 敷地境界



※Reference data indicate the normal fluctuation range of airborne radiation rate.