

Fixed point Monitoring Status by Temporary Monitoring Post at Fukushima Daiichi Nuclear Power Station

Date	Radiation Dose Rate (μ Sv/h) At the Main Buiding	Radiation Dose Rate (μ Sv/h) At the Main Gate	Radiation Dose Rate (μ Sv/h) At the West Gate
2017/3/13 0:00	15	1	2
2017/3/13 0:30	15	1	2
2017/3/13 1:00	15	1	2
2017/3/13 1:30	15	1	2
2017/3/13 2:00	15	1	2
2017/3/13 2:30	15	1	2
2017/3/13 3:00	15	1	2
2017/3/13 3:30	15	1	2
2017/3/13 4:00	15	1	2
2017/3/13 4:30	15	1	2
2017/3/13 5:00	15	1	2
2017/3/13 5:30	15	1	2
2017/3/13 6:00	15	1	2
2017/3/13 6:30	15	1	2
2017/3/13 7:00	15	1	2
2017/3/13 7:30	15	1	2
2017/3/13 8:00	15	1	2
2017/3/13 8:30	15	1	2
2017/3/13 9:00	15	1	2
2017/3/13 9:30	15	1	2
2017/3/13 10:00	15	1	2
2017/3/13 10:30	15	1	2
2017/3/13 11:00	15	1	2
2017/3/13 11:30	15	1	2
2017/3/13 12:00	15	1	2
2017/3/13 12:30	15	1	2
2017/3/13 13:00	15	1	2
2017/3/13 13:30	15	1	2
2017/3/13 14:00	15	1	2
2017/3/13 14:30	15	1	2
2017/3/13 15:00	15	1	2
2017/3/13 15:30	15	1	2
2017/3/13 16:00	15	1	2
2017/3/13 16:30	15	1	2
2017/3/13 17:00	15	1	2
2017/3/13 17:30	15	1	2
2017/3/13 18:00	15	1	2
2017/3/13 18:30	15	1	2
2017/3/13 19:00	15	1	2
2017/3/13 19:30	15	1	2
2017/3/13 20:00	15	1	2
2017/3/13 20:30	15	1	2
2017/3/13 21:00	15	1	2
2017/3/13 21:30	15	1	2
2017/3/13 22:00	15	1	2
2017/3/13 22:30	15	1	2
2017/3/13 23:00	15	1	2
2017/3/13 23:30	15	1	2

Monitoring data by a monitoring car* at Fukushima Daiichi Nuclear Power Station (μ Sv/h)

* The data from monitoring car may deficit as the vehicle may change monitoring point.

*About the direction of the wind and the wind velocity,we are measuring with the weather observation meter of the 10m higher.

*“-”: the wind velocity/“CALM”:the wind direction is below 0.5m/s.

Measuring Point	Measurement Date	γ Ray	Neutron Ray	Weather	Wind Direction	Wind Velocity (m/s)
West Gate	2017/3/13 0:00	0.9	<0.01	Fine	WSW	0.7
West Gate	2017/3/13 0:10	0.9	<0.01	Fine	W	0.6
West Gate	2017/3/13 0:20	0.9	<0.01	Fine	W	0.6
West Gate	2017/3/13 0:30	0.9	<0.01	Fine	WSW	0.6
West Gate	2017/3/13 0:40	0.9	<0.01	Fine	WSW	0.9
West Gate	2017/3/13 0:50	0.9	<0.01	Fine	WSW	0.8
West Gate	2017/3/13 1:00	0.9	<0.01	Fine	WSW	0.6
West Gate	2017/3/13 1:10	0.9	<0.01	Fine	WSW	0.6
West Gate	2017/3/13 1:20	0.9	<0.01	Fine	WSW	0.5
West Gate	2017/3/13 1:30	0.9	<0.01	Fine	WSW	0.5
West Gate	2017/3/13 1:40	0.9	<0.01	Fine	WSW	0.5
West Gate	2017/3/13 1:50	0.9	<0.01	Fine	-	CALM
West Gate	2017/3/13 2:00	0.9	<0.01	Fine	-	CALM
West Gate	2017/3/13 2:10	0.9	<0.01	Fine	-	CALM
West Gate	2017/3/13 2:20	0.9	<0.01	Fine	-	CALM
West Gate	2017/3/13 2:30	0.9	<0.01	Fine	-	CALM
West Gate	2017/3/13 2:40	0.9	<0.01	Fine	-	CALM
West Gate	2017/3/13 2:50	0.9	<0.01	Fine	-	CALM
West Gate	2017/3/13 3:00	0.9	<0.01	Fine	SSW	0.6
West Gate	2017/3/13 3:10	0.9	<0.01	Fine	SSW	1.1
West Gate	2017/3/13 3:20	0.9	<0.01	Fine	SW	0.9
West Gate	2017/3/13 3:30	0.9	<0.01	Fine	WSW	0.9
West Gate	2017/3/13 3:40	0.9	<0.01	Fine	-	CALM
West Gate	2017/3/13 3:50	0.9	<0.01	Fine	-	CALM
West Gate	2017/3/13 4:00	0.9	<0.01	Fine	WSW	0.7
West Gate	2017/3/13 4:10	0.9	<0.01	Fine	SW	0.7
West Gate	2017/3/13 4:20	0.9	<0.01	Fine	SW	0.9
West Gate	2017/3/13 4:30	0.9	<0.01	Fine	SW	1.3
West Gate	2017/3/13 4:40	0.9	<0.01	Fine	SW	1.1
West Gate	2017/3/13 4:50	0.9	<0.01	Fine	SW	0.9
West Gate	2017/3/13 5:00	0.9	<0.01	Fine	SW	1.3
West Gate	2017/3/13 5:10	0.9	<0.01	Cloudy	SSW	1.3
West Gate	2017/3/13 5:20	0.9	<0.01	Cloudy	SW	1.2
West Gate	2017/3/13 5:30	0.9	<0.01	Cloudy	SW	1.3
West Gate	2017/3/13 5:40	0.9	<0.01	Cloudy	SW	1.2
West Gate	2017/3/13 5:50	0.9	<0.01	Cloudy	SW	1.1
West Gate	2017/3/13 6:00	0.9	<0.01	Cloudy	SW	1.1
West Gate	2017/3/13 6:10	0.9	<0.01	Cloudy	SW	0.9
West Gate	2017/3/13 6:20	0.9	<0.01	Cloudy	SW	0.9
West Gate	2017/3/13 6:30	0.9	<0.01	Cloudy	SW	1.2
West Gate	2017/3/13 6:40	0.9	<0.01	Cloudy	SW	1.0
West Gate	2017/3/13 6:50	0.9	<0.01	Cloudy	SW	1.0
West Gate	2017/3/13 7:00	0.9	<0.01	Cloudy	SW	1.3
West Gate	2017/3/13 7:10	0.9	<0.01	Cloudy	SW	1.2
West Gate	2017/3/13 7:20	0.9	<0.01	Cloudy	SW	1.3
West Gate	2017/3/13 7:30	0.9	<0.01	Cloudy	SSW	1.2
West Gate	2017/3/13 7:40	0.9	<0.01	Cloudy	SW	1.3
West Gate	2017/3/13 7:50	0.9	<0.01	Cloudy	SW	1.2
West Gate	2017/3/13 8:00	0.9	<0.01	Cloudy	SW	1.0
West Gate	2017/3/13 8:10	0.9	<0.01	Cloudy	SW	1.1
West Gate	2017/3/13 8:20	0.8	<0.01	Cloudy	SSW	1.8
West Gate	2017/3/13 8:30	0.9	<0.01	Cloudy	SSW	2.2
West Gate	2017/3/13 8:40	0.9	<0.01	Cloudy	SSW	2.0
West Gate	2017/3/13 8:50	0.9	<0.01	Cloudy	S	2.3
West Gate	2017/3/13 9:00	0.9	<0.01	Cloudy	SSE	2.9
West Gate	2017/3/13 9:10	0.8	<0.01	Cloudy	SSE	3.4
West Gate	2017/3/13 9:20	0.9	<0.01	Cloudy	SSE	3.6
West Gate	2017/3/13 9:30	0.9	<0.01	Cloudy	SSE	2.9
West Gate	2017/3/13 9:40	0.9	<0.01	Cloudy	SSE	3.0
West Gate	2017/3/13 9:50	0.9	<0.01	Cloudy	SSE	3.5
West Gate	2017/3/13 10:00	0.9	<0.01	Cloudy	SSE	3.4
West Gate	2017/3/13 10:10	0.9	<0.01	Cloudy	SSE	3.3
West Gate	2017/3/13 10:20	0.9	<0.01	Cloudy	SSE	3.6
West Gate	2017/3/13 10:30	0.9	<0.01	Cloudy	SSE	4.0
West Gate	2017/3/13 10:40	0.9	<0.01	Cloudy	SSE	3.8
West Gate	2017/3/13 10:50	0.9	<0.01	Cloudy	SSE	3.8
West Gate	2017/3/13 11:00	0.9	<0.01	Cloudy	SSE	3.7
West Gate	2017/3/13 11:10	0.9	<0.01	Cloudy	SSE	3.8



Measuring Point	Measurement Date	γ Ray	Neutron Ray	Weather	Wind Direction	Wind Velocity (m/s)
West Gate	2017/3/13 11:20	0.9	<0.01	Cloudy	SSE	3.8
West Gate	2017/3/13 11:30	0.9	<0.01	Cloudy	SSE	3.2
West Gate	2017/3/13 11:40	0.9	<0.01	Cloudy	SSE	3.9
West Gate	2017/3/13 11:50	0.9	<0.01	Cloudy	SSE	4.0
West Gate	2017/3/13 12:00	0.8	<0.01	Cloudy	SSE	3.9
West Gate	2017/3/13 12:10	0.9	<0.01	Cloudy	SSE	4.1
West Gate	2017/3/13 12:20	0.9	<0.01	Cloudy	SSE	4.3
West Gate	2017/3/13 12:30	0.9	<0.01	Cloudy	SSE	4.7
West Gate	2017/3/13 12:40	0.9	<0.01	Cloudy	SSE	4.7
West Gate	2017/3/13 12:50	0.9	<0.01	Cloudy	SSE	5.0
West Gate	2017/3/13 13:00	0.9	<0.01	Cloudy	SSE	4.3
West Gate	2017/3/13 13:10	0.9	<0.01	Cloudy	SSE	3.7
West Gate	2017/3/13 13:20	0.9	<0.01	Cloudy	SSE	3.6
West Gate	2017/3/13 13:30	0.9	<0.01	Cloudy	SSE	3.3
West Gate	2017/3/13 13:40	0.9	<0.01	Cloudy	SSE	4.0
West Gate	2017/3/13 13:50	0.9	<0.01	Cloudy	SSE	4.5
West Gate	2017/3/13 14:00	0.9	<0.01	Cloudy	SSE	4.8
West Gate	2017/3/13 14:10	0.9	<0.01	Cloudy	SSE	5.1
West Gate	2017/3/13 14:20	0.9	<0.01	Cloudy	SSE	4.3
West Gate	2017/3/13 14:30	0.9	<0.01	Cloudy	SSE	5.2
West Gate	2017/3/13 14:40	0.9	<0.01	Cloudy	SSE	4.8
West Gate	2017/3/13 14:50	0.9	<0.01	Cloudy	SSE	4.6
West Gate	2017/3/13 15:00	0.9	<0.01	Cloudy	SSE	4.4
West Gate	2017/3/13 15:10	0.9	<0.01	Cloudy	SSE	4.3
West Gate	2017/3/13 15:20	0.9	<0.01	Cloudy	SSE	3.7
West Gate	2017/3/13 15:30	0.9	<0.01	Cloudy	SSE	4.2
West Gate	2017/3/13 15:40	0.9	<0.01	Cloudy	SSE	3.7
West Gate	2017/3/13 15:50	0.9	<0.01	Cloudy	SSE	3.3
West Gate	2017/3/13 16:00	0.9	<0.01	Cloudy	SSE	3.5
West Gate	2017/3/13 16:10	0.9	<0.01	Cloudy	SSE	3.9
West Gate	2017/3/13 16:20	0.9	<0.01	Cloudy	SSE	4.1
West Gate	2017/3/13 16:30	0.9	<0.01	Cloudy	SSE	4.1
West Gate	2017/3/13 16:40	0.9	<0.01	Cloudy	S	4.8
West Gate	2017/3/13 16:50	0.9	<0.01	Cloudy	S	3.6
West Gate	2017/3/13 17:00	0.9	<0.01	Cloudy	SSE	4.2
West Gate	2017/3/13 17:10	0.9	<0.01	Cloudy	SSE	3.7
West Gate	2017/3/13 17:20	0.9	<0.01	Cloudy	SSE	2.6
West Gate	2017/3/13 17:30	0.9	<0.01	Cloudy	SSE	2.3
West Gate	2017/3/13 17:40	0.9	<0.01	Cloudy	S	2.4
West Gate	2017/3/13 17:50	0.9	<0.01	Cloudy	SSW	1.9
West Gate	2017/3/13 18:00	0.9	<0.01	Cloudy	SSW	1.7
West Gate	2017/3/13 18:10	0.9	<0.01	Cloudy	SSW	1.7
West Gate	2017/3/13 18:20	0.9	<0.01	Cloudy	SSW	1.7
West Gate	2017/3/13 18:30	0.9	<0.01	Cloudy	SSW	1.6
West Gate	2017/3/13 18:40	0.9	<0.01	Cloudy	SSW	1.4
West Gate	2017/3/13 18:50	0.9	<0.01	Cloudy	SSW	1.0
West Gate	2017/3/13 19:00	0.9	<0.01	Cloudy	-	CALM
West Gate	2017/3/13 19:10	0.9	<0.01	Cloudy	WSW	0.6
West Gate	2017/3/13 19:20	0.9	<0.01	Cloudy	W	0.6
West Gate	2017/3/13 19:30	0.9	<0.01	Cloudy	W	0.7
West Gate	2017/3/13 19:40	0.9	<0.01	Cloudy	W	0.8
West Gate	2017/3/13 19:50	0.9	<0.01	Cloudy	WSW	0.6
West Gate	2017/3/13 20:00	0.9	<0.01	Cloudy	W	0.8
West Gate	2017/3/13 20:10	0.9	<0.01	Cloudy	-	CALM
West Gate	2017/3/13 20:20	0.9	<0.01	Cloudy	-	CALM
West Gate	2017/3/13 20:30	0.9	<0.01	Cloudy	W	0.8
West Gate	2017/3/13 20:40	0.9	<0.01	Cloudy	W	0.5
West Gate	2017/3/13 20:50	0.9	<0.01	Cloudy	W	0.6
West Gate	2017/3/13 21:00	0.9	<0.01	Cloudy	W	0.7
West Gate	2017/3/13 21:10	0.9	<0.01	Cloudy	W	0.5
West Gate	2017/3/13 21:20	0.9	<0.01	Cloudy	-	CALM
West Gate	2017/3/13 21:30	0.9	<0.01	Cloudy	W	0.5
West Gate	2017/3/13 21:40	0.9	<0.01	Cloudy	W	0.7
West Gate	2017/3/13 21:50	0.9	<0.01	Cloudy	-	CALM
West Gate	2017/3/13 22:00	0.9	<0.01	Cloudy	WNW	0.6
West Gate	2017/3/13 22:10	0.9	<0.01	Cloudy	WNW	0.6
West Gate	2017/3/13 22:20	0.9	<0.01	Cloudy	WNW	0.7
West Gate	2017/3/13 22:30	0.9	<0.01	Cloudy	WNW	1.0
West Gate	2017/3/13 22:40	0.9	<0.01	Cloudy	WNW	0.9
West Gate	2017/3/13 22:50	0.9	<0.01	Cloudy	NW	0.5
West Gate	2017/3/13 23:00	0.9	<0.01	Cloudy	WNW	0.7
West Gate	2017/3/13 23:10	0.9	<0.01	Cloudy	WNW	1.3
West Gate	2017/3/13 23:20	0.9	<0.01	Cloudy	NW	1.2
West Gate	2017/3/13 23:30	0.9	<0.01	Cloudy	NNW	0.7
West Gate	2017/3/13 23:40	0.9	<0.01	Cloudy	NNW	0.8
West Gate	2017/3/13 23:50	0.9	<0.01	Cloudy	NW	0.5

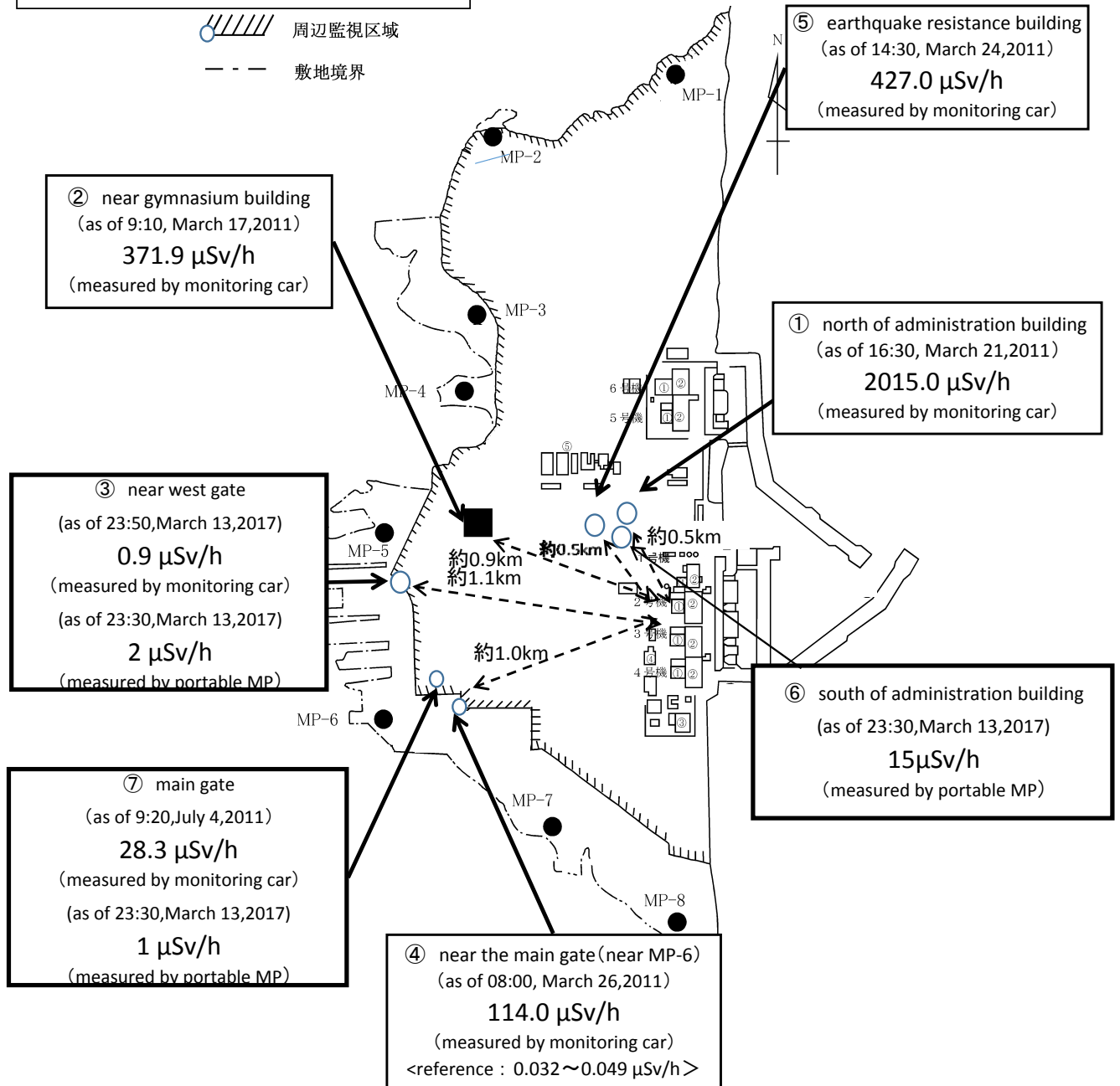
Fukushima Daiichi Nuclear Power Plant

2017/3/13

周辺監視区域 : supervised outside area
敷地境界 : site boundary

as of 23:50

 周辺監視区域
 敷地境界



※Reference data indicate the normal fluctuation range of airborne radiation rate.