

Fixed point Monitoring Status by Temporary Monitoring Post at Fukushima Daiichi Nuclear Power Station

Date	Radiation Dose Rate (μ Sv/h) At the Main Buiding	Radiation Dose Rate (μ Sv/h) At the Main Gate	Radiation Dose Rate (μ Sv/h) At the West Gate
2017/3/6 0:00	15	1	2
2017/3/6 0:30	15	1	2
2017/3/6 1:00	15	1	2
2017/3/6 1:30	15	1	2
2017/3/6 2:00	15	1	2
2017/3/6 2:30	15	1	2
2017/3/6 3:00	15	1	2
2017/3/6 3:30	15	1	2
2017/3/6 4:00	15	1	2
2017/3/6 4:30	15	1	2
2017/3/6 5:00	15	1	2
2017/3/6 5:30	15	1	2
2017/3/6 6:00	15	1	2
2017/3/6 6:30	15	1	2
2017/3/6 7:00	15	1	2
2017/3/6 7:30	15	1	2
2017/3/6 8:00	15	1	2
2017/3/6 8:30	15	1	2
2017/3/6 9:00	15	1	2
2017/3/6 9:30	15	1	2
2017/3/6 10:00	15	1	2
2017/3/6 10:30	15	1	2
2017/3/6 11:00	15	1	2
2017/3/6 11:30	15	1	2
2017/3/6 12:00	15	1	2
2017/3/6 12:30	15	1	2
2017/3/6 13:00	15	1	2
2017/3/6 13:30	15	1	2
2017/3/6 14:00	15	1	2
2017/3/6 14:30	15	1	2
2017/3/6 15:00	15	1	2
2017/3/6 15:30	15	1	2
2017/3/6 16:00	15	1	2
2017/3/6 16:30	15	1	2
2017/3/6 17:00	15	1	2
2017/3/6 17:30	15	1	2
2017/3/6 18:00	15	1	2
2017/3/6 18:30	15	1	2
2017/3/6 19:00	15	1	2
2017/3/6 19:30	15	1	2
2017/3/6 20:00	15	1	2
2017/3/6 20:30	15	1	2
2017/3/6 21:00	15	1	2
2017/3/6 21:30	15	1	2
2017/3/6 22:00	15	1	2
2017/3/6 22:30	15	1	2
2017/3/6 23:00	15	1	2
2017/3/6 23:30	15	1	2

Monitoring data by a monitoring car* at Fukushima Daiichi Nuclear Power Station (μ Sv/h)

* The data from monitoring car may deficit as the vehicle may change monitoring point.

*About the direction of the wind and the wind velocity,we are measuring with the weather observation meter of the 10m higher.

*“-”: the wind velocity/“CALM”:the wind direction is below 0.5m/s.



Measuring Point	Measurement Date	γ Ray	Neutron Ray	Weather	Wind Direction	Wind Velocity (m/s)
West Gate	2017/3/6 0:00	0.8	<0.01	Fine	WNW	0.6
West Gate	2017/3/6 0:10	0.9	<0.01	Cloudy	WNW	1.5
West Gate	2017/3/6 0:20	0.8	<0.01	Cloudy	WNW	1.9
West Gate	2017/3/6 0:30	0.9	<0.01	Cloudy	WNW	1.1
West Gate	2017/3/6 0:40	0.9	<0.01	Cloudy	WNW	0.6
West Gate	2017/3/6 0:50	0.9	<0.01	Cloudy	-	CALM
West Gate	2017/3/6 1:00	0.9	<0.01	Cloudy	W	0.9
West Gate	2017/3/6 1:10	0.9	<0.01	Cloudy	W	0.9
West Gate	2017/3/6 1:20	0.9	<0.01	Cloudy	WNW	0.8
West Gate	2017/3/6 1:30	0.9	<0.01	Cloudy	-	CALM
West Gate	2017/3/6 1:40	0.9	<0.01	Cloudy	-	CALM
West Gate	2017/3/6 1:50	0.9	<0.01	Cloudy	WSW	0.8
West Gate	2017/3/6 2:00	0.9	<0.01	Cloudy	W	0.7
West Gate	2017/3/6 2:10	0.9	<0.01	Cloudy	W	0.9
West Gate	2017/3/6 2:20	0.9	<0.01	Cloudy	W	0.8
West Gate	2017/3/6 2:30	0.9	<0.01	Cloudy	WNW	0.5
West Gate	2017/3/6 2:40	0.9	<0.01	Cloudy	WSW	0.6
West Gate	2017/3/6 2:50	0.8	<0.01	Cloudy	-	CALM
West Gate	2017/3/6 3:00	0.8	<0.01	Cloudy	-	CALM
West Gate	2017/3/6 3:10	0.9	<0.01	Cloudy	-	CALM
West Gate	2017/3/6 3:20	0.9	<0.01	Cloudy	NW	1.1
West Gate	2017/3/6 3:30	0.9	<0.01	Cloudy	WNW	1.5
West Gate	2017/3/6 3:40	0.9	<0.01	Cloudy	NW	1.1
West Gate	2017/3/6 3:50	0.9	<0.01	Cloudy	NW	0.8
West Gate	2017/3/6 4:00	0.9	<0.01	Cloudy	-	CALM
West Gate	2017/3/6 4:10	0.9	<0.01	Cloudy	W	0.7
West Gate	2017/3/6 4:20	0.9	<0.01	Cloudy	WNW	1.1
West Gate	2017/3/6 4:30	0.9	<0.01	Cloudy	WNW	1.2
West Gate	2017/3/6 4:40	0.9	<0.01	Cloudy	WNW	1.5
West Gate	2017/3/6 4:50	0.9	<0.01	Cloudy	WNW	1.5
West Gate	2017/3/6 5:00	0.9	<0.01	Cloudy	WNW	1.6
West Gate	2017/3/6 5:10	0.9	<0.01	Cloudy	WNW	1.1
West Gate	2017/3/6 5:20	0.9	<0.01	Cloudy	NW	1.1
West Gate	2017/3/6 5:30	0.9	<0.01	Cloudy	NNW	1.8
West Gate	2017/3/6 5:40	0.9	<0.01	Cloudy	NW	1.6
West Gate	2017/3/6 5:50	0.9	<0.01	Cloudy	WSW	0.6
West Gate	2017/3/6 6:00	0.9	<0.01	Cloudy	SSW	0.8
West Gate	2017/3/6 6:10	0.8	<0.01	Cloudy	SSW	0.6
West Gate	2017/3/6 6:20	0.9	<0.01	Cloudy	NW	0.8
West Gate	2017/3/6 6:30	0.9	<0.01	Cloudy	WNW	1.0
West Gate	2017/3/6 6:40	0.9	<0.01	Cloudy	WSW	1.1
West Gate	2017/3/6 6:50	0.9	<0.01	Cloudy	WSW	1.2
West Gate	2017/3/6 7:00	0.9	<0.01	Cloudy	WSW	1.3
West Gate	2017/3/6 7:10	0.9	<0.01	Cloudy	-	CALM
West Gate	2017/3/6 7:20	0.9	<0.01	Cloudy	-	CALM
West Gate	2017/3/6 7:30	0.9	<0.01	Cloudy	-	CALM
West Gate	2017/3/6 7:40	0.9	<0.01	Cloudy	-	CALM
West Gate	2017/3/6 7:50	0.8	<0.01	Cloudy	-	CALM
West Gate	2017/3/6 8:00	0.8	<0.01	Cloudy	-	CALM
West Gate	2017/3/6 8:10	0.9	<0.01	Cloudy	-	CALM
West Gate	2017/3/6 8:20	0.9	<0.01	Cloudy	ESE	0.8
West Gate	2017/3/6 8:30	0.8	<0.01	Cloudy	ENE	0.6
West Gate	2017/3/6 8:40	0.9	<0.01	Cloudy	-	CALM
West Gate	2017/3/6 8:50	0.8	<0.01	Cloudy	ESE	1.2
West Gate	2017/3/6 9:00	0.8	<0.01	Cloudy	ESE	0.9
West Gate	2017/3/6 9:10	0.8	<0.01	Cloudy	SE	1.0
West Gate	2017/3/6 9:20	0.8	<0.01	Cloudy	E	1.8
West Gate	2017/3/6 9:30	0.9	<0.01	Cloudy	E	1.1
West Gate	2017/3/6 9:40	0.9	<0.01	Cloudy	E	1.0
West Gate	2017/3/6 9:50	0.9	<0.01	Cloudy	E	1.0
West Gate	2017/3/6 10:00	0.9	<0.01	Cloudy	ESE	0.9
West Gate	2017/3/6 10:10	0.9	<0.01	Cloudy	E	0.9
West Gate	2017/3/6 10:20	0.9	<0.01	Cloudy	ENE	1.1
West Gate	2017/3/6 10:30	0.9	<0.01	Cloudy	ENE	1.2
West Gate	2017/3/6 10:40	0.8	<0.01	Cloudy	ESE	1.2
West Gate	2017/3/6 10:50	0.8	<0.01	Cloudy	ESE	1.2
West Gate	2017/3/6 11:00	0.9	<0.01	Cloudy	SE	1.5
West Gate	2017/3/6 11:10	0.9	<0.01	Cloudy	SE	1.8

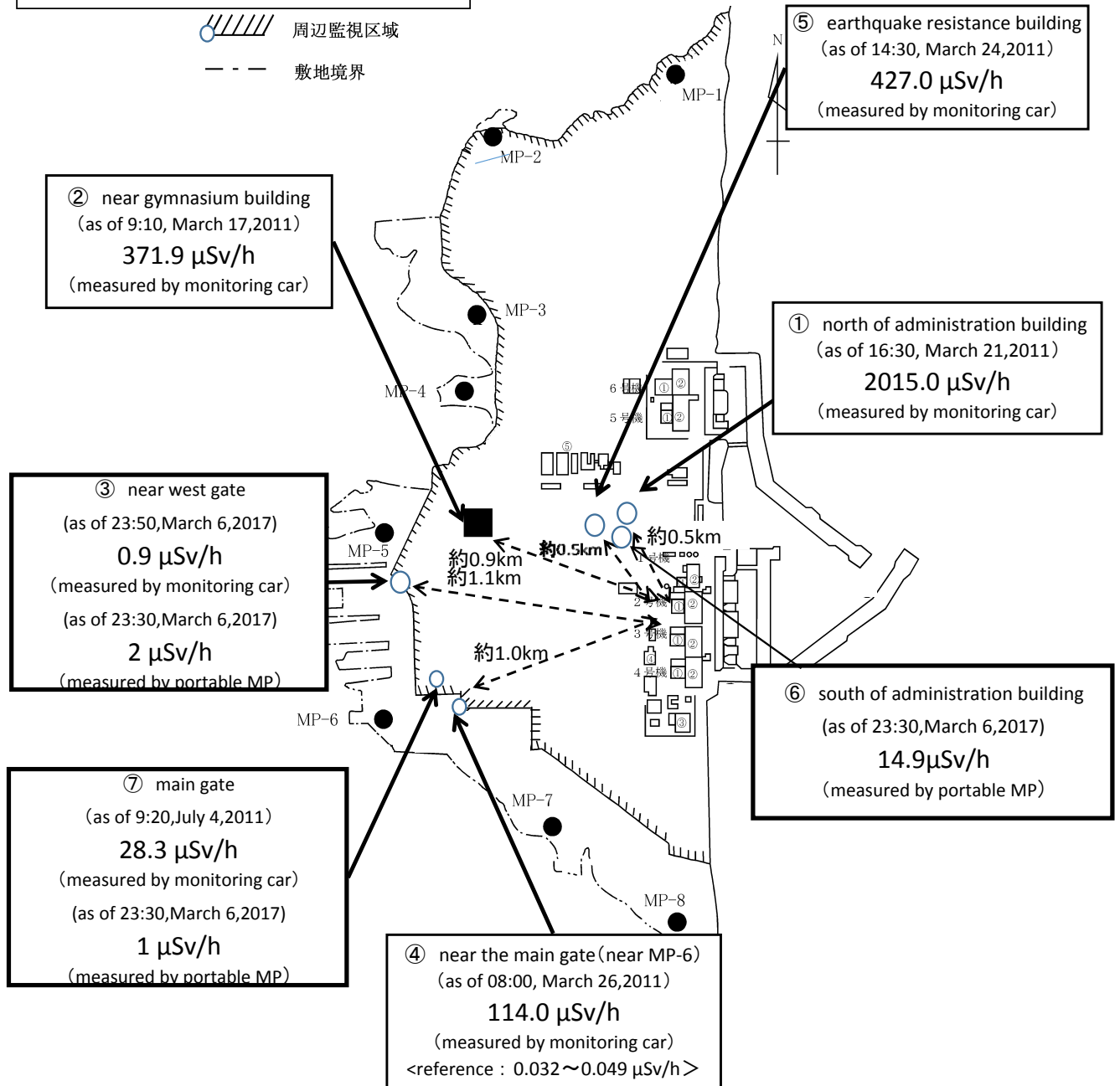
Measuring Point	Measurement Date	γ Ray	Neutron Ray	Weather	Wind Direction	Wind Velocity (m/s)
West Gate	2017/3/6 11:20	0.9	<0.01	Cloudy	SE	1.7
West Gate	2017/3/6 11:30	0.9	<0.01	Cloudy	SE	1.7
West Gate	2017/3/6 11:40	0.8	<0.01	Cloudy	SE	2.4
West Gate	2017/3/6 11:50	0.8	<0.01	Cloudy	SE	2.6
West Gate	2017/3/6 12:00	0.8	<0.01	Cloudy	SSE	2.0
West Gate	2017/3/6 12:10	0.9	<0.01	Cloudy	SE	2.7
West Gate	2017/3/6 12:20	0.9	<0.01	Cloudy	SE	2.6
West Gate	2017/3/6 12:30	0.8	<0.01	Cloudy	SE	2.8
West Gate	2017/3/6 12:40	0.9	<0.01	Cloudy	SSE	3.0
West Gate	2017/3/6 12:50	0.9	<0.01	Cloudy	SSE	3.1
West Gate	2017/3/6 13:00	0.9	<0.01	Cloudy	S	3.3
West Gate	2017/3/6 13:10	0.9	<0.01	Cloudy	S	2.9
West Gate	2017/3/6 13:20	0.9	<0.01	Cloudy	S	2.5
West Gate	2017/3/6 13:30	0.9	<0.01	Cloudy	S	3.2
West Gate	2017/3/6 13:40	0.9	<0.01	Cloudy	S	3.0
West Gate	2017/3/6 13:50	0.9	<0.01	Cloudy	S	2.3
West Gate	2017/3/6 14:00	0.9	<0.01	Cloudy	S	2.6
West Gate	2017/3/6 14:10	0.9	<0.01	Cloudy	SSE	2.3
West Gate	2017/3/6 14:20	0.9	<0.01	Cloudy	SSE	2.2
West Gate	2017/3/6 14:30	0.9	<0.01	Cloudy	SSE	2.4
West Gate	2017/3/6 14:40	0.8	<0.01	Cloudy	SSE	1.9
West Gate	2017/3/6 14:50	0.8	<0.01	Cloudy	SSE	2.2
West Gate	2017/3/6 15:00	0.9	<0.01	Cloudy	SSE	2.3
West Gate	2017/3/6 15:10	0.9	<0.01	Cloudy	SSE	2.0
West Gate	2017/3/6 15:20	0.9	<0.01	Cloudy	SSE	1.8
West Gate	2017/3/6 15:30	0.9	<0.01	Cloudy	SSE	2.3
West Gate	2017/3/6 15:40	0.8	<0.01	Cloudy	S	1.9
West Gate	2017/3/6 15:50	0.8	<0.01	Cloudy	S	2.4
West Gate	2017/3/6 16:00	0.8	<0.01	Cloudy	S	3.1
West Gate	2017/3/6 16:10	0.9	<0.01	Cloudy	S	3.3
West Gate	2017/3/6 16:20	0.8	<0.01	Cloudy	S	3.1
West Gate	2017/3/6 16:30	0.8	<0.01	Cloudy	S	2.4
West Gate	2017/3/6 16:40	0.8	<0.01	Cloudy	SSW	2.6
West Gate	2017/3/6 16:50	0.8	<0.01	Cloudy	S	2.3
West Gate	2017/3/6 17:00	0.9	<0.01	Cloudy	S	2.5
West Gate	2017/3/6 17:10	0.9	<0.01	Cloudy	SSW	2.4
West Gate	2017/3/6 17:20	0.9	<0.01	Cloudy	SSW	2.4
West Gate	2017/3/6 17:30	0.9	<0.01	Cloudy	S	2.4
West Gate	2017/3/6 17:40	0.9	<0.01	Cloudy	S	2.5
West Gate	2017/3/6 17:50	0.9	<0.01	Cloudy	S	2.0
West Gate	2017/3/6 18:00	0.9	<0.01	Cloudy	S	2.3
West Gate	2017/3/6 18:10	0.9	<0.01	Cloudy	SSW	2.1
West Gate	2017/3/6 18:20	0.8	<0.01	Cloudy	SSW	1.7
West Gate	2017/3/6 18:30	0.9	<0.01	Cloudy	SW	1.0
West Gate	2017/3/6 18:40	0.8	<0.01	Cloudy	SW	1.2
West Gate	2017/3/6 18:50	0.9	<0.01	Cloudy	WSW	1.1
West Gate	2017/3/6 19:00	0.9	<0.01	Cloudy	SSW	1.7
West Gate	2017/3/6 19:10	0.9	<0.01	Cloudy	SSW	2.1
West Gate	2017/3/6 19:20	0.9	<0.01	Cloudy	SW	1.3
West Gate	2017/3/6 19:30	0.9	<0.01	Cloudy	WNW	1.1
West Gate	2017/3/6 19:40	0.9	<0.01	Cloudy	WNW	1.8
West Gate	2017/3/6 19:50	0.9	<0.01	Cloudy	WNW	2.5
West Gate	2017/3/6 20:00	0.9	<0.01	Cloudy	WNW	1.7
West Gate	2017/3/6 20:10	0.9	<0.01	Cloudy	WNW	2.1
West Gate	2017/3/6 20:20	0.9	<0.01	Cloudy	WNW	2.4
West Gate	2017/3/6 20:30	0.9	<0.01	Cloudy	WNW	2.7
West Gate	2017/3/6 20:40	0.9	<0.01	Cloudy	WNW	2.6
West Gate	2017/3/6 20:50	0.9	<0.01	Cloudy	-	CALM
West Gate	2017/3/6 21:00	0.9	<0.01	Cloudy	-	CALM
West Gate	2017/3/6 21:10	0.9	<0.01	Cloudy	SSW	2.4
West Gate	2017/3/6 21:20	0.9	<0.01	Cloudy	SW	1.0
West Gate	2017/3/6 21:30	0.9	<0.01	Cloudy	WSW	1.1
West Gate	2017/3/6 21:40	0.9	<0.01	Cloudy	WSW	0.8
West Gate	2017/3/6 21:50	0.9	<0.01	Cloudy	W	0.8
West Gate	2017/3/6 22:00	0.9	<0.01	Cloudy	W	0.8
West Gate	2017/3/6 22:10	0.9	<0.01	Cloudy	WNW	0.9
West Gate	2017/3/6 22:20	0.9	<0.01	Cloudy	WNW	1.2
West Gate	2017/3/6 22:30	0.9	<0.01	Cloudy	W	0.8
West Gate	2017/3/6 22:40	0.9	<0.01	Cloudy	W	1.1
West Gate	2017/3/6 22:50	0.9	<0.01	Cloudy	WNW	1.8
West Gate	2017/3/6 23:00	0.9	<0.01	Cloudy	W	0.7
West Gate	2017/3/6 23:10	0.9	<0.01	Cloudy	NW	2.4
West Gate	2017/3/6 23:20	0.9	<0.01	Cloudy	NW	2.6
West Gate	2017/3/6 23:30	0.9	<0.01	Cloudy	NW	2.9
West Gate	2017/3/6 23:40	0.9	<0.01	Cloudy	NW	2.7
West Gate	2017/3/6 23:50	0.9	<0.01	Cloudy	NNW	3.4

Fukushima Daiichi Nuclear Power Plant

2017/3/6
as of 23:50

周辺監視区域 : supervised outside area
敷地境界 : site boundary

 周辺監視区域
 敷地境界



※Reference data indicate the normal fluctuation range of airborne radiation rate.