

Fixed point Monitoring Status by Temporary Monitoring Post at Fukushima Daiichi Nuclear Power Station

Date	Radiation Dose Rate (μ Sv/h) At the Main Buiding	Radiation Dose Rate (μ Sv/h) At the Main Gate	Radiation Dose Rate (μ Sv/h) At the West Gate
2017/3/5 0:00	15	1	2
2017/3/5 0:30	15	1	2
2017/3/5 1:00	15	1	2
2017/3/5 1:30	15	1	2
2017/3/5 2:00	15	1	2
2017/3/5 2:30	15	1	2
2017/3/5 3:00	15	1	2
2017/3/5 3:30	15	1	2
2017/3/5 4:00	15	1	2
2017/3/5 4:30	15	1	2
2017/3/5 5:00	15	1	2
2017/3/5 5:30	15	1	2
2017/3/5 6:00	15	1	2
2017/3/5 6:30	15	1	2
2017/3/5 7:00	15	1	2
2017/3/5 7:30	15	1	2
2017/3/5 8:00	15	1	2
2017/3/5 8:30	15	1	2
2017/3/5 9:00	15	1	2
2017/3/5 9:30	15	1	2
2017/3/5 10:00	15	1	2
2017/3/5 10:30	15	1	2
2017/3/5 11:00	15	1	2
2017/3/5 11:30	15	1	2
2017/3/5 12:00	15	1	2
2017/3/5 12:30	15	1	2
2017/3/5 13:00	15	1	2
2017/3/5 13:30	15	1	2
2017/3/5 14:00	15	1	2
2017/3/5 14:30	15	1	2
2017/3/5 15:00	15	1	2
2017/3/5 15:30	15	1	2
2017/3/5 16:00	15	1	2
2017/3/5 16:30	15	1	2
2017/3/5 17:00	15	1	2
2017/3/5 17:30	15	1	2
2017/3/5 18:00	15	1	2
2017/3/5 18:30	15	1	2
2017/3/5 19:00	15	1	2
2017/3/5 19:30	15	1	2
2017/3/5 20:00	15	1	2
2017/3/5 20:30	15	1	2
2017/3/5 21:00	15	1	2
2017/3/5 21:30	15	1	2
2017/3/5 22:00	15	1	2
2017/3/5 22:30	15	1	2
2017/3/5 23:00	15	1	2
2017/3/5 23:30	15	1	2

Monitoring data by a monitoring car* at Fukushima Daiichi Nuclear Power Station (μ Sv/h)

* The data from monitoring car may deficit as the vehicle may change monitoring point.

*About the direction of the wind and the wind velocity,we are measuring with the weather observation meter of the 10m higher.

*“-”: the wind velocity/“CALM”:the wind direction is below 0.5m/s.



Measuring Point	Measurement Date	γ Ray	Neutron Ray	Weather	Wind Direction	Wind Velocity (m/s)
West Gate	2017/3/5 0:00	0.9	<0.01	Fine	WNW	4.4
West Gate	2017/3/5 0:10	0.9	<0.01	Fine	WNW	4.8
West Gate	2017/3/5 0:20	0.9	<0.01	Fine	WNW	4.3
West Gate	2017/3/5 0:30	0.9	<0.01	Fine	WNW	3.8
West Gate	2017/3/5 0:40	0.9	<0.01	Fine	WNW	3.5
West Gate	2017/3/5 0:50	0.9	<0.01	Fine	WNW	4.0
West Gate	2017/3/5 1:00	0.9	<0.01	Fine	WNW	4.4
West Gate	2017/3/5 1:10	0.9	<0.01	Fine	WNW	3.9
West Gate	2017/3/5 1:20	0.8	<0.01	Fine	WNW	3.2
West Gate	2017/3/5 1:30	0.9	<0.01	Fine	WNW	3.3
West Gate	2017/3/5 1:40	0.9	<0.01	Fine	WNW	3.0
West Gate	2017/3/5 1:50	0.9	<0.01	Fine	WNW	2.9
West Gate	2017/3/5 2:00	0.9	<0.01	Fine	WNW	3.6
West Gate	2017/3/5 2:10	0.9	<0.01	Fine	WNW	3.1
West Gate	2017/3/5 2:20	0.8	<0.01	Fine	WNW	3.0
West Gate	2017/3/5 2:30	0.9	<0.01	Fine	WNW	3.6
West Gate	2017/3/5 2:40	0.9	<0.01	Fine	NW	4.9
West Gate	2017/3/5 2:50	0.8	<0.01	Fine	WNW	5.1
West Gate	2017/3/5 3:00	0.9	<0.01	Fine	WNW	4.0
West Gate	2017/3/5 3:10	0.9	<0.01	Fine	WNW	4.2
West Gate	2017/3/5 3:20	0.8	<0.01	Fine	WNW	4.9
West Gate	2017/3/5 3:30	0.8	<0.01	Fine	NW	3.8
West Gate	2017/3/5 3:40	0.8	<0.01	Fine	NW	3.7
West Gate	2017/3/5 3:50	0.9	<0.01	Fine	NW	3.6
West Gate	2017/3/5 4:00	0.9	<0.01	Fine	NW	2.5
West Gate	2017/3/5 4:10	0.8	<0.01	Fine	NW	2.2
West Gate	2017/3/5 4:20	0.8	<0.01	Fine	NW	1.2
West Gate	2017/3/5 4:30	0.9	<0.01	Fine	N	0.5
West Gate	2017/3/5 4:40	0.9	<0.01	Fine	NNE	1.5
West Gate	2017/3/5 4:50	0.9	<0.01	Fine	NNE	1.6
West Gate	2017/3/5 5:00	0.9	<0.01	Fine	NNE	1.2
West Gate	2017/3/5 5:10	0.9	<0.01	Fine	NE	1.8
West Gate	2017/3/5 5:20	0.9	<0.01	Fine	NE	1.8
West Gate	2017/3/5 5:30	0.9	<0.01	Fine	NNE	1.9
West Gate	2017/3/5 5:40	0.9	<0.01	Fine	N	1.2
West Gate	2017/3/5 5:50	0.9	<0.01	Fine	NNW	1.3
West Gate	2017/3/5 6:00	0.9	<0.01	Fine	NNW	1.2
West Gate	2017/3/5 6:10	0.9	<0.01	Fine	NNW	1.6
West Gate	2017/3/5 6:20	0.8	<0.01	Fine	N	1.8
West Gate	2017/3/5 6:30	0.9	<0.01	Fine	NW	1.2
West Gate	2017/3/5 6:40	0.9	<0.01	Fine	NW	1.2
West Gate	2017/3/5 6:50	0.9	<0.01	Fine	NW	0.7
West Gate	2017/3/5 7:00	0.8	<0.01	Fine	W	0.8
West Gate	2017/3/5 7:10	0.9	<0.01	Fine	WSW	0.6
West Gate	2017/3/5 7:20	0.9	<0.01	Fine	-	CALM
West Gate	2017/3/5 7:30	0.8	<0.01	Fine	NE	0.7
West Gate	2017/3/5 7:40	0.9	<0.01	Fine	NE	2.0
West Gate	2017/3/5 7:50	0.8	<0.01	Fine	NE	2.1
West Gate	2017/3/5 8:00	0.9	<0.01	Fine	NNE	2.5
West Gate	2017/3/5 8:10	0.9	<0.01	Fine	NNE	2.6
West Gate	2017/3/5 8:20	0.8	<0.01	Fine	NE	1.9
West Gate	2017/3/5 8:30	0.8	<0.01	Fine	NNE	2.3
West Gate	2017/3/5 8:40	0.8	<0.01	Fine	NNE	2.8
West Gate	2017/3/5 8:50	0.8	<0.01	Fine	NNE	2.7
West Gate	2017/3/5 9:00	0.9	<0.01	Fine	NE	2.4
West Gate	2017/3/5 9:10	0.9	<0.01	Fine	NE	2.8
West Gate	2017/3/5 9:20	0.9	<0.01	Fine	ENE	3.4
West Gate	2017/3/5 9:30	0.8	<0.01	Fine	ENE	2.9
West Gate	2017/3/5 9:40	0.9	<0.01	Fine	E	2.3
West Gate	2017/3/5 9:50	0.8	<0.01	Fine	E	2.2
West Gate	2017/3/5 10:00	0.8	<0.01	Fine	ESE	2.0
West Gate	2017/3/5 10:10	0.9	<0.01	Fine	ESE	2.4
West Gate	2017/3/5 10:20	0.9	<0.01	Fine	ESE	2.7
West Gate	2017/3/5 10:30	0.9	<0.01	Fine	ESE	2.2
West Gate	2017/3/5 10:40	0.9	<0.01	Fine	E	2.6
West Gate	2017/3/5 10:50	0.9	<0.01	Fine	E	2.2
West Gate	2017/3/5 11:00	0.9	<0.01	Fine	ESE	2.6
West Gate	2017/3/5 11:10	0.9	<0.01	Fine	ESE	2.4
West Gate	2017/3/5 11:20	0.8	<0.01	Fine	ESE	2.6

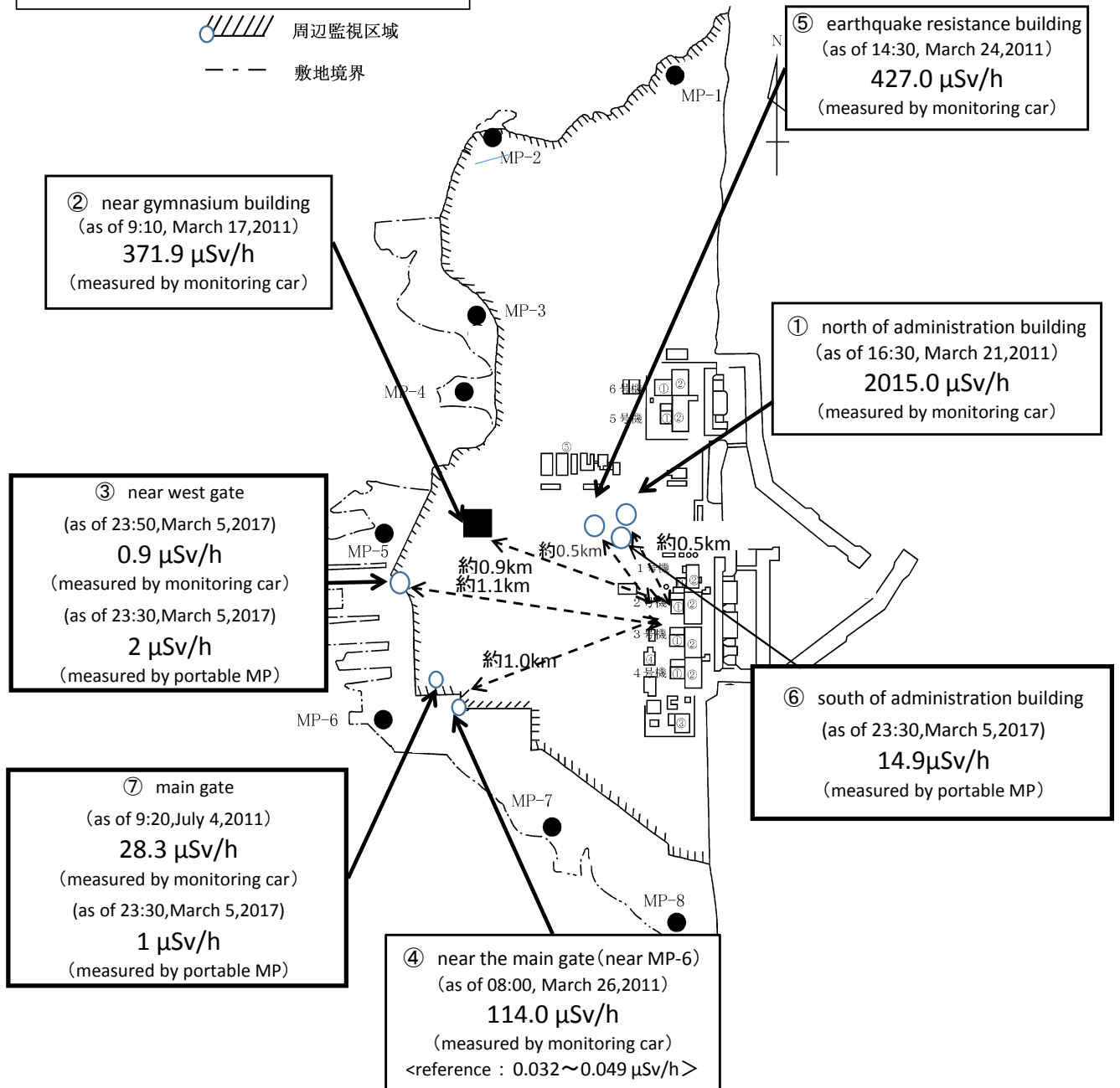
Measuring Point	Measurement Date	γ Ray	Neutron Ray	Weather	Wind Direction	Wind Velocity (m/s)
West Gate	2017/3/5 11:30	0.8	<0.01	Fine	SE	2.4
West Gate	2017/3/5 11:40	0.8	<0.01	Fine	ESE	2.3
West Gate	2017/3/5 11:50	0.9	<0.01	Fine	ESE	2.5
West Gate	2017/3/5 12:00	0.8	<0.01	Fine	ESE	2.6
West Gate	2017/3/5 12:10	0.9	<0.01	Fine	E	2.5
West Gate	2017/3/5 12:20	0.8	<0.01	Fine	ESE	2.3
West Gate	2017/3/5 12:30	0.9	<0.01	Fine	SE	2.8
West Gate	2017/3/5 12:40	0.9	<0.01	Fine	SE	3.4
West Gate	2017/3/5 12:50	0.9	<0.01	Fine	SE	3.2
West Gate	2017/3/5 13:00	0.9	<0.01	Fine	SE	3.2
West Gate	2017/3/5 13:10	0.9	<0.01	Fine	SE	3.3
West Gate	2017/3/5 13:20	0.8	<0.01	Fine	SE	3.4
West Gate	2017/3/5 13:30	0.8	<0.01	Fine	SE	3.2
West Gate	2017/3/5 13:40	0.9	<0.01	Fine	SE	3.2
West Gate	2017/3/5 13:50	0.9	<0.01	Fine	SE	3.2
West Gate	2017/3/5 14:00	0.9	<0.01	Fine	SE	2.8
West Gate	2017/3/5 14:10	0.9	<0.01	Fine	SE	3.3
West Gate	2017/3/5 14:20	0.9	<0.01	Fine	SE	3.4
West Gate	2017/3/5 14:30	0.9	<0.01	Fine	SE	3.1
West Gate	2017/3/5 14:40	0.8	<0.01	Fine	SE	3.3
West Gate	2017/3/5 14:50	0.9	<0.01	Fine	SE	2.6
West Gate	2017/3/5 15:00	0.8	<0.01	Fine	SSE	2.8
West Gate	2017/3/5 15:10	0.8	<0.01	Fine	SSE	2.8
West Gate	2017/3/5 15:20	0.8	<0.01	Fine	SSE	3.2
West Gate	2017/3/5 15:30	0.9	<0.01	Fine	SSE	3.4
West Gate	2017/3/5 15:40	0.9	<0.01	Fine	SSE	3.2
West Gate	2017/3/5 15:50	0.9	<0.01	Fine	SSE	3.3
West Gate	2017/3/5 16:00	0.9	<0.01	Fine	SSE	3.7
West Gate	2017/3/5 16:10	0.9	<0.01	Fine	SSE	3.3
West Gate	2017/3/5 16:20	0.9	<0.01	Fine	SSE	3.0
West Gate	2017/3/5 16:30	0.8	<0.01	Fine	SSE	3.0
West Gate	2017/3/5 16:40	0.8	<0.01	Fine	S	3.3
West Gate	2017/3/5 16:50	0.8	<0.01	Fine	SSE	3.1
West Gate	2017/3/5 17:00	0.9	<0.01	Fine	SSE	2.7
West Gate	2017/3/5 17:10	0.8	<0.01	Fine	S	3.0
West Gate	2017/3/5 17:20	0.9	<0.01	Fine	SSE	2.1
West Gate	2017/3/5 17:30	0.9	<0.01	Fine	SSE	2.8
West Gate	2017/3/5 17:40	0.9	<0.01	Fine	SSE	2.5
West Gate	2017/3/5 17:50	0.9	<0.01	Fine	SSE	2.3
West Gate	2017/3/5 18:00	0.9	<0.01	Fine	S	2.6
West Gate	2017/3/5 18:10	0.9	<0.01	Fine	S	2.9
West Gate	2017/3/5 18:20	0.9	<0.01	Fine	S	2.6
West Gate	2017/3/5 18:30	0.9	<0.01	Fine	S	2.2
West Gate	2017/3/5 18:40	0.9	<0.01	Fine	S	2.6
West Gate	2017/3/5 18:50	0.8	<0.01	Fine	S	2.4
West Gate	2017/3/5 19:00	0.9	<0.01	Fine	SSW	2.3
West Gate	2017/3/5 19:10	0.9	<0.01	Fine	SSW	2.5
West Gate	2017/3/5 19:20	0.8	<0.01	Fine	SSW	2.2
West Gate	2017/3/5 19:30	0.8	<0.01	Fine	SSW	2.2
West Gate	2017/3/5 19:40	0.8	<0.01	Fine	SSW	2.0
West Gate	2017/3/5 19:50	0.8	<0.01	Fine	SSW	1.6
West Gate	2017/3/5 20:00	0.9	<0.01	Fine	SSW	1.4
West Gate	2017/3/5 20:10	0.8	<0.01	Fine	SSW	1.3
West Gate	2017/3/5 20:20	0.9	<0.01	Fine	SSW	1.4
West Gate	2017/3/5 20:30	0.9	<0.01	Fine	SSW	1.8
West Gate	2017/3/5 20:40	0.9	<0.01	Fine	SSW	1.3
West Gate	2017/3/5 20:50	0.8	<0.01	Fine	S	1.5
West Gate	2017/3/5 21:00	0.9	<0.01	Fine	SSW	1.6
West Gate	2017/3/5 21:10	0.9	<0.01	Fine	SSW	1.3
West Gate	2017/3/5 21:20	0.9	<0.01	Fine	SSW	1.4
West Gate	2017/3/5 21:30	0.8	<0.01	Fine	SSW	2.0
West Gate	2017/3/5 21:40	0.9	<0.01	Fine	SSW	1.7
West Gate	2017/3/5 21:50	0.9	<0.01	Fine	SSW	1.9
West Gate	2017/3/5 22:00	0.9	<0.01	Fine	SSW	1.9
West Gate	2017/3/5 22:10	0.9	<0.01	Fine	SSW	1.6
West Gate	2017/3/5 22:20	0.9	<0.01	Fine	SSW	1.1
West Gate	2017/3/5 22:30	0.9	<0.01	Fine	SSW	1.0
West Gate	2017/3/5 22:40	0.9	<0.01	Fine	SSW	1.4
West Gate	2017/3/5 22:50	0.9	<0.01	Fine	WSW	1.0
West Gate	2017/3/5 23:00	0.9	<0.01	Fine	SW	0.7
West Gate	2017/3/5 23:10	0.8	<0.01	Fine	W	1.1
West Gate	2017/3/5 23:20	0.9	<0.01	Fine	W	1.1
West Gate	2017/3/5 23:30	0.9	<0.01	Fine	W	1.1
West Gate	2017/3/5 23:40	0.9	<0.01	Fine	WNW	1.5
West Gate	2017/3/5 23:50	0.9	<0.01	Fine	W	0.8

Fukushima Daiichi Nuclear Power Plant

2017/3/5
as of 23:50

周辺監視区域: supervised outside area
敷地境界: site boundary

 周辺監視区域
 敷地境界



※Reference data indicate the normal fluctuation range of airborne radiation rate.