

Fixed point Monitoring Status by Temporary Monitoring Post at Fukushima Daiichi Nuclear Power Station

Date	Radiation Dose Rate (μ Sv/h) At the Main Buiding	Radiation Dose Rate (μ Sv/h) At the Main Gate	Radiation Dose Rate (μ Sv/h) At the West Gate
2017/2/27 0:00	15	1	2
2017/2/27 0:30	15	1	2
2017/2/27 1:00	15	1	2
2017/2/27 1:30	15	1	2
2017/2/27 2:00	15	1	2
2017/2/27 2:30	15	1	2
2017/2/27 3:00	15	1	2
2017/2/27 3:30	15	1	2
2017/2/27 4:00	15	1	2
2017/2/27 4:30	15	1	2
2017/2/27 5:00	15	1	2
2017/2/27 5:30	15	1	2
2017/2/27 6:00	15	1	2
2017/2/27 6:30	15	1	2
2017/2/27 7:00	15	1	2
2017/2/27 7:30	15	1	2
2017/2/27 8:00	15	1	2
2017/2/27 8:30	15	1	2
2017/2/27 9:00	15	1	2
2017/2/27 9:30	15	1	2
2017/2/27 10:00	15	1	2
2017/2/27 10:30	15	1	2
2017/2/27 11:00	15	1	2
2017/2/27 11:30	15	1	2
2017/2/27 12:00	15	1	2
2017/2/27 12:30	15	1	2
2017/2/27 13:00	15	1	2
2017/2/27 13:30	15	1	2
2017/2/27 14:00	15	1	2
2017/2/27 14:30	15	1	2
2017/2/27 15:00	15	1	2
2017/2/27 15:30	15	1	2
2017/2/27 16:00	15	1	2
2017/2/27 16:30	15	1	2
2017/2/27 17:00	15	1	2
2017/2/27 17:30	15	1	2
2017/2/27 18:00	15	1	2
2017/2/27 18:30	15	1	2
2017/2/27 19:00	15	1	2
2017/2/27 19:30	15	1	2
2017/2/27 20:00	15	1	2
2017/2/27 20:30	15	1	2
2017/2/27 21:00	15	1	2
2017/2/27 21:30	15	1	2
2017/2/27 22:00	15	1	2
2017/2/27 22:30	15	1	2
2017/2/27 23:00	15	1	2
2017/2/27 23:30	15	1	2

Monitoring data by a monitoring car* at Fukushima Daiichi Nuclear Power Station (μ Sv/h)

* The data from monitoring car may deficit as the vehicle may change monitoring point.

*About the direction of the wind and the wind velocity,we are measuring with the weather observation meter of the 10m higher.

*“-”: the wind velocity/“CALM”:the wind direction is below 0.5m/s.

Measuring Point	Measurement Date	γ Ray	Neutron Ray	Weather	Wind Direction	Wind Velocity (m/s)
West Gate	2017/2/27 0:00	0.8	<0.01	Fine	NNE	1.4
West Gate	2017/2/27 0:10	0.9	<0.01	Fine	NE	1.6
West Gate	2017/2/27 0:20	0.8	<0.01	Fine	N	0.6
West Gate	2017/2/27 0:30	0.8	<0.01	Fine	NNE	1.3
West Gate	2017/2/27 0:40	0.9	<0.01	Fine	NNE	1.5
West Gate	2017/2/27 0:50	0.9	<0.01	Fine	NNE	1.8
West Gate	2017/2/27 1:00	0.9	<0.01	Fine	NNE	1.7
West Gate	2017/2/27 1:10	0.8	<0.01	Fine	N	1.3
West Gate	2017/2/27 1:20	0.8	<0.01	Fine	NNW	0.8
West Gate	2017/2/27 1:30	0.9	<0.01	Fine	-	CALM
West Gate	2017/2/27 1:40	0.8	<0.01	Fine	N	1.1
West Gate	2017/2/27 1:50	0.8	<0.01	Fine	NNE	0.9
West Gate	2017/2/27 2:00	0.8	<0.01	Fine	N	1.3
West Gate	2017/2/27 2:10	0.8	<0.01	Fine	N	1.1
West Gate	2017/2/27 2:20	0.8	<0.01	Fine	NNW	1.1
West Gate	2017/2/27 2:30	0.8	<0.01	Fine	NNW	0.9
West Gate	2017/2/27 2:40	0.8	<0.01	Fine	NW	0.9
West Gate	2017/2/27 2:50	0.8	<0.01	Fine	N	1.4
West Gate	2017/2/27 3:00	0.8	<0.01	Fine	NNW	1.8
West Gate	2017/2/27 3:10	0.8	<0.01	Fine	NNW	2.3
West Gate	2017/2/27 3:20	0.8	<0.01	Fine	NNW	2.3
West Gate	2017/2/27 3:30	0.8	<0.01	Fine	NNW	1.8
West Gate	2017/2/27 3:40	0.8	<0.01	Fine	NNW	1.7
West Gate	2017/2/27 3:50	0.8	<0.01	Fine	NW	1.4
West Gate	2017/2/27 4:00	0.8	<0.01	Fine	NW	0.7
West Gate	2017/2/27 4:10	0.8	<0.01	Fine	NNW	0.9
West Gate	2017/2/27 4:20	0.8	<0.01	Fine	N	1.8
West Gate	2017/2/27 4:30	0.8	<0.01	Fine	N	1.9
West Gate	2017/2/27 4:40	0.8	<0.01	Fine	N	1.8
West Gate	2017/2/27 4:50	0.8	<0.01	Fine	N	1.4
West Gate	2017/2/27 5:00	0.8	<0.01	Fine	N	1.6
West Gate	2017/2/27 5:10	0.8	<0.01	Fine	NNW	1.7
West Gate	2017/2/27 5:20	0.8	<0.01	Fine	NNW	1.6
West Gate	2017/2/27 5:30	0.8	<0.01	Fine	NNW	1.1
West Gate	2017/2/27 5:40	0.8	<0.01	Fine	NNW	1.4
West Gate	2017/2/27 5:50	0.8	<0.01	Fine	NNW	1.6
West Gate	2017/2/27 6:00	0.8	<0.01	Fine	NNW	1.8
West Gate	2017/2/27 6:10	0.8	<0.01	Fine	N	2.1
West Gate	2017/2/27 6:20	0.8	<0.01	Fine	NNW	2.5
West Gate	2017/2/27 6:30	0.8	<0.01	Fine	NNW	1.4
West Gate	2017/2/27 6:40	0.9	<0.01	Fine	NNW	1.5
West Gate	2017/2/27 6:50	0.8	<0.01	Fine	NNW	1.9
West Gate	2017/2/27 7:00	0.8	<0.01	Fine	NNW	1.7
West Gate	2017/2/27 7:10	0.8	<0.01	Fine	N	1.8
West Gate	2017/2/27 7:20	0.8	<0.01	Fine	N	1.8
West Gate	2017/2/27 7:30	0.8	<0.01	Fine	NNW	1.7
West Gate	2017/2/27 7:40	0.9	<0.01	Fine	N	2.1
West Gate	2017/2/27 7:50	0.9	<0.01	Fine	N	2.6
West Gate	2017/2/27 8:00	0.8	<0.01	Fine	N	2.9
West Gate	2017/2/27 8:10	0.8	<0.01	Fine	N	3.1
West Gate	2017/2/27 8:20	0.8	<0.01	Fine	N	3.1
West Gate	2017/2/27 8:30	0.8	<0.01	Fine	N	2.8
West Gate	2017/2/27 8:40	0.8	<0.01	Fine	NNW	3.0
West Gate	2017/2/27 8:50	0.8	<0.01	Fine	N	3.4
West Gate	2017/2/27 9:00	0.8	<0.01	Fine	N	3.0
West Gate	2017/2/27 9:10	0.8	<0.01	Fine	N	3.9
West Gate	2017/2/27 9:20	0.8	<0.01	Fine	NNW	4.0
West Gate	2017/2/27 9:30	0.8	<0.01	Fine	NNE	3.6
West Gate	2017/2/27 9:40	0.8	<0.01	Fine	NNE	4.0
West Gate	2017/2/27 9:50	0.8	<0.01	Fine	NNE	4.9
West Gate	2017/2/27 10:00	0.8	<0.01	Fine	NNE	4.9
West Gate	2017/2/27 10:10	0.8	<0.01	Fine	NNE	4.6
West Gate	2017/2/27 10:20	0.8	<0.01	Fine	NNE	4.7
West Gate	2017/2/27 10:30	0.8	<0.01	Fine	NNE	5.3
West Gate	2017/2/27 10:40	0.8	<0.01	Fine	NNE	5.1
West Gate	2017/2/27 10:50	0.8	<0.01	Fine	NNE	4.5
West Gate	2017/2/27 11:00	0.8	<0.01	Fine	NE	4.4
West Gate	2017/2/27 11:10	0.8	<0.01	Fine	NNE	4.2
West Gate	2017/2/27 11:20	0.8	<0.01	Fine	NNE	4.8



Measuring Point	Measurement Date	γ Ray	Neutron Ray	Weather	Wind Direction	Wind Velocity (m/s)
West Gate	2017/2/27 11:30	0.8	<0.01	Fine	NE	4.5
West Gate	2017/2/27 11:40	0.8	<0.01	Fine	NNE	4.8
West Gate	2017/2/27 11:50	0.8	<0.01	Fine	NNE	4.4
West Gate	2017/2/27 12:00	0.8	<0.01	Fine	NNE	4.1
West Gate	2017/2/27 12:10	0.8	<0.01	Fine	NE	4.1
West Gate	2017/2/27 12:20	0.8	<0.01	Fine	NE	4.1
West Gate	2017/2/27 12:30	0.8	<0.01	Fine	NNE	3.7
West Gate	2017/2/27 12:40	0.8	<0.01	Fine	NNE	3.9
West Gate	2017/2/27 12:50	0.8	<0.01	Fine	NNE	3.9
West Gate	2017/2/27 13:00	0.8	<0.01	Fine	NNE	3.7
West Gate	2017/2/27 13:10	0.8	<0.01	Fine	NE	3.8
West Gate	2017/2/27 13:20	0.8	<0.01	Fine	NE	3.9
West Gate	2017/2/27 13:30	0.8	<0.01	Fine	NE	3.6
West Gate	2017/2/27 13:40	0.8	<0.01	Fine	NNE	3.5
West Gate	2017/2/27 13:50	0.8	<0.01	Fine	NE	3.1
West Gate	2017/2/27 14:00	0.8	<0.01	Fine	NE	3.1
West Gate	2017/2/27 14:10	0.8	<0.01	Fine	NE	3.4
West Gate	2017/2/27 14:20	0.8	<0.01	Fine	NE	3.3
West Gate	2017/2/27 14:30	0.8	<0.01	Fine	NE	2.6
West Gate	2017/2/27 14:40	0.9	<0.01	Fine	NNE	2.8
West Gate	2017/2/27 14:50	0.9	<0.01	Fine	NNE	3.0
West Gate	2017/2/27 15:00	0.8	<0.01	Fine	ENE	3.5
West Gate	2017/2/27 15:10	0.9	<0.01	Fine	NE	2.6
West Gate	2017/2/27 15:20	0.8	<0.01	Fine	NE	2.7
West Gate	2017/2/27 15:30	0.8	<0.01	Fine	NNE	2.9
West Gate	2017/2/27 15:40	0.9	<0.01	Fine	NNE	3.2
West Gate	2017/2/27 15:50	0.9	<0.01	Fine	NNE	3.2
West Gate	2017/2/27 16:00	0.9	<0.01	Fine	NNE	3.4
West Gate	2017/2/27 16:10	0.8	<0.01	Fine	NNE	3.5
West Gate	2017/2/27 16:20	0.8	<0.01	Fine	NNE	3.3
West Gate	2017/2/27 16:30	0.8	<0.01	Fine	NNE	4.1
West Gate	2017/2/27 16:40	0.8	<0.01	Fine	NNE	4.0
West Gate	2017/2/27 16:50	0.8	<0.01	Fine	N	3.1
West Gate	2017/2/27 17:00	0.8	<0.01	Fine	N	3.7
West Gate	2017/2/27 17:10	0.8	<0.01	Fine	N	3.8
West Gate	2017/2/27 17:20	0.8	<0.01	Fine	NNE	4.0
West Gate	2017/2/27 17:30	0.8	<0.01	Fine	NNE	3.8
West Gate	2017/2/27 17:40	0.8	<0.01	Fine	NNE	3.9
West Gate	2017/2/27 17:50	0.8	<0.01	Fine	N	3.9
West Gate	2017/2/27 18:00	0.8	<0.01	Fine	NNE	4.4
West Gate	2017/2/27 18:10	0.9	<0.01	Fine	N	3.7
West Gate	2017/2/27 18:20	0.8	<0.01	Fine	N	3.4
West Gate	2017/2/27 18:30	0.9	<0.01	Fine	NE	3.1
West Gate	2017/2/27 18:40	0.8	<0.01	Fine	NNE	3.6
West Gate	2017/2/27 18:50	0.9	<0.01	Fine	NE	3.5
West Gate	2017/2/27 19:00	0.8	<0.01	Fine	NNE	3.5
West Gate	2017/2/27 19:10	0.8	<0.01	Fine	NE	4.4
West Gate	2017/2/27 19:20	0.8	<0.01	Fine	NE	4.2
West Gate	2017/2/27 19:30	0.8	<0.01	Fine	NNE	4.0
West Gate	2017/2/27 19:40	0.8	<0.01	Fine	NNE	3.8
West Gate	2017/2/27 19:50	0.9	<0.01	Fine	NE	3.8
West Gate	2017/2/27 20:00	0.8	<0.01	Fine	NE	3.8
West Gate	2017/2/27 20:10	0.8	<0.01	Fine	NNE	3.8
West Gate	2017/2/27 20:20	0.8	<0.01	Fine	NNE	4.0
West Gate	2017/2/27 20:30	0.8	<0.01	Fine	NNE	3.5
West Gate	2017/2/27 20:40	0.8	<0.01	Fine	NE	3.3
West Gate	2017/2/27 20:50	0.8	<0.01	Fine	NNE	3.7
West Gate	2017/2/27 21:00	0.8	<0.01	Fine	NNE	3.6
West Gate	2017/2/27 21:10	0.8	<0.01	Fine	NNE	3.2
West Gate	2017/2/27 21:20	0.8	<0.01	Fine	NNE	3.4
West Gate	2017/2/27 21:30	0.8	<0.01	Fine	NNE	3.5
West Gate	2017/2/27 21:40	0.8	<0.01	Fine	NNE	3.2
West Gate	2017/2/27 21:50	0.8	<0.01	Fine	NNE	2.9
West Gate	2017/2/27 22:00	0.8	<0.01	Fine	N	2.6
West Gate	2017/2/27 22:10	0.8	<0.01	Fine	N	2.7
West Gate	2017/2/27 22:20	0.8	<0.01	Fine	NNE	2.7
West Gate	2017/2/27 22:30	0.8	<0.01	Fine	N	1.8
West Gate	2017/2/27 22:40	0.8	<0.01	Fine	NNW	1.9
West Gate	2017/2/27 22:50	0.8	<0.01	Fine	NNW	1.6
West Gate	2017/2/27 23:00	0.8	<0.01	Fine	NNW	1.7
West Gate	2017/2/27 23:10	0.8	<0.01	Fine	NNW	1.5
West Gate	2017/2/27 23:20	0.8	<0.01	Fine	NNW	1.3
West Gate	2017/2/27 23:30	0.8	<0.01	Fine	NNW	1.4
West Gate	2017/2/27 23:40	0.8	<0.01	Fine	NNW	1.3
West Gate	2017/2/27 23:50	0.8	<0.01	Fine	NNW	1.4

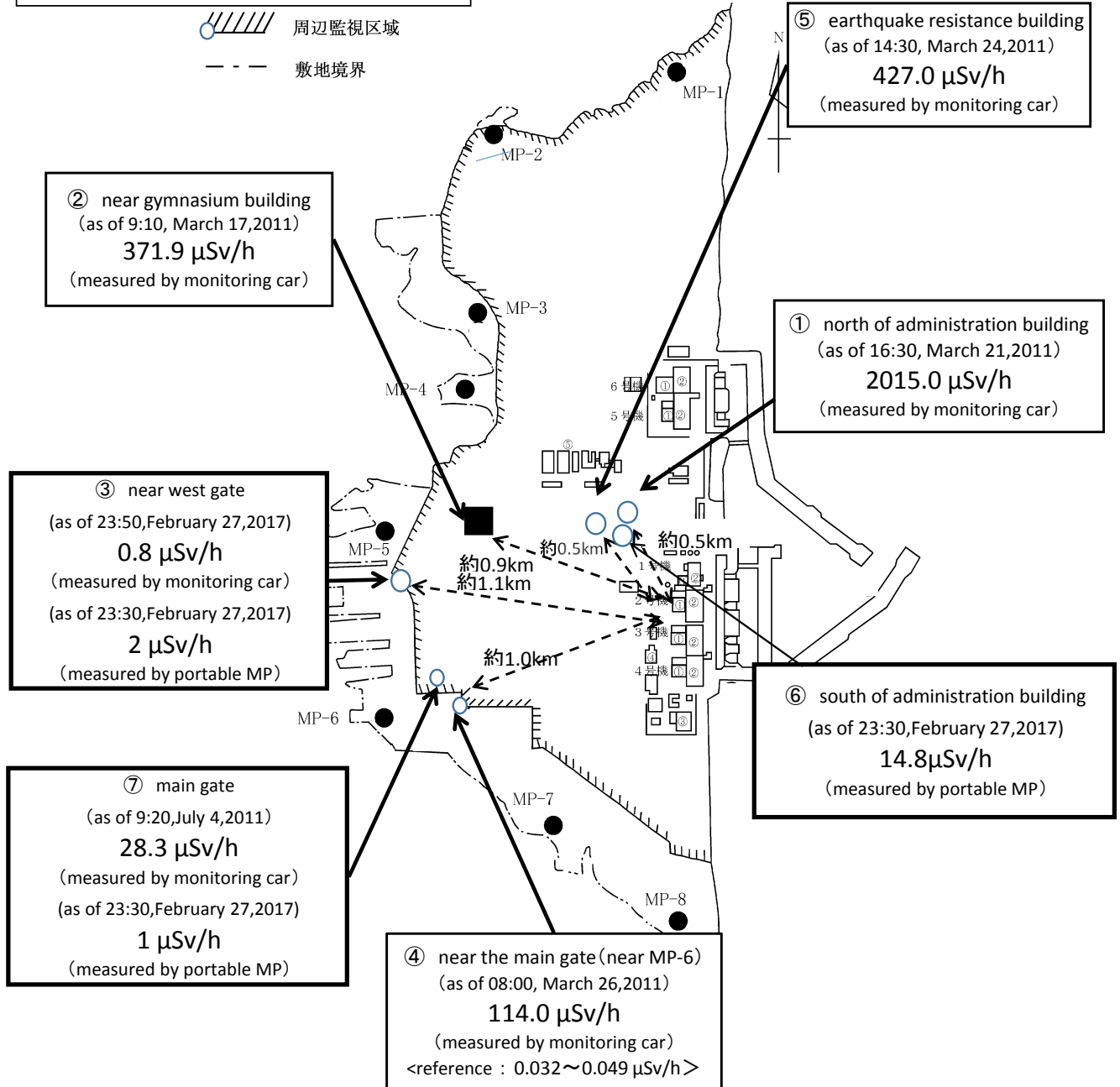
Fukushima Daiichi Nuclear Power Plant

2017/2/27

周辺監視区域: supervised outside area
敷地境界: site boundary

as of 23:50

 周辺監視区域
 敷地境界



※Reference data indicate the normal fluctuation range of airborne radiation rate.