

Fixed point Monitoring Status by Temporary Monitoring Post at Fukushima Daiichi Nuclear Power Station

Date	Radiation Dose Rate ( $\mu$ Sv/h) At the Main Buiding	Radiation Dose Rate ( $\mu$ Sv/h) At the Main Gate	Radiation Dose Rate ( $\mu$ Sv/h) At the West Gate
2017/2/22 0:00	15	1	2
2017/2/22 0:30	15	1	2
2017/2/22 1:00	15	1	2
2017/2/22 1:30	15	1	2
2017/2/22 2:00	15	1	2
2017/2/22 2:30	15	1	2
2017/2/22 3:00	15	1	2
2017/2/22 3:30	15	1	2
2017/2/22 4:00	15	1	2
2017/2/22 4:30	15	1	2
2017/2/22 5:00	15	1	2
2017/2/22 5:30	15	1	2
2017/2/22 6:00	15	1	2
2017/2/22 6:30	15	1	2
2017/2/22 7:00	15	1	2
2017/2/22 7:30	15	1	2
2017/2/22 8:00	15	1	2
2017/2/22 8:30	15	1	2
2017/2/22 9:00	15	1	2
2017/2/22 9:30	15	1	2
2017/2/22 10:00	15	1	2
2017/2/22 10:30	15	1	2
2017/2/22 11:00	15	1	2
2017/2/22 11:30	15	1	2
2017/2/22 12:00	15	1	2
2017/2/22 12:30	15	1	2
2017/2/22 13:00	15	1	2
2017/2/22 13:30	15	1	2
2017/2/22 14:00	15	1	2
2017/2/22 14:30	15	1	2
2017/2/22 15:00	15	1	2
2017/2/22 15:30	15	1	2
2017/2/22 16:00	15	1	2
2017/2/22 16:30	15	1	2
2017/2/22 17:00	15	1	2
2017/2/22 17:30	15	1	2
2017/2/22 18:00	15	1	2
2017/2/22 18:30	15	1	2
2017/2/22 19:00	15	1	2
2017/2/22 19:30	15	1	2
2017/2/22 20:00	15	1	2
2017/2/22 20:30	15	1	2
2017/2/22 21:00	15	1	2
2017/2/22 21:30	15	1	2
2017/2/22 22:00	15	1	2
2017/2/22 22:30	15	1	2
2017/2/22 23:00	15	1	2
2017/2/22 23:30	15	1	2

**Monitoring data by a monitoring car\* at Fukushima Daiichi Nuclear Power Station ( $\mu$  Sv/h)**

\* The data from monitoring car may deficit as the vehicle may change monitoring point.  
 \*About the direction of the wind and the wind velocity,we are measuring with the weather observation meter of the 10m higher.  
 \*"-": the wind velocity/"CALM":the wind direction is below 0.5m/s.  
 \*\* 2/15 11:30- Data missing due to the monitoring car inspection.

Measuring Point	Measurement Date	$\gamma$ Ray	Neutron Ray	Weather	Wind Direction	Wind Velocity (m/s)
West Gate	2017/2/22 0:00	**	<0.01	Fine	SSW	1.0
West Gate	2017/2/22 0:10	**	<0.01	Fine	WSW	0.5
West Gate	2017/2/22 0:20	**	<0.01	Fine	-	CALM
West Gate	2017/2/22 0:30	**	<0.01	Fine	W	0.7
West Gate	2017/2/22 0:40	**	<0.01	Fine	SW	0.9
West Gate	2017/2/22 0:50	**	<0.01	Fine	SW	1.1
West Gate	2017/2/22 1:00	**	<0.01	Fine	-	CALM
West Gate	2017/2/22 1:10	**	<0.01	Fine	-	CALM
West Gate	2017/2/22 1:20	**	<0.01	Fine	-	CALM
West Gate	2017/2/22 1:30	**	<0.01	Fine	-	CALM
West Gate	2017/2/22 1:40	**	<0.01	Fine	-	CALM
West Gate	2017/2/22 1:50	**	<0.01	Fine	WSW	0.5
West Gate	2017/2/22 2:00	**	<0.01	Fine	WSW	0.6
West Gate	2017/2/22 2:10	**	<0.01	Fine	-	CALM
West Gate	2017/2/22 2:20	**	<0.01	Fine	-	CALM
West Gate	2017/2/22 2:30	**	<0.01	Fine	WNW	0.8
West Gate	2017/2/22 2:40	**	<0.01	Fine	WNW	1.5
West Gate	2017/2/22 2:50	**	<0.01	Fine	WSW	0.6
West Gate	2017/2/22 3:00	**	<0.01	Fine	SSW	1.2
West Gate	2017/2/22 3:10	**	<0.01	Fine	-	CALM
West Gate	2017/2/22 3:20	**	<0.01	Fine	WNW	0.9
West Gate	2017/2/22 3:30	**	<0.01	Fine	WSW	0.7
West Gate	2017/2/22 3:40	**	<0.01	Fine	-	CALM
West Gate	2017/2/22 3:50	**	<0.01	Fine	WSW	0.5
West Gate	2017/2/22 4:00	**	<0.01	Fine	WSW	0.6
West Gate	2017/2/22 4:10	**	<0.01	Fine	-	CALM
West Gate	2017/2/22 4:20	**	<0.01	Fine	-	CALM
West Gate	2017/2/22 4:30	**	<0.01	Fine	SW	0.5
West Gate	2017/2/22 4:40	**	<0.01	Fine	-	CALM
West Gate	2017/2/22 4:50	**	<0.01	Fine	-	CALM
West Gate	2017/2/22 5:00	**	<0.01	Fine	WSW	0.7
West Gate	2017/2/22 5:10	**	<0.01	Fine	-	CALM
West Gate	2017/2/22 5:20	**	<0.01	Fine	W	0.5
West Gate	2017/2/22 5:30	**	<0.01	Fine	W	0.7
West Gate	2017/2/22 5:40	**	<0.01	Fine	WNW	1.5
West Gate	2017/2/22 5:50	**	<0.01	Fine	WNW	1.6
West Gate	2017/2/22 6:00	**	<0.01	Fine	-	CALM
West Gate	2017/2/22 6:10	**	<0.01	Fine	-	CALM
West Gate	2017/2/22 6:20	**	<0.01	Fine	SW	0.6
West Gate	2017/2/22 6:30	**	<0.01	Fine	-	CALM
West Gate	2017/2/22 6:40	**	<0.01	Fine	WNW	0.6
West Gate	2017/2/22 6:50	**	<0.01	Fine	-	CALM
West Gate	2017/2/22 7:00	**	<0.01	Fine	-	CALM
West Gate	2017/2/22 7:10	**	<0.01	Fine	-	CALM
West Gate	2017/2/22 7:20	**	<0.01	Fine	WNW	1.3
West Gate	2017/2/22 7:30	**	<0.01	Fine	-	CALM
West Gate	2017/2/22 7:40	**	<0.01	Fine	W	0.5
West Gate	2017/2/22 7:50	**	<0.01	Fine	SSW	0.6
West Gate	2017/2/22 8:00	**	<0.01	Fine	SSW	0.6
West Gate	2017/2/22 8:10	**	<0.01	Fine	-	CALM
West Gate	2017/2/22 8:20	**	<0.01	Fine	N	1.1
West Gate	2017/2/22 8:30	**	<0.01	Fine	-	CALM
West Gate	2017/2/22 8:40	**	<0.01	Fine	N	1.4
West Gate	2017/2/22 8:50	**	<0.01	Fine	-	CALM
West Gate	2017/2/22 9:00	**	<0.01	Fine	SSE	1.5
West Gate	2017/2/22 9:10	**	<0.01	Fine	SE	2.3
West Gate	2017/2/22 9:20	**	<0.01	Fine	SE	2.7
West Gate	2017/2/22 9:30	**	<0.01	Fine	SE	2.1
West Gate	2017/2/22 9:40	**	<0.01	Fine	ESE	1.4
West Gate	2017/2/22 9:50	**	<0.01	Fine	SE	2.2
West Gate	2017/2/22 10:00	**	<0.01	Fine	SE	2.8
West Gate	2017/2/22 10:10	**	<0.01	Fine	SE	2.5
West Gate	2017/2/22 10:20	**	<0.01	Fine	SE	2.8
West Gate	2017/2/22 10:30	**	<0.01	Fine	SE	2.3
West Gate	2017/2/22 10:40	**	<0.01	Fine	SE	2.9
West Gate	2017/2/22 10:50	**	<0.01	Fine	SSE	3.5
West Gate	2017/2/22 11:00	**	<0.01	Fine	SSE	4.5
West Gate	2017/2/22 11:10	**	<0.01	Fine	SSE	3.9
West Gate	2017/2/22 11:20	**	<0.01	Fine	SSE	4.3

Measuring Point	Measurement Date	$\gamma$ Ray	Neutron Ray	Weather	Wind Direction	Wind Velocity (m/s)
West Gate	2017/2/22 11:30	**	<0.01	Fine	SSE	4.7
West Gate	2017/2/22 11:40	**	<0.01	Fine	SSE	4.3
West Gate	2017/2/22 11:50	**	<0.01	Fine	SSE	5.0
West Gate	2017/2/22 12:00	**	<0.01	Fine	SSE	5.0
West Gate	2017/2/22 12:10	**	<0.01	Fine	SSE	5.3
West Gate	2017/2/22 12:20	**	<0.01	Fine	SSE	5.7
West Gate	2017/2/22 12:30	**	<0.01	Fine	S	6.0
West Gate	2017/2/22 12:40	**	<0.01	Fine	SSE	6.7
West Gate	2017/2/22 12:50	**	<0.01	Fine	SSE	6.2
West Gate	2017/2/22 13:00	**	<0.01	Fine	SSE	5.9
West Gate	2017/2/22 13:10	**	<0.01	Fine	SSE	6.8
West Gate	2017/2/22 13:20	**	<0.01	Fine	SSE	7.5
West Gate	2017/2/22 13:30	**	<0.01	Fine	SSE	7.6
West Gate	2017/2/22 13:40	**	<0.01	Fine	SSE	7.3
West Gate	2017/2/22 13:50	**	<0.01	Fine	SSE	7.9
West Gate	2017/2/22 14:00	**	<0.01	Fine	SSE	8.8
West Gate	2017/2/22 14:10	**	<0.01	Cloudy	SSE	9.0
West Gate	2017/2/22 14:20	**	<0.01	Cloudy	SSE	8.4
West Gate	2017/2/22 14:30	**	<0.01	Cloudy	S	7.5
West Gate	2017/2/22 14:40	**	<0.01	Cloudy	S	7.0
West Gate	2017/2/22 14:50	**	<0.01	Cloudy	S	8.2
West Gate	2017/2/22 15:00	**	<0.01	Cloudy	S	7.3
West Gate	2017/2/22 15:10	**	<0.01	Cloudy	S	7.0
West Gate	2017/2/22 15:20	**	<0.01	Cloudy	S	6.8
West Gate	2017/2/22 15:30	**	<0.01	Cloudy	S	7.1
West Gate	2017/2/22 15:40	**	<0.01	Cloudy	S	6.4
West Gate	2017/2/22 15:50	**	<0.01	Cloudy	S	5.8
West Gate	2017/2/22 16:00	**	<0.01	Cloudy	S	6.7
West Gate	2017/2/22 16:10	**	<0.01	Cloudy	S	6.5
West Gate	2017/2/22 16:20	**	<0.01	Cloudy	S	5.1
West Gate	2017/2/22 16:30	**	<0.01	Cloudy	S	4.7
West Gate	2017/2/22 16:40	**	<0.01	Cloudy	S	4.7
West Gate	2017/2/22 16:50	**	<0.01	Cloudy	S	4.6
West Gate	2017/2/22 17:00	**	<0.01	Cloudy	S	4.7
West Gate	2017/2/22 17:10	**	<0.01	Cloudy	S	4.7
West Gate	2017/2/22 17:20	**	<0.01	Cloudy	S	5.0
West Gate	2017/2/22 17:30	**	<0.01	Cloudy	S	4.9
West Gate	2017/2/22 17:40	**	<0.01	Cloudy	S	5.2
West Gate	2017/2/22 17:50	**	<0.01	Cloudy	S	5.3
West Gate	2017/2/22 18:00	**	<0.01	Cloudy	S	4.2
West Gate	2017/2/22 18:10	**	<0.01	Cloudy	S	4.6
West Gate	2017/2/22 18:20	**	<0.01	Cloudy	S	4.1
West Gate	2017/2/22 18:30	**	<0.01	Cloudy	SSE	3.9
West Gate	2017/2/22 18:40	**	<0.01	Cloudy	SSE	3.7
West Gate	2017/2/22 18:50	**	<0.01	Cloudy	SSE	2.3
West Gate	2017/2/22 19:00	**	<0.01	Cloudy	SE	1.8
West Gate	2017/2/22 19:10	**	<0.01	Cloudy	SSE	2.2
West Gate	2017/2/22 19:20	**	<0.01	Cloudy	SSE	2.3
West Gate	2017/2/22 19:30	**	<0.01	Cloudy	SSE	1.6
West Gate	2017/2/22 19:40	**	<0.01	Cloudy	S	1.1
West Gate	2017/2/22 19:50	**	<0.01	Cloudy	SE	1.1
West Gate	2017/2/22 20:00	**	<0.01	Cloudy	SSE	1.2
West Gate	2017/2/22 20:10	**	<0.01	Cloudy	SSE	1.5
West Gate	2017/2/22 20:20	**	<0.01	Cloudy	SSE	1.3
West Gate	2017/2/22 20:30	**	<0.01	Cloudy	SSE	1.9
West Gate	2017/2/22 20:40	**	<0.01	Cloudy	S	2.3
West Gate	2017/2/22 20:50	**	<0.01	Cloudy	S	1.5
West Gate	2017/2/22 21:00	**	<0.01	Cloudy	S	1.4
West Gate	2017/2/22 21:10	**	<0.01	Cloudy	-	CALM
West Gate	2017/2/22 21:20	**	<0.01	Cloudy	-	CALM
West Gate	2017/2/22 21:30	**	<0.01	Cloudy	ESE	0.6
West Gate	2017/2/22 21:40	**	<0.01	Cloudy	E	0.8
West Gate	2017/2/22 21:50	**	<0.01	Cloudy	ESE	1.0
West Gate	2017/2/22 22:00	**	<0.01	Cloudy	SE	1.2
West Gate	2017/2/22 22:10	**	<0.01	Cloudy	-	CALM
West Gate	2017/2/22 22:20	**	<0.01	Cloudy	-	CALM
West Gate	2017/2/22 22:30	**	<0.01	Cloudy	-	CALM
West Gate	2017/2/22 22:40	**	<0.01	Cloudy	-	CALM
West Gate	2017/2/22 22:50	**	<0.01	Cloudy	-	CALM
West Gate	2017/2/22 23:00	**	<0.01	Cloudy	-	CALM
West Gate	2017/2/22 23:10	**	<0.01	Cloudy	-	CALM
West Gate	2017/2/22 23:20	**	<0.01	Cloudy	S	1.1
West Gate	2017/2/22 23:30	**	<0.01	Cloudy	S	0.9
West Gate	2017/2/22 23:40	**	<0.01	Cloudy	-	CALM
West Gate	2017/2/22 23:50	**	<0.01	Cloudy	-	CALM

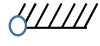

# Fukushima Daiichi Nuclear Power Plant

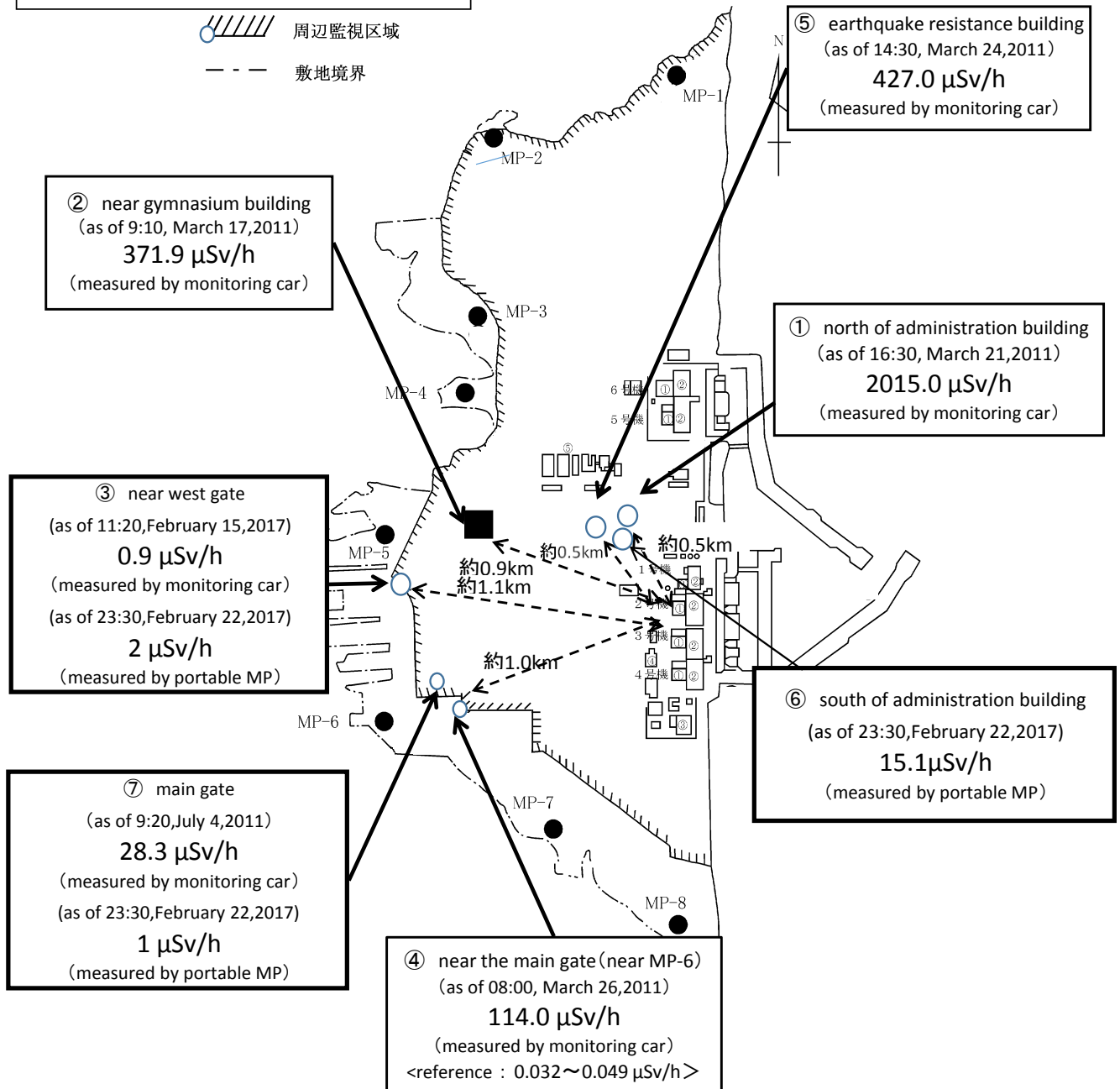
2017/2/22

周辺監視区域: supervised outside area

as of 23:50

敷地境界: site boundary

 周辺監視区域  
 敷地境界



※Reference data indicate the normal fluctuation range of airborne radiation rate.