

Fixed point Monitoring Status by Temporary Monitoring Post at Fukushima Daiichi Nuclear Power Station

Date	Radiation Dose Rate ( $\mu$ Sv/h) At the Main Buiding	Radiation Dose Rate ( $\mu$ Sv/h) At the Main Gate	Radiation Dose Rate ( $\mu$ Sv/h) At the West Gate
2017/2/20 0:00	15	1	2
2017/2/20 0:30	15	1	2
2017/2/20 1:00	15	1	2
2017/2/20 1:30	15	1	2
2017/2/20 2:00	15	1	2
2017/2/20 2:30	15	1	2
2017/2/20 3:00	15	1	2
2017/2/20 3:30	15	1	2
2017/2/20 4:00	15	1	2
2017/2/20 4:30	15	1	2
2017/2/20 5:00	15	1	2
2017/2/20 5:30	15	1	2
2017/2/20 6:00	15	1	2
2017/2/20 6:30	15	1	2
2017/2/20 7:00	15	1	2
2017/2/20 7:30	15	1	2
2017/2/20 8:00	15	1	2
2017/2/20 8:30	15	1	2
2017/2/20 9:00	15	1	2
2017/2/20 9:30	15	1	2
2017/2/20 10:00	15	1	2
2017/2/20 10:30	15	1	2
2017/2/20 11:00	15	1	2
2017/2/20 11:30	15	1	2
2017/2/20 12:00	15	1	2
2017/2/20 12:30	15	1	2
2017/2/20 13:00	15	1	2
2017/2/20 13:30	15	1	2
2017/2/20 14:00	15	1	2
2017/2/20 14:30	15	1	2
2017/2/20 15:00	15	1	2
2017/2/20 15:30	15	1	2
2017/2/20 16:00	15	1	2
2017/2/20 16:30	15	1	2
2017/2/20 17:00	15	1	2
2017/2/20 17:30	15	1	2
2017/2/20 18:00	15	1	2
2017/2/20 18:30	15	1	2
2017/2/20 19:00	15	1	2
2017/2/20 19:30	15	1	2
2017/2/20 20:00	15	1	2
2017/2/20 20:30	15	1	2
2017/2/20 21:00	15	1	2
2017/2/20 21:30	15	1	2
2017/2/20 22:00	15	1	2
2017/2/20 22:30	15	1	2
2017/2/20 23:00	15	1	2
2017/2/20 23:30	15	1	2

**Monitoring data by a monitoring car\* at Fukushima Daiichi Nuclear Power Station ( $\mu$  Sv/h)**

\* The data from monitoring car may deficit as the vehicle may change monitoring point.  
 \*About the direction of the wind and the wind velocity,we are measuring with the weather observation meter of the 10m higher.  
 \*"-": the wind velocity/"CALM":the wind direction is below 0.5m/s.  
 \*\* 2/15 11:30- Data missing due to the monitoring car inspection.

Measuring Point	Measurement Date	$\gamma$ Ray	Neutron Ray	Weather	Wind Direction	Wind Velocity (m/s)
West Gate	2017/2/20 0:00	**	<0.01	Cloudy	N	0.5
West Gate	2017/2/20 0:10	**	<0.01	Cloudy	N	0.5
West Gate	2017/2/20 0:20	**	<0.01	Cloudy	NW	0.6
West Gate	2017/2/20 0:30	**	<0.01	Cloudy	NW	0.7
West Gate	2017/2/20 0:40	**	<0.01	Cloudy	-	CALM
West Gate	2017/2/20 0:50	**	<0.01	Cloudy	-	CALM
West Gate	2017/2/20 1:00	**	<0.01	Cloudy	W	0.6
West Gate	2017/2/20 1:10	**	<0.01	Cloudy	-	CALM
West Gate	2017/2/20 1:20	**	<0.01	Cloudy	-	CALM
West Gate	2017/2/20 1:30	**	<0.01	Cloudy	-	CALM
West Gate	2017/2/20 1:40	**	<0.01	Cloudy	-	CALM
West Gate	2017/2/20 1:50	**	<0.01	Cloudy	-	CALM
West Gate	2017/2/20 2:00	**	<0.01	Cloudy	WSW	0.5
West Gate	2017/2/20 2:10	**	<0.01	Cloudy	W	0.7
West Gate	2017/2/20 2:20	**	<0.01	Cloudy	-	CALM
West Gate	2017/2/20 2:30	**	<0.01	Cloudy	W	0.7
West Gate	2017/2/20 2:40	**	<0.01	Cloudy	W	0.6
West Gate	2017/2/20 2:50	**	<0.01	Cloudy	W	0.8
West Gate	2017/2/20 3:00	**	<0.01	Cloudy	W	0.8
West Gate	2017/2/20 3:10	**	<0.01	Cloudy	WSW	0.7
West Gate	2017/2/20 3:20	**	<0.01	Cloudy	W	0.6
West Gate	2017/2/20 3:30	**	<0.01	Cloudy	-	CALM
West Gate	2017/2/20 3:40	**	<0.01	Cloudy	-	CALM
West Gate	2017/2/20 3:50	**	<0.01	Cloudy	W	0.7
West Gate	2017/2/20 4:00	**	<0.01	Cloudy	-	CALM
West Gate	2017/2/20 4:10	**	<0.01	Cloudy	-	CALM
West Gate	2017/2/20 4:20	**	<0.01	Cloudy	WSW	0.5
West Gate	2017/2/20 4:30	**	<0.01	Cloudy	W	0.6
West Gate	2017/2/20 4:40	**	<0.01	Cloudy	-	CALM
West Gate	2017/2/20 4:50	**	<0.01	Cloudy	-	CALM
West Gate	2017/2/20 5:00	**	<0.01	Cloudy	-	CALM
West Gate	2017/2/20 5:10	**	<0.01	Cloudy	-	CALM
West Gate	2017/2/20 5:20	**	<0.01	Cloudy	WSW	0.8
West Gate	2017/2/20 5:30	**	<0.01	Cloudy	WSW	0.8
West Gate	2017/2/20 5:40	**	<0.01	Cloudy	SW	0.6
West Gate	2017/2/20 5:50	**	<0.01	Cloudy	SW	0.9
West Gate	2017/2/20 6:00	**	<0.01	Cloudy	SW	1.3
West Gate	2017/2/20 6:10	**	<0.01	Cloudy	SW	1.0
West Gate	2017/2/20 6:20	**	<0.01	Cloudy	W	0.5
West Gate	2017/2/20 6:30	**	<0.01	Cloudy	WNW	1.4
West Gate	2017/2/20 6:40	**	<0.01	Cloudy	WNW	1.1
West Gate	2017/2/20 6:50	**	<0.01	Cloudy	WNW	0.8
West Gate	2017/2/20 7:00	**	<0.01	Cloudy	WSW	0.8
West Gate	2017/2/20 7:10	**	<0.01	Cloudy	W	0.7
West Gate	2017/2/20 7:20	**	<0.01	Cloudy	SW	0.8
West Gate	2017/2/20 7:30	**	<0.01	Cloudy	S	1.0
West Gate	2017/2/20 7:40	**	<0.01	Cloudy	S	1.5
West Gate	2017/2/20 7:50	**	<0.01	Cloudy	SSW	1.3
West Gate	2017/2/20 8:00	**	<0.01	Cloudy	SSW	0.9
West Gate	2017/2/20 8:10	**	<0.01	Cloudy	SSW	1.5
West Gate	2017/2/20 8:20	**	<0.01	Cloudy	S	1.5
West Gate	2017/2/20 8:30	**	<0.01	Cloudy	S	1.7
West Gate	2017/2/20 8:40	**	<0.01	Cloudy	SSE	1.4
West Gate	2017/2/20 8:50	**	<0.01	Cloudy	S	2.7
West Gate	2017/2/20 9:00	**	<0.01	Cloudy	S	3.3
West Gate	2017/2/20 9:10	**	<0.01	Cloudy	S	3.8
West Gate	2017/2/20 9:20	**	<0.01	Cloudy	S	4.0
West Gate	2017/2/20 9:30	**	<0.01	Cloudy	S	4.4
West Gate	2017/2/20 9:40	**	<0.01	Cloudy	S	5.8
West Gate	2017/2/20 9:50	**	<0.01	Cloudy	SSE	4.2
West Gate	2017/2/20 10:00	**	<0.01	Cloudy	SSE	3.8
West Gate	2017/2/20 10:10	**	<0.01	Cloudy	SSE	3.9
West Gate	2017/2/20 10:20	**	<0.01	Cloudy	SSE	5.1
West Gate	2017/2/20 10:30	**	<0.01	Cloudy	SSE	4.4
West Gate	2017/2/20 10:40	**	<0.01	Cloudy	S	4.3
West Gate	2017/2/20 10:50	**	<0.01	Cloudy	S	4.3
West Gate	2017/2/20 11:00	**	<0.01	Cloudy	SSW	3.4
West Gate	2017/2/20 11:10	**	<0.01	Cloudy	SW	2.0
West Gate	2017/2/20 11:20	**	<0.01	Rain	SW	1.2



Measuring Point	Measurement Date	$\gamma$ Ray	Neutron Ray	Weather	Wind Direction	Wind Velocity (m/s)
West Gate	2017/2/20 11:30	**	<0.01	Cloudy	SW	1.3
West Gate	2017/2/20 11:40	**	<0.01	Cloudy	SSE	2.4
West Gate	2017/2/20 11:50	**	<0.01	Cloudy	SSE	3.0
West Gate	2017/2/20 12:00	**	<0.01	Cloudy	SSE	2.5
West Gate	2017/2/20 12:10	**	<0.01	Cloudy	SE	2.6
West Gate	2017/2/20 12:20	**	<0.01	Cloudy	ESE	2.7
West Gate	2017/2/20 12:30	**	<0.01	Cloudy	SE	2.6
West Gate	2017/2/20 12:40	**	<0.01	Cloudy	SSE	2.5
West Gate	2017/2/20 12:50	**	<0.01	Cloudy	SSE	3.2
West Gate	2017/2/20 13:00	**	<0.01	Cloudy	SSE	3.2
West Gate	2017/2/20 13:10	**	<0.01	Cloudy	SSE	2.7
West Gate	2017/2/20 13:20	**	<0.01	Cloudy	SE	2.6
West Gate	2017/2/20 13:30	**	<0.01	Cloudy	SE	3.3
West Gate	2017/2/20 13:40	**	<0.01	Cloudy	SE	2.7
West Gate	2017/2/20 13:50	**	<0.01	Cloudy	SE	2.0
West Gate	2017/2/20 14:00	**	<0.01	Cloudy	SE	1.2
West Gate	2017/2/20 14:10	**	<0.01	Cloudy	SE	1.7
West Gate	2017/2/20 14:20	**	<0.01	Cloudy	SE	1.4
West Gate	2017/2/20 14:30	**	<0.01	Cloudy	E	1.2
West Gate	2017/2/20 14:40	**	<0.01	Cloudy	E	1.1
West Gate	2017/2/20 14:50	**	<0.01	Cloudy	ESE	1.0
West Gate	2017/2/20 15:00	**	<0.01	Cloudy	SE	0.9
West Gate	2017/2/20 15:10	**	<0.01	Cloudy	ESE	0.7
West Gate	2017/2/20 15:20	**	<0.01	Cloudy	-	CALM
West Gate	2017/2/20 15:30	**	<0.01	Cloudy	-	CALM
West Gate	2017/2/20 15:40	**	<0.01	Cloudy	N	1.1
West Gate	2017/2/20 15:50	**	<0.01	Cloudy	N	1.7
West Gate	2017/2/20 16:00	**	<0.01	Rain	N	2.4
West Gate	2017/2/20 16:10	**	<0.01	Rain	N	3.0
West Gate	2017/2/20 16:20	**	<0.01	Rain	N	3.2
West Gate	2017/2/20 16:30	**	<0.01	Cloudy	N	3.1
West Gate	2017/2/20 16:40	**	<0.01	Cloudy	NNW	3.0
West Gate	2017/2/20 16:50	**	<0.01	Cloudy	N	2.4
West Gate	2017/2/20 17:00	**	<0.01	Cloudy	NNW	2.2
West Gate	2017/2/20 17:10	**	<0.01	Cloudy	NNW	1.2
West Gate	2017/2/20 17:20	**	<0.01	Cloudy	NW	2.0
West Gate	2017/2/20 17:30	**	<0.01	Cloudy	NNW	1.7
West Gate	2017/2/20 17:40	**	<0.01	Rain	WNW	2.3
West Gate	2017/2/20 17:50	**	<0.01	Rain	WNW	2.3
West Gate	2017/2/20 18:00	**	<0.01	Rain	WNW	2.7
West Gate	2017/2/20 18:10	**	<0.01	Rain	WNW	2.5
West Gate	2017/2/20 18:20	**	<0.01	Rain	WNW	3.0
West Gate	2017/2/20 18:30	**	<0.01	Rain	WNW	2.6
West Gate	2017/2/20 18:40	**	<0.01	Cloudy	NW	2.9
West Gate	2017/2/20 18:50	**	<0.01	Cloudy	NW	2.8
West Gate	2017/2/20 19:00	**	<0.01	Cloudy	NW	1.6
West Gate	2017/2/20 19:10	**	<0.01	Cloudy	N	1.2
West Gate	2017/2/20 19:20	**	<0.01	Cloudy	N	1.7
West Gate	2017/2/20 19:30	**	<0.01	Cloudy	N	1.4
West Gate	2017/2/20 19:40	**	<0.01	Cloudy	NNW	1.6
West Gate	2017/2/20 19:50	**	<0.01	Cloudy	NW	2.1
West Gate	2017/2/20 20:00	**	<0.01	Cloudy	NW	2.0
West Gate	2017/2/20 20:10	**	<0.01	Cloudy	NW	1.4
West Gate	2017/2/20 20:20	**	<0.01	Cloudy	NNW	2.7
West Gate	2017/2/20 20:30	**	<0.01	Cloudy	NW	3.1
West Gate	2017/2/20 20:40	**	<0.01	Cloudy	NNW	3.0
West Gate	2017/2/20 20:50	**	<0.01	Cloudy	NNW	1.2
West Gate	2017/2/20 21:00	**	<0.01	Cloudy	NNW	3.1
West Gate	2017/2/20 21:10	**	<0.01	Cloudy	NNW	3.2
West Gate	2017/2/20 21:20	**	<0.01	Cloudy	NW	4.2
West Gate	2017/2/20 21:30	**	<0.01	Cloudy	NW	4.4
West Gate	2017/2/20 21:40	**	<0.01	Cloudy	NW	4.9
West Gate	2017/2/20 21:50	**	<0.01	Cloudy	WNW	8.1
West Gate	2017/2/20 22:00	**	<0.01	Cloudy	WNW	7.0
West Gate	2017/2/20 22:10	**	<0.01	Cloudy	WNW	5.3
West Gate	2017/2/20 22:20	**	<0.01	Cloudy	WNW	3.5
West Gate	2017/2/20 22:30	**	<0.01	Cloudy	WNW	3.7
West Gate	2017/2/20 22:40	**	<0.01	Cloudy	WNW	3.8
West Gate	2017/2/20 22:50	**	<0.01	Cloudy	WNW	3.1
West Gate	2017/2/20 23:00	**	<0.01	Cloudy	WNW	3.6
West Gate	2017/2/20 23:10	**	<0.01	Cloudy	WNW	3.8
West Gate	2017/2/20 23:20	**	<0.01	Cloudy	WNW	2.5
West Gate	2017/2/20 23:30	**	<0.01	Cloudy	W	2.5
West Gate	2017/2/20 23:40	**	<0.01	Cloudy	W	3.3
West Gate	2017/2/20 23:50	**	<0.01	Cloudy	W	3.8

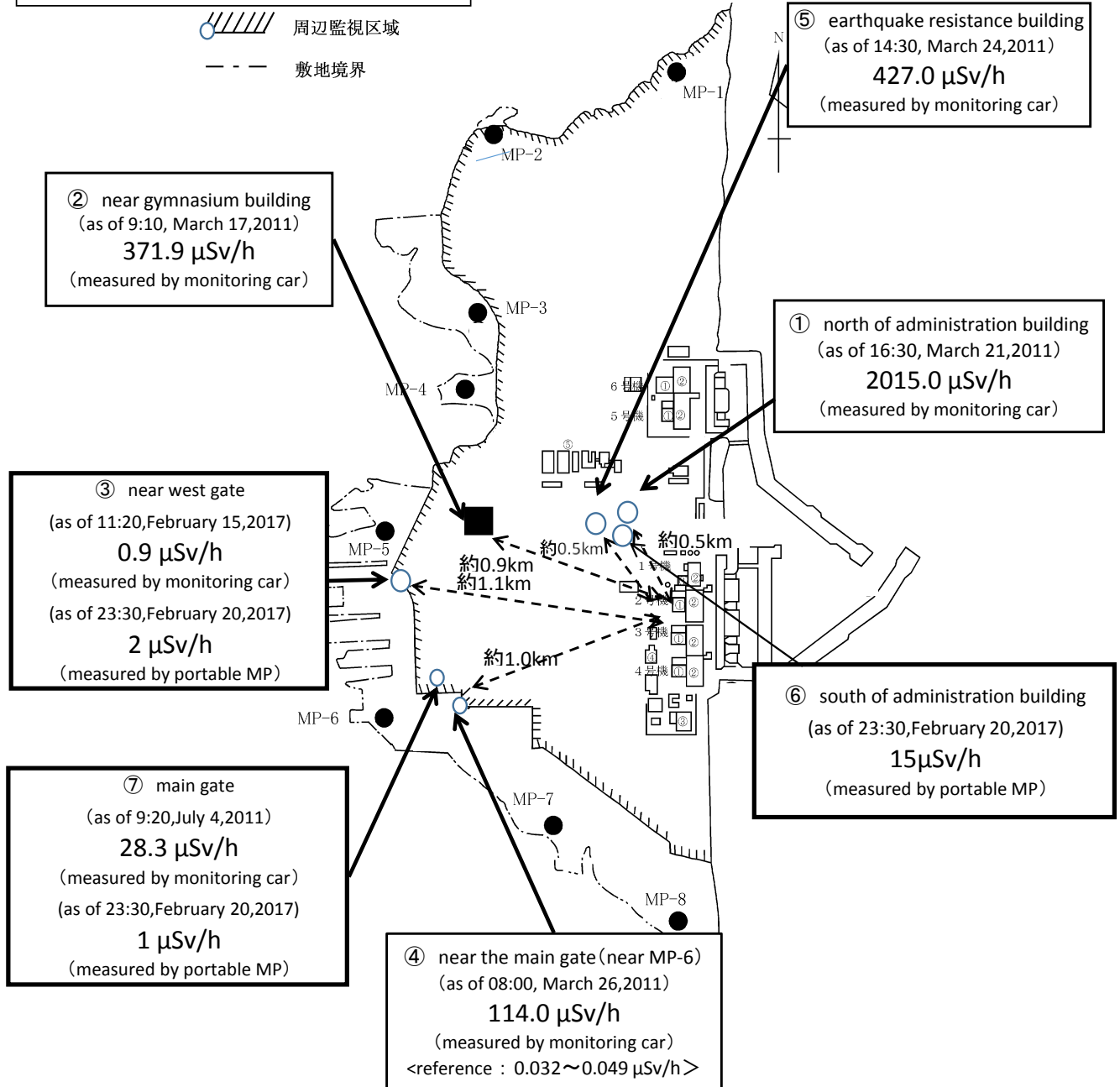
# Fukushima Daiichi Nuclear Power Plant

2017/2/20

周辺監視区域 : supervised outside area  
敷地境界 : site boundary

as of 23:50

 周辺監視区域  
 敷地境界



※Reference data indicate the normal fluctuation range of airborne radiation rate.