

Fixed point Monitoring Status by Temporary Monitoring Post at Fukushima Daiichi Nuclear Power Station

Date	Radiation Dose Rate (μ Sv/h) At the Main Buiding	Radiation Dose Rate (μ Sv/h) At the Main Gate	Radiation Dose Rate (μ Sv/h) At the West Gate
2017/2/19 0:00	15	1	2
2017/2/19 0:30	15	1	2
2017/2/19 1:00	15	1	2
2017/2/19 1:30	15	1	2
2017/2/19 2:00	15	1	2
2017/2/19 2:30	15	1	2
2017/2/19 3:00	15	1	2
2017/2/19 3:30	15	1	2
2017/2/19 4:00	15	1	2
2017/2/19 4:30	15	1	2
2017/2/19 5:00	15	1	2
2017/2/19 5:30	15	1	2
2017/2/19 6:00	15	1	2
2017/2/19 6:30	15	1	2
2017/2/19 7:00	15	1	2
2017/2/19 7:30	15	1	2
2017/2/19 8:00	15	1	2
2017/2/19 8:30	15	1	2
2017/2/19 9:00	15	1	2
2017/2/19 9:30	15	1	2
2017/2/19 10:00	15	1	2
2017/2/19 10:30	15	1	2
2017/2/19 11:00	15	1	2
2017/2/19 11:30	15	1	2
2017/2/19 12:00	15	1	2
2017/2/19 12:30	15	1	2
2017/2/19 13:00	15	1	2
2017/2/19 13:30	15	1	2
2017/2/19 14:00	15	1	2
2017/2/19 14:30	15	1	2
2017/2/19 15:00	15	1	2
2017/2/19 15:30	15	1	2
2017/2/19 16:00	15	1	2
2017/2/19 16:30	15	1	2
2017/2/19 17:00	15	1	2
2017/2/19 17:30	15	1	2
2017/2/19 18:00	15	1	2
2017/2/19 18:30	15	1	2
2017/2/19 19:00	15	1	2
2017/2/19 19:30	15	1	2
2017/2/19 20:00	15	1	2
2017/2/19 20:30	15	1	2
2017/2/19 21:00	15	1	2
2017/2/19 21:30	15	1	2
2017/2/19 22:00	15	1	2
2017/2/19 22:30	15	1	2
2017/2/19 23:00	15	1	2
2017/2/19 23:30	15	1	2

Monitoring data by a monitoring car* at Fukushima Daiichi Nuclear Power Station (μ Sv/h)

* The data from monitoring car may deficit as the vehicle may change monitoring point.

*About the direction of the wind and the wind velocity,we are measuring with the weather observation meter of the 10m higher.

*"-": the wind velocity/"CALM":the wind direction is below 0.5m/s.

** 2/15 11:30- Data missing due to the monitoring car inspection.

Measuring Point	Measurement Date	γ Ray	Neutron Ray	Weather	Wind Direction	Wind Velocity (m/s)
West Gate	2017/2/19 0:00	**	<0.01	Fine	NW	2.0
West Gate	2017/2/19 0:10	**	<0.01	Fine	NW	1.8
West Gate	2017/2/19 0:20	**	<0.01	Fine	NW	2.1
West Gate	2017/2/19 0:30	**	<0.01	Fine	NW	2.5
West Gate	2017/2/19 0:40	**	<0.01	Fine	WNW	2.9
West Gate	2017/2/19 0:50	**	<0.01	Fine	NW	4.0
West Gate	2017/2/19 1:00	**	<0.01	Fine	NW	4.2
West Gate	2017/2/19 1:10	**	<0.01	Fine	NW	3.2
West Gate	2017/2/19 1:20	**	<0.01	Fine	NW	3.2
West Gate	2017/2/19 1:30	**	<0.01	Fine	NW	3.9
West Gate	2017/2/19 1:40	**	<0.01	Fine	NW	4.7
West Gate	2017/2/19 1:50	**	<0.01	Fine	NW	5.0
West Gate	2017/2/19 2:00	**	<0.01	Fine	NW	4.5
West Gate	2017/2/19 2:10	**	<0.01	Fine	NW	2.6
West Gate	2017/2/19 2:20	**	<0.01	Fine	NNW	2.3
West Gate	2017/2/19 2:30	**	<0.01	Fine	NNW	2.6
West Gate	2017/2/19 2:40	**	<0.01	Fine	NNW	2.2
West Gate	2017/2/19 2:50	**	<0.01	Fine	N	1.7
West Gate	2017/2/19 3:00	**	<0.01	Fine	N	1.0
West Gate	2017/2/19 3:10	**	<0.01	Fine	-	CALM
West Gate	2017/2/19 3:20	**	<0.01	Fine	NW	0.8
West Gate	2017/2/19 3:30	**	<0.01	Fine	NNW	2.0
West Gate	2017/2/19 3:40	**	<0.01	Fine	NNW	1.5
West Gate	2017/2/19 3:50	**	<0.01	Fine	NW	1.1
West Gate	2017/2/19 4:00	**	<0.01	Fine	WNW	1.0
West Gate	2017/2/19 4:10	**	<0.01	Fine	WNW	1.4
West Gate	2017/2/19 4:20	**	<0.01	Fine	WNW	1.4
West Gate	2017/2/19 4:30	**	<0.01	Fine	-	CALM
West Gate	2017/2/19 4:40	**	<0.01	Fine	N	0.9
West Gate	2017/2/19 4:50	**	<0.01	Fine	NNW	1.4
West Gate	2017/2/19 5:00	**	<0.01	Fine	NW	2.1
West Gate	2017/2/19 5:10	**	<0.01	Fine	NW	1.6
West Gate	2017/2/19 5:20	**	<0.01	Fine	NNW	2.5
West Gate	2017/2/19 5:30	**	<0.01	Fine	NNW	2.6
West Gate	2017/2/19 5:40	**	<0.01	Fine	NW	1.0
West Gate	2017/2/19 5:50	**	<0.01	Fine	NW	1.6
West Gate	2017/2/19 6:00	**	<0.01	Fine	NW	1.0
West Gate	2017/2/19 6:10	**	<0.01	Fine	NW	0.9
West Gate	2017/2/19 6:20	**	<0.01	Fine	NNW	0.8
West Gate	2017/2/19 6:30	**	<0.01	Fine	N	1.1
West Gate	2017/2/19 6:40	**	<0.01	Fine	N	1.3
West Gate	2017/2/19 6:50	**	<0.01	Fine	NNW	1.5
West Gate	2017/2/19 7:00	**	<0.01	Fine	NNW	1.3
West Gate	2017/2/19 7:10	**	<0.01	Fine	NNW	2.1
West Gate	2017/2/19 7:20	**	<0.01	Fine	NNW	2.0
West Gate	2017/2/19 7:30	**	<0.01	Fine	NNW	2.2
West Gate	2017/2/19 7:40	**	<0.01	Fine	NNW	2.8
West Gate	2017/2/19 7:50	**	<0.01	Fine	NNW	1.9
West Gate	2017/2/19 8:00	**	<0.01	Fine	NNW	1.7
West Gate	2017/2/19 8:10	**	<0.01	Fine	NNW	1.8
West Gate	2017/2/19 8:20	**	<0.01	Fine	N	1.6
West Gate	2017/2/19 8:30	**	<0.01	Fine	NNW	2.5
West Gate	2017/2/19 8:40	**	<0.01	Fine	NW	2.1
West Gate	2017/2/19 8:50	**	<0.01	Fine	NW	2.5
West Gate	2017/2/19 9:00	**	<0.01	Fine	NNW	3.2
West Gate	2017/2/19 9:10	**	<0.01	Fine	NW	3.4
West Gate	2017/2/19 9:20	**	<0.01	Fine	NNW	3.3
West Gate	2017/2/19 9:30	**	<0.01	Fine	N	4.4
West Gate	2017/2/19 9:40	**	<0.01	Fine	N	3.7
West Gate	2017/2/19 9:50	**	<0.01	Fine	N	2.7
West Gate	2017/2/19 10:00	**	<0.01	Fine	N	3.4
West Gate	2017/2/19 10:10	**	<0.01	Fine	N	3.1
West Gate	2017/2/19 10:20	**	<0.01	Fine	N	4.4
West Gate	2017/2/19 10:30	**	<0.01	Fine	NNW	4.9
West Gate	2017/2/19 10:40	**	<0.01	Fine	NNW	5.4
West Gate	2017/2/19 10:50	**	<0.01	Fine	NNW	3.2
West Gate	2017/2/19 11:00	**	<0.01	Fine	NNW	3.7
West Gate	2017/2/19 11:10	**	<0.01	Fine	NNW	3.3
West Gate	2017/2/19 11:20	**	<0.01	Fine	NNW	3.4

Measuring Point	Measurement Date	γ Ray	Neutron Ray	Weather	Wind Direction	Wind Velocity (m/s)
West Gate	2017/2/19 11:30	**	<0.01	Fine	NNW	3.3
West Gate	2017/2/19 11:40	**	<0.01	Fine	NNW	2.9
West Gate	2017/2/19 11:50	**	<0.01	Fine	NNW	3.7
West Gate	2017/2/19 12:00	**	<0.01	Fine	NNW	3.1
West Gate	2017/2/19 12:10	**	<0.01	Fine	NNW	2.0
West Gate	2017/2/19 12:20	**	<0.01	Fine	NNW	2.1
West Gate	2017/2/19 12:30	**	<0.01	Fine	NW	2.2
West Gate	2017/2/19 12:40	**	<0.01	Fine	NNW	2.7
West Gate	2017/2/19 12:50	**	<0.01	Fine	NNW	2.8
West Gate	2017/2/19 13:00	**	<0.01	Fine	WNW	1.6
West Gate	2017/2/19 13:10	**	<0.01	Fine	WNW	2.0
West Gate	2017/2/19 13:20	**	<0.01	Fine	WNW	2.5
West Gate	2017/2/19 13:30	**	<0.01	Fine	NW	2.9
West Gate	2017/2/19 13:40	**	<0.01	Fine	NNW	2.7
West Gate	2017/2/19 13:50	**	<0.01	Fine	W	1.5
West Gate	2017/2/19 14:00	**	<0.01	Fine	NNW	1.8
West Gate	2017/2/19 14:10	**	<0.01	Fine	NNW	2.2
West Gate	2017/2/19 14:20	**	<0.01	Fine	N	3.5
West Gate	2017/2/19 14:30	**	<0.01	Fine	N	2.7
West Gate	2017/2/19 14:40	**	<0.01	Fine	NNW	0.6
West Gate	2017/2/19 14:50	**	<0.01	Fine	W	0.7
West Gate	2017/2/19 15:00	**	<0.01	Fine	WSW	1.4
West Gate	2017/2/19 15:10	**	<0.01	Fine	WSW	1.4
West Gate	2017/2/19 15:20	**	<0.01	Fine	W	1.3
West Gate	2017/2/19 15:30	**	<0.01	Fine	WSW	1.5
West Gate	2017/2/19 15:40	**	<0.01	Fine	SW	2.1
West Gate	2017/2/19 15:50	**	<0.01	Fine	WSW	1.6
West Gate	2017/2/19 16:00	**	<0.01	Fine	WSW	1.9
West Gate	2017/2/19 16:10	**	<0.01	Fine	WSW	1.1
West Gate	2017/2/19 16:20	**	<0.01	Fine	WSW	1.4
West Gate	2017/2/19 16:30	**	<0.01	Fine	WSW	1.5
West Gate	2017/2/19 16:40	**	<0.01	Fine	WSW	1.5
West Gate	2017/2/19 16:50	**	<0.01	Fine	W	1.2
West Gate	2017/2/19 17:00	**	<0.01	Fine	W	1.3
West Gate	2017/2/19 17:10	**	<0.01	Fine	WSW	1.1
West Gate	2017/2/19 17:20	**	<0.01	Fine	WSW	1.0
West Gate	2017/2/19 17:30	**	<0.01	Fine	WSW	1.5
West Gate	2017/2/19 17:40	**	<0.01	Fine	WSW	1.1
West Gate	2017/2/19 17:50	**	<0.01	Fine	W	0.8
West Gate	2017/2/19 18:00	**	<0.01	Fine	WSW	0.8
West Gate	2017/2/19 18:10	**	<0.01	Fine	WSW	0.9
West Gate	2017/2/19 18:20	**	<0.01	Fine	WSW	1.1
West Gate	2017/2/19 18:30	**	<0.01	Fine	WSW	1.0
West Gate	2017/2/19 18:40	**	<0.01	Fine	W	0.8
West Gate	2017/2/19 18:50	**	<0.01	Fine	W	1.6
West Gate	2017/2/19 19:00	**	<0.01	Fine	W	1.3
West Gate	2017/2/19 19:10	**	<0.01	Cloudy	WNW	2.0
West Gate	2017/2/19 19:20	**	<0.01	Cloudy	W	1.4
West Gate	2017/2/19 19:30	**	<0.01	Cloudy	W	1.1
West Gate	2017/2/19 19:40	**	<0.01	Cloudy	W	1.2
West Gate	2017/2/19 19:50	**	<0.01	Cloudy	NW	2.4
West Gate	2017/2/19 20:00	**	<0.01	Cloudy	WNW	1.0
West Gate	2017/2/19 20:10	**	<0.01	Cloudy	NW	0.8
West Gate	2017/2/19 20:20	**	<0.01	Cloudy	NW	1.7
West Gate	2017/2/19 20:30	**	<0.01	Cloudy	NW	1.5
West Gate	2017/2/19 20:40	**	<0.01	Cloudy	NW	1.6
West Gate	2017/2/19 20:50	**	<0.01	Cloudy	W	0.9
West Gate	2017/2/19 21:00	**	<0.01	Cloudy	W	1.2
West Gate	2017/2/19 21:10	**	<0.01	Cloudy	NW	2.9
West Gate	2017/2/19 21:20	**	<0.01	Cloudy	WNW	2.0
West Gate	2017/2/19 21:30	**	<0.01	Cloudy	WNW	1.0
West Gate	2017/2/19 21:40	**	<0.01	Cloudy	NW	1.1
West Gate	2017/2/19 21:50	**	<0.01	Cloudy	-	CALM
West Gate	2017/2/19 22:00	**	<0.01	Cloudy	NW	0.8
West Gate	2017/2/19 22:10	**	<0.01	Cloudy	WNW	1.1
West Gate	2017/2/19 22:20	**	<0.01	Cloudy	W	0.7
West Gate	2017/2/19 22:30	**	<0.01	Cloudy	W	1.0
West Gate	2017/2/19 22:40	**	<0.01	Cloudy	W	0.6
West Gate	2017/2/19 22:50	**	<0.01	Cloudy	WSW	0.7
West Gate	2017/2/19 23:00	**	<0.01	Cloudy	W	1.0
West Gate	2017/2/19 23:10	**	<0.01	Cloudy	SW	0.6
West Gate	2017/2/19 23:20	**	<0.01	Cloudy	-	CALM
West Gate	2017/2/19 23:30	**	<0.01	Cloudy	NW	0.8
West Gate	2017/2/19 23:40	**	<0.01	Cloudy	-	CALM
West Gate	2017/2/19 23:50	**	<0.01	Cloudy	ENE	0.6

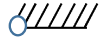

Fukushima Daiichi Nuclear Power Plant

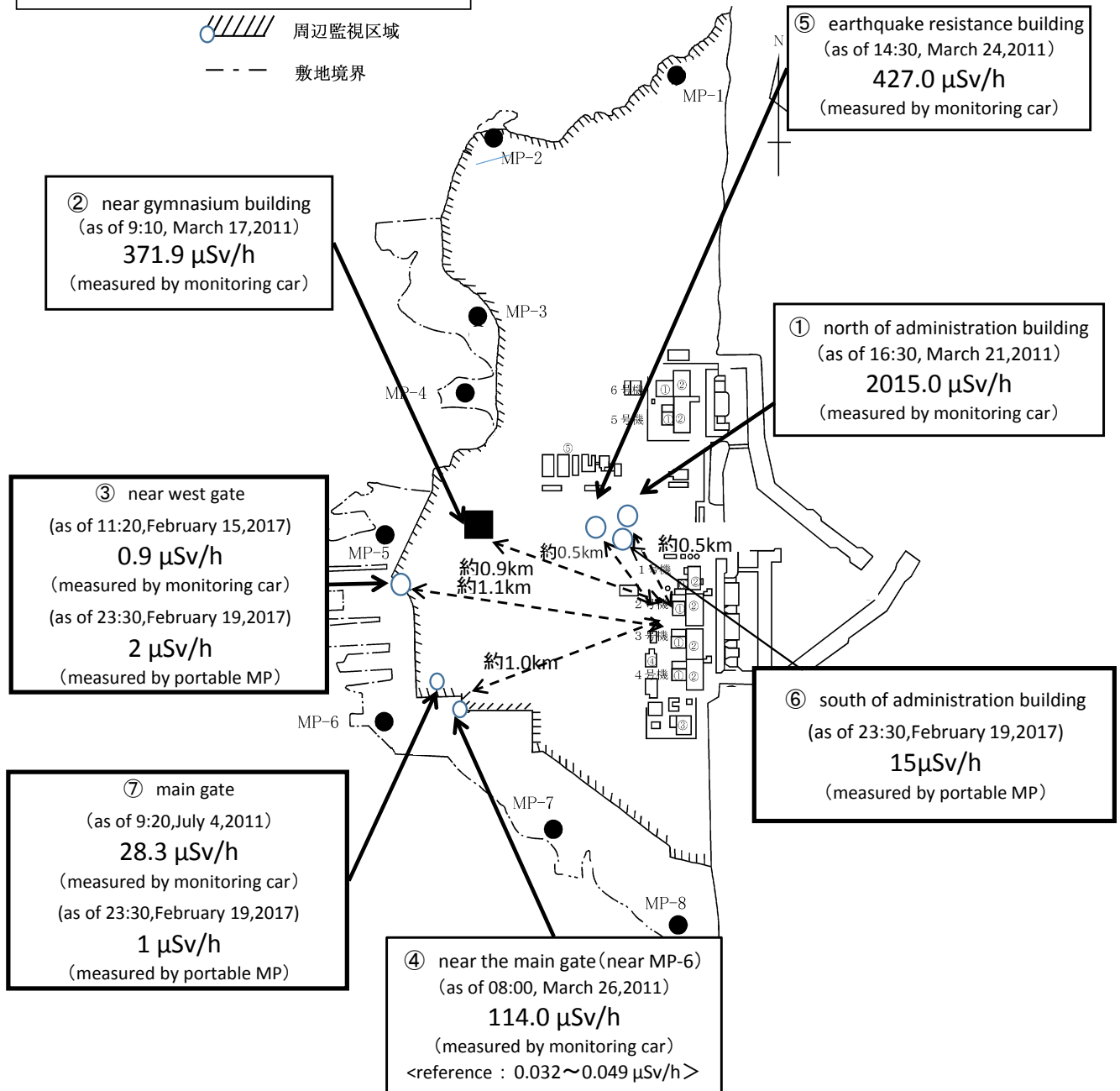
2017/2/19

周辺監視区域: supervised outside area

as of 23:50

敷地境界: site boundary

 周辺監視区域
 敷地境界



※Reference data indicate the normal fluctuation range of airborne radiation rate.