

Fixed point Monitoring Status by Temporary Monitoring Post at Fukushima Daiichi Nuclear Power Station

Date	Radiation Dose Rate (μ Sv/h) At the Main Buiding	Radiation Dose Rate (μ Sv/h) At the Main Gate	Radiation Dose Rate (μ Sv/h) At the West Gate
2017/2/15 0:00	15	1	2
2017/2/15 0:30	15	1	2
2017/2/15 1:00	15	1	2
2017/2/15 1:30	15	1	2
2017/2/15 2:00	15	1	2
2017/2/15 2:30	15	1	2
2017/2/15 3:00	15	1	2
2017/2/15 3:30	15	1	2
2017/2/15 4:00	15	1	2
2017/2/15 4:30	15	1	2
2017/2/15 5:00	15	1	2
2017/2/15 5:30	15	1	2
2017/2/15 6:00	15	1	2
2017/2/15 6:30	15	1	2
2017/2/15 7:00	15	1	2
2017/2/15 7:30	15	1	2
2017/2/15 8:00	15	1	2
2017/2/15 8:30	15	1	2
2017/2/15 9:00	15	1	2
2017/2/15 9:30	15	1	2
2017/2/15 10:00	15	1	2
2017/2/15 10:30	15	1	2
2017/2/15 11:00	15	1	2
2017/2/15 11:30	15	1	2
2017/2/15 12:00	15	1	2
2017/2/15 12:30	15	1	2
2017/2/15 13:00	15	1	2
2017/2/15 13:30	15	1	2
2017/2/15 14:00	15	1	2
2017/2/15 14:30	15	1	2
2017/2/15 15:00	15	1	2
2017/2/15 15:30	15	1	2
2017/2/15 16:00	15	1	2
2017/2/15 16:30	15	1	2
2017/2/15 17:00	15	1	2
2017/2/15 17:30	15	1	2
2017/2/15 18:00	15	1	2
2017/2/15 18:30	15	1	2
2017/2/15 19:00	15	1	2
2017/2/15 19:30	15	1	2
2017/2/15 20:00	15	1	2
2017/2/15 20:30	15	1	2
2017/2/15 21:00	15	1	2
2017/2/15 21:30	15	1	2
2017/2/15 22:00	15	1	2
2017/2/15 22:30	15	1	2
2017/2/15 23:00	15	1	2
2017/2/15 23:30	15	1	2

Monitoring data by a monitoring car* at Fukushima Daiichi Nuclear Power Station (μ Sv/h)

* The data from monitoring car may deficit as the vehicle may change monitoring point.
 *About the direction of the wind and the wind velocity,we are measuring with the weather observation meter of the 10m higher.
 *"-": the wind velocity/"CALM":the wind direction is below 0.5m/s.
 ** 2/15 11:30- Data missing due to the monitoring car inspection.

Measuring Point	Measurement Date	γ Ray	Neutron Ray	Weather	Wind Direction	Wind Velocity (m/s)
West Gate	2017/2/15 0:00	0.8	<0.01	Fine	-	CALM
West Gate	2017/2/15 0:10	0.8	<0.01	Fine	WNW	1.3
West Gate	2017/2/15 0:20	0.8	<0.01	Fine	WNW	1.3
West Gate	2017/2/15 0:30	0.9	<0.01	Fine	WNW	1.0
West Gate	2017/2/15 0:40	0.8	<0.01	Fine	WNW	1.2
West Gate	2017/2/15 0:50	0.9	<0.01	Fine	-	CALM
West Gate	2017/2/15 1:00	0.8	<0.01	Fine	WNW	0.8
West Gate	2017/2/15 1:10	0.9	<0.01	Fine	NW	0.8
West Gate	2017/2/15 1:20	0.8	<0.01	Fine	WNW	0.8
West Gate	2017/2/15 1:30	0.8	<0.01	Fine	WNW	0.8
West Gate	2017/2/15 1:40	0.9	<0.01	Fine	WNW	1.1
West Gate	2017/2/15 1:50	0.8	<0.01	Fine	WNW	0.8
West Gate	2017/2/15 2:00	0.8	<0.01	Fine	-	CALM
West Gate	2017/2/15 2:10	0.8	<0.01	Fine	-	CALM
West Gate	2017/2/15 2:20	0.8	<0.01	Fine	WSW	0.6
West Gate	2017/2/15 2:30	0.8	<0.01	Fine	WSW	0.7
West Gate	2017/2/15 2:40	0.8	<0.01	Fine	WSW	0.7
West Gate	2017/2/15 2:50	0.8	<0.01	Fine	-	CALM
West Gate	2017/2/15 3:00	0.8	<0.01	Fine	-	CALM
West Gate	2017/2/15 3:10	0.8	<0.01	Fine	-	CALM
West Gate	2017/2/15 3:20	0.8	<0.01	Fine	-	CALM
West Gate	2017/2/15 3:30	0.8	<0.01	Fine	-	CALM
West Gate	2017/2/15 3:40	0.8	<0.01	Fine	-	CALM
West Gate	2017/2/15 3:50	0.8	<0.01	Fine	-	CALM
West Gate	2017/2/15 4:00	0.9	<0.01	Fine	-	CALM
West Gate	2017/2/15 4:10	0.8	<0.01	Fine	-	CALM
West Gate	2017/2/15 4:20	0.9	<0.01	Fine	-	CALM
West Gate	2017/2/15 4:30	0.8	<0.01	Fine	-	CALM
West Gate	2017/2/15 4:40	0.8	<0.01	Fine	WNW	0.8
West Gate	2017/2/15 4:50	0.8	<0.01	Fine	WNW	1.3
West Gate	2017/2/15 5:00	0.8	<0.01	Fine	WNW	1.2
West Gate	2017/2/15 5:10	0.9	<0.01	Fine	WNW	1.1
West Gate	2017/2/15 5:20	0.9	<0.01	Fine	WNW	0.5
West Gate	2017/2/15 5:30	0.8	<0.01	Fine	NW	0.6
West Gate	2017/2/15 5:40	0.8	<0.01	Fine	WNW	0.7
West Gate	2017/2/15 5:50	0.9	<0.01	Fine	-	CALM
West Gate	2017/2/15 6:00	0.8	<0.01	Fine	W	0.6
West Gate	2017/2/15 6:10	0.9	<0.01	Fine	W	0.6
West Gate	2017/2/15 6:20	0.8	<0.01	Fine	-	CALM
West Gate	2017/2/15 6:30	0.9	<0.01	Fine	WSW	0.5
West Gate	2017/2/15 6:40	0.8	<0.01	Fine	-	CALM
West Gate	2017/2/15 6:50	0.9	<0.01	Fine	-	CALM
West Gate	2017/2/15 7:00	0.9	<0.01	Fine	-	CALM
West Gate	2017/2/15 7:10	0.8	<0.01	Fine	-	CALM
West Gate	2017/2/15 7:20	0.8	<0.01	Fine	WSW	0.9
West Gate	2017/2/15 7:30	0.8	<0.01	Fine	W	0.6
West Gate	2017/2/15 7:40	0.8	<0.01	Fine	-	CALM
West Gate	2017/2/15 7:50	0.8	<0.01	Fine	WNW	1.1
West Gate	2017/2/15 8:00	0.8	<0.01	Fine	WNW	2.3
West Gate	2017/2/15 8:10	0.8	<0.01	Fine	WNW	3.0
West Gate	2017/2/15 8:20	0.8	<0.01	Fine	WNW	2.5
West Gate	2017/2/15 8:30	0.8	<0.01	Fine	NW	1.9
West Gate	2017/2/15 8:40	0.8	<0.01	Fine	NW	2.1
West Gate	2017/2/15 8:50	0.9	<0.01	Fine	NW	1.7
West Gate	2017/2/15 9:00	0.8	<0.01	Fine	NW	1.6
West Gate	2017/2/15 9:10	0.8	<0.01	Fine	NW	2.2
West Gate	2017/2/15 9:20	0.8	<0.01	Fine	NW	2.2
West Gate	2017/2/15 9:30	0.8	<0.01	Fine	WNW	2.0
West Gate	2017/2/15 9:40	0.9	<0.01	Fine	W	1.7
West Gate	2017/2/15 9:50	0.9	<0.01	Fine	WNW	2.5
West Gate	2017/2/15 10:00	0.9	<0.01	Fine	NW	2.8
West Gate	2017/2/15 10:10	0.9	<0.01	Fine	W	1.6
West Gate	2017/2/15 10:20	0.9	<0.01	Fine	WNW	1.7
West Gate	2017/2/15 10:30	0.9	<0.01	Fine	WNW	1.6
West Gate	2017/2/15 10:40	0.9	<0.01	Fine	NNW	1.3
West Gate	2017/2/15 10:50	0.9	<0.01	Fine	N	1.4
West Gate	2017/2/15 11:00	0.8	<0.01	Fine	NNW	0.9
West Gate	2017/2/15 11:10	0.9	<0.01	Fine	NE	2.0
West Gate	2017/2/15 11:20	0.9	<0.01	Fine	ENE	2.1

Measuring Point	Measurement Date	γ Ray	Neutron Ray	Weather	Wind Direction	Wind Velocity (m/s)
West Gate	2017/2/15 11:30	**	<0.01	Fine	ENE	2.5
West Gate	2017/2/15 11:40	**	<0.01	Fine	E	3.0
West Gate	2017/2/15 11:50	**	<0.01	Fine	ENE	2.4
West Gate	2017/2/15 12:00	**	<0.01	Fine	ENE	2.2
West Gate	2017/2/15 12:10	**	<0.01	Fine	E	1.8
West Gate	2017/2/15 12:20	**	<0.01	Fine	SE	2.2
West Gate	2017/2/15 12:30	**	<0.01	Fine	WSW	0.7
West Gate	2017/2/15 12:40	**	<0.01	Fine	NW	2.8
West Gate	2017/2/15 12:50	**	<0.01	Fine	WNW	2.3
West Gate	2017/2/15 13:00	**	<0.01	Fine	NW	2.2
West Gate	2017/2/15 13:10	**	<0.01	Fine	NW	3.2
West Gate	2017/2/15 13:20	**	<0.01	Fine	NW	3.6
West Gate	2017/2/15 13:30	**	<0.01	Fine	NW	3.6
West Gate	2017/2/15 13:40	**	<0.01	Fine	WNW	3.7
West Gate	2017/2/15 13:50	**	<0.01	Fine	NW	3.6
West Gate	2017/2/15 14:00	**	<0.01	Fine	WNW	3.5
West Gate	2017/2/15 14:10	**	<0.01	Fine	WNW	3.7
West Gate	2017/2/15 14:20	**	<0.01	Fine	WNW	3.4
West Gate	2017/2/15 14:30	**	<0.01	Fine	WNW	3.2
West Gate	2017/2/15 14:40	**	<0.01	Fine	WNW	2.3
West Gate	2017/2/15 14:50	**	<0.01	Fine	NNW	2.9
West Gate	2017/2/15 15:00	**	<0.01	Fine	WNW	4.0
West Gate	2017/2/15 15:10	**	<0.01	Fine	WNW	3.4
West Gate	2017/2/15 15:20	**	<0.01	Fine	NW	2.6
West Gate	2017/2/15 15:30	**	<0.01	Fine	NW	2.7
West Gate	2017/2/15 15:40	**	<0.01	Fine	NW	2.3
West Gate	2017/2/15 15:50	**	<0.01	Fine	NNW	2.8
West Gate	2017/2/15 16:00	**	<0.01	Fine	NNW	2.8
West Gate	2017/2/15 16:10	**	<0.01	Fine	NW	1.8
West Gate	2017/2/15 16:20	**	<0.01	Fine	WNW	2.4
West Gate	2017/2/15 16:30	**	<0.01	Fine	WNW	1.5
West Gate	2017/2/15 16:40	**	<0.01	Fine	W	1.4
West Gate	2017/2/15 16:50	**	<0.01	Fine	W	1.2
West Gate	2017/2/15 17:00	**	<0.01	Fine	W	1.2
West Gate	2017/2/15 17:10	**	<0.01	Fine	W	0.9
West Gate	2017/2/15 17:20	**	<0.01	Fine	W	0.9
West Gate	2017/2/15 17:30	**	<0.01	Fine	WSW	1.1
West Gate	2017/2/15 17:40	**	<0.01	Fine	W	0.6
West Gate	2017/2/15 17:50	**	<0.01	Fine	W	1.1
West Gate	2017/2/15 18:00	**	<0.01	Fine	W	0.9
West Gate	2017/2/15 18:10	**	<0.01	Fine	W	0.9
West Gate	2017/2/15 18:20	**	<0.01	Fine	W	1.0
West Gate	2017/2/15 18:30	**	<0.01	Fine	WNW	0.7
West Gate	2017/2/15 18:40	**	<0.01	Fine	W	0.5
West Gate	2017/2/15 18:50	**	<0.01	Fine	W	1.0
West Gate	2017/2/15 19:00	**	<0.01	Fine	WNW	0.8
West Gate	2017/2/15 19:10	**	<0.01	Fine	-	CALM
West Gate	2017/2/15 19:20	**	<0.01	Fine	WNW	1.1
West Gate	2017/2/15 19:30	**	<0.01	Fine	WNW	1.8
West Gate	2017/2/15 19:40	**	<0.01	Fine	-	CALM
West Gate	2017/2/15 19:50	**	<0.01	Fine	-	CALM
West Gate	2017/2/15 20:00	**	<0.01	Fine	-	CALM
West Gate	2017/2/15 20:10	**	<0.01	Fine	-	CALM
West Gate	2017/2/15 20:20	**	<0.01	Fine	W	0.6
West Gate	2017/2/15 20:30	**	<0.01	Fine	WNW	0.6
West Gate	2017/2/15 20:40	**	<0.01	Fine	W	0.5
West Gate	2017/2/15 20:50	**	<0.01	Fine	W	0.6
West Gate	2017/2/15 21:00	**	<0.01	Fine	WSW	0.6
West Gate	2017/2/15 21:10	**	<0.01	Fine	-	CALM
West Gate	2017/2/15 21:20	**	<0.01	Fine	SSW	0.5
West Gate	2017/2/15 21:30	**	<0.01	Fine	SSW	0.6
West Gate	2017/2/15 21:40	**	<0.01	Fine	-	CALM
West Gate	2017/2/15 21:50	**	<0.01	Fine	W	0.7
West Gate	2017/2/15 22:00	**	<0.01	Fine	-	CALM
West Gate	2017/2/15 22:10	**	<0.01	Fine	W	0.5
West Gate	2017/2/15 22:20	**	<0.01	Fine	W	0.6
West Gate	2017/2/15 22:30	**	<0.01	Fine	W	0.7
West Gate	2017/2/15 22:40	**	<0.01	Fine	-	CALM
West Gate	2017/2/15 22:50	**	<0.01	Fine	-	CALM
West Gate	2017/2/15 23:00	**	<0.01	Fine	-	CALM
West Gate	2017/2/15 23:10	**	<0.01	Fine	-	CALM
West Gate	2017/2/15 23:20	**	<0.01	Fine	WSW	0.6
West Gate	2017/2/15 23:30	**	<0.01	Fine	SW	0.9
West Gate	2017/2/15 23:40	**	<0.01	Fine	WSW	0.7
West Gate	2017/2/15 23:50	**	<0.01	Fine	SSW	0.6



Fukushima Daiichi Nuclear Power Plant

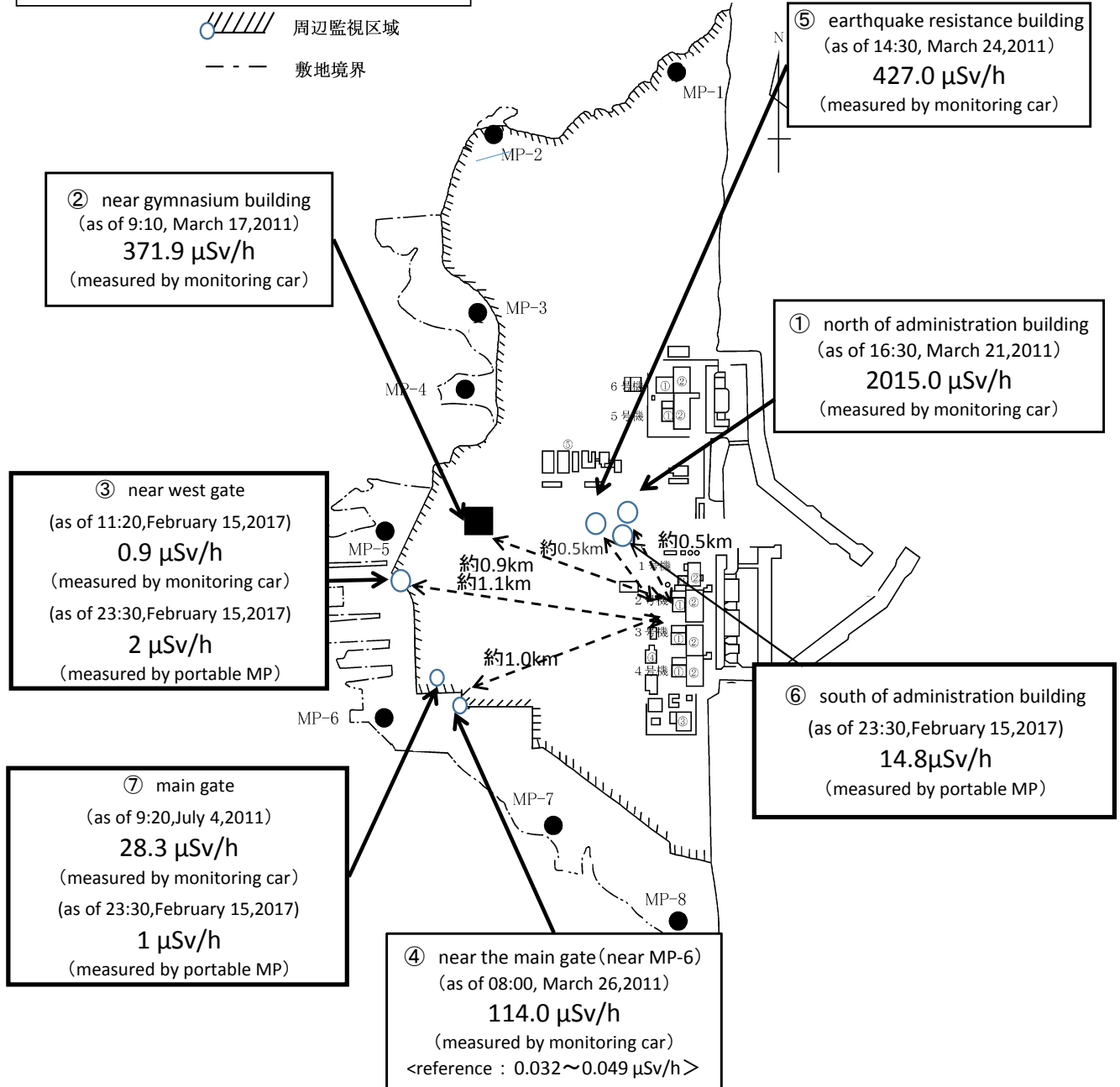
2017/2/15

周辺監視区域: supervised outside area

as of 23:50

敷地境界: site boundary

 周辺監視区域
 敷地境界



※Reference data indicate the normal fluctuation range of airborne radiation rate.