

Fixed point Monitoring Status by Temporary Monitoring Post at Fukushima Daiichi Nuclear Power Station

Date	Radiation Dose Rate (μ Sv/h) At the Main Buiding	Radiation Dose Rate (μ Sv/h) At the Main Gate	Radiation Dose Rate (μ Sv/h) At the West Gate
2017/2/12 0:00	15	1	2
2017/2/12 0:30	15	1	2
2017/2/12 1:00	15	1	2
2017/2/12 1:30	15	1	2
2017/2/12 2:00	15	1	2
2017/2/12 2:30	15	1	2
2017/2/12 3:00	15	1	2
2017/2/12 3:30	15	1	2
2017/2/12 4:00	15	1	2
2017/2/12 4:30	15	1	2
2017/2/12 5:00	15	1	2
2017/2/12 5:30	15	1	2
2017/2/12 6:00	15	1	2
2017/2/12 6:30	15	1	2
2017/2/12 7:00	15	1	2
2017/2/12 7:30	15	1	2
2017/2/12 8:00	15	1	2
2017/2/12 8:30	15	1	2
2017/2/12 9:00	15	1	2
2017/2/12 9:30	15	1	2
2017/2/12 10:00	15	1	2
2017/2/12 10:30	15	1	2
2017/2/12 11:00	15	1	2
2017/2/12 11:30	15	1	2
2017/2/12 12:00	15	1	2
2017/2/12 12:30	15	1	2
2017/2/12 13:00	15	1	2
2017/2/12 13:30	15	1	2
2017/2/12 14:00	15	1	2
2017/2/12 14:30	15	1	2
2017/2/12 15:00	15	1	2
2017/2/12 15:30	15	1	2
2017/2/12 16:00	15	1	2
2017/2/12 16:30	15	1	2
2017/2/12 17:00	15	1	2
2017/2/12 17:30	15	1	2
2017/2/12 18:00	15	1	2
2017/2/12 18:30	15	1	2
2017/2/12 19:00	15	1	2
2017/2/12 19:30	15	1	2
2017/2/12 20:00	15	1	2
2017/2/12 20:30	15	1	2
2017/2/12 21:00	15	1	2
2017/2/12 21:30	15	1	2
2017/2/12 22:00	15	1	2
2017/2/12 22:30	15	1	2
2017/2/12 23:00	15	1	2
2017/2/12 23:30	15	1	2

Monitoring data by a monitoring car* at Fukushima Daiichi Nuclear Power Station (μ Sv/h)

* The data from monitoring car may deficit as the vehicle may change monitoring point.

*About the direction of the wind and the wind velocity,we are measuring with the weather observation meter of the 10m higher.

*“-”: the wind velocity/“CALM”:the wind direction is below 0.5m/s.

Measuring Point	Measurement Date	γ Ray	Neutron Ray	Weather	Wind Direction	Wind Velocity (m/s)
West Gate	2017/2/12 0:00	0.8	<0.01	Cloudy	NW	1.9
West Gate	2017/2/12 0:10	0.8	<0.01	Fine	NW	2.2
West Gate	2017/2/12 0:20	0.8	<0.01	Fine	WNW	3.0
West Gate	2017/2/12 0:30	0.8	<0.01	Fine	NW	2.2
West Gate	2017/2/12 0:40	0.9	<0.01	Fine	WNW	2.6
West Gate	2017/2/12 0:50	0.9	<0.01	Fine	NNW	2.0
West Gate	2017/2/12 1:00	0.8	<0.01	Fine	NNW	1.6
West Gate	2017/2/12 1:10	0.8	<0.01	Fine	NNW	1.9
West Gate	2017/2/12 1:20	0.8	<0.01	Fine	NNW	1.7
West Gate	2017/2/12 1:30	0.8	<0.01	Fine	NW	2.4
West Gate	2017/2/12 1:40	0.9	<0.01	Fine	NW	2.6
West Gate	2017/2/12 1:50	0.9	<0.01	Fine	NW	3.0
West Gate	2017/2/12 2:00	0.9	<0.01	Fine	NW	2.7
West Gate	2017/2/12 2:10	0.9	<0.01	Fine	NW	3.3
West Gate	2017/2/12 2:20	0.9	<0.01	Fine	NW	2.9
West Gate	2017/2/12 2:30	0.9	<0.01	Fine	NW	4.0
West Gate	2017/2/12 2:40	0.8	<0.01	Fine	NW	4.0
West Gate	2017/2/12 2:50	0.9	<0.01	Fine	NW	2.7
West Gate	2017/2/12 3:00	0.9	<0.01	Fine	NW	4.0
West Gate	2017/2/12 3:10	0.8	<0.01	Fine	WNW	4.9
West Gate	2017/2/12 3:20	0.8	<0.01	Fine	NW	5.2
West Gate	2017/2/12 3:30	0.9	<0.01	Fine	NW	5.2
West Gate	2017/2/12 3:40	0.9	<0.01	Fine	NW	3.8
West Gate	2017/2/12 3:50	0.9	<0.01	Fine	NW	4.7
West Gate	2017/2/12 4:00	0.9	<0.01	Fine	NW	4.6
West Gate	2017/2/12 4:10	0.9	<0.01	Fine	NW	4.2
West Gate	2017/2/12 4:20	0.8	<0.01	Fine	NW	3.5
West Gate	2017/2/12 4:30	0.8	<0.01	Fine	NW	2.9
West Gate	2017/2/12 4:40	0.8	<0.01	Fine	NNW	2.5
West Gate	2017/2/12 4:50	0.9	<0.01	Fine	NW	3.3
West Gate	2017/2/12 5:00	0.8	<0.01	Fine	NW	3.4
West Gate	2017/2/12 5:10	0.9	<0.01	Fine	NW	4.2
West Gate	2017/2/12 5:20	0.9	<0.01	Fine	NNW	3.1
West Gate	2017/2/12 5:30	0.8	<0.01	Fine	N	3.1
West Gate	2017/2/12 5:40	0.8	<0.01	Fine	N	2.6
West Gate	2017/2/12 5:50	0.9	<0.01	Fine	NNW	2.3
West Gate	2017/2/12 6:00	0.8	<0.01	Fine	NNW	2.7
West Gate	2017/2/12 6:10	0.8	<0.01	Fine	NNW	2.0
West Gate	2017/2/12 6:20	0.8	<0.01	Fine	NW	2.6
West Gate	2017/2/12 6:30	0.9	<0.01	Fine	NW	3.2
West Gate	2017/2/12 6:40	0.9	<0.01	Fine	NW	3.0
West Gate	2017/2/12 6:50	0.8	<0.01	Fine	NW	2.3
West Gate	2017/2/12 7:00	0.9	<0.01	Fine	NNW	2.0
West Gate	2017/2/12 7:10	0.9	<0.01	Fine	NNW	2.9
West Gate	2017/2/12 7:20	0.9	<0.01	Fine	NNW	2.9
West Gate	2017/2/12 7:30	0.8	<0.01	Fine	NNW	3.6
West Gate	2017/2/12 7:40	0.8	<0.01	Fine	NNW	2.8
West Gate	2017/2/12 7:50	0.8	<0.01	Fine	NW	2.3
West Gate	2017/2/12 8:00	0.8	<0.01	Fine	NW	2.9
West Gate	2017/2/12 8:10	0.8	<0.01	Fine	NW	2.9
West Gate	2017/2/12 8:20	0.8	<0.01	Fine	WNW	3.3
West Gate	2017/2/12 8:30	0.9	<0.01	Fine	NW	2.5
West Gate	2017/2/12 8:40	0.9	<0.01	Fine	NW	2.4
West Gate	2017/2/12 8:50	0.9	<0.01	Fine	NW	3.2
West Gate	2017/2/12 9:00	0.9	<0.01	Fine	NW	3.0
West Gate	2017/2/12 9:10	0.9	<0.01	Cloudy	NW	2.6
West Gate	2017/2/12 9:20	0.9	<0.01	Cloudy	WNW	3.1
West Gate	2017/2/12 9:30	0.9	<0.01	Cloudy	WNW	2.7
West Gate	2017/2/12 9:40	0.9	<0.01	Cloudy	NW	3.4
West Gate	2017/2/12 9:50	0.9	<0.01	Cloudy	NW	3.2
West Gate	2017/2/12 10:00	0.9	<0.01	Cloudy	WNW	2.8
West Gate	2017/2/12 10:10	0.8	<0.01	Cloudy	NW	3.0
West Gate	2017/2/12 10:20	0.9	<0.01	Cloudy	NW	2.7
West Gate	2017/2/12 10:30	0.9	<0.01	Cloudy	NW	2.3
West Gate	2017/2/12 10:40	0.8	<0.01	Cloudy	NW	3.2
West Gate	2017/2/12 10:50	0.9	<0.01	Cloudy	NW	3.9
West Gate	2017/2/12 11:00	0.9	<0.01	Cloudy	NW	4.4
West Gate	2017/2/12 11:10	0.8	<0.01	Fine	WNW	3.2
West Gate	2017/2/12 11:20	0.8	<0.01	Fine	WNW	2.3

Measuring Point	Measurement Date	γ Ray	Neutron Ray	Weather	Wind Direction	Wind Velocity (m/s)
West Gate	2017/2/12 11:30	0.8	<0.01	Fine	WNW	2.5
West Gate	2017/2/12 11:40	0.8	<0.01	Fine	WNW	1.2
West Gate	2017/2/12 11:50	0.9	<0.01	Fine	WNW	1.7
West Gate	2017/2/12 12:00	0.9	<0.01	Fine	WNW	2.8
West Gate	2017/2/12 12:10	0.9	<0.01	Fine	WNW	3.2
West Gate	2017/2/12 12:20	0.9	<0.01	Fine	WNW	1.8
West Gate	2017/2/12 12:30	0.9	<0.01	Fine	NW	3.8
West Gate	2017/2/12 12:40	0.9	<0.01	Fine	NNW	4.6
West Gate	2017/2/12 12:50	0.9	<0.01	Fine	NNW	6.0
West Gate	2017/2/12 13:00	0.9	<0.01	Fine	NW	5.6
West Gate	2017/2/12 13:10	0.9	<0.01	Fine	NW	3.9
West Gate	2017/2/12 13:20	0.9	<0.01	Fine	NW	4.0
West Gate	2017/2/12 13:30	0.8	<0.01	Fine	NW	4.0
West Gate	2017/2/12 13:40	0.8	<0.01	Fine	NW	4.2
West Gate	2017/2/12 13:50	0.9	<0.01	Fine	NNW	3.8
West Gate	2017/2/12 14:00	0.8	<0.01	Fine	NW	3.7
West Gate	2017/2/12 14:10	0.9	<0.01	Fine	NW	2.9
West Gate	2017/2/12 14:20	0.9	<0.01	Fine	NNW	4.0
West Gate	2017/2/12 14:30	0.8	<0.01	Fine	NW	3.8
West Gate	2017/2/12 14:40	0.8	<0.01	Fine	NNW	4.4
West Gate	2017/2/12 14:50	0.8	<0.01	Fine	NNW	4.4
West Gate	2017/2/12 15:00	0.8	<0.01	Fine	NNW	3.9
West Gate	2017/2/12 15:10	0.8	<0.01	Fine	NNW	4.3
West Gate	2017/2/12 15:20	0.8	<0.01	Fine	NNW	2.8
West Gate	2017/2/12 15:30	0.8	<0.01	Fine	NNW	2.9
West Gate	2017/2/12 15:40	0.8	<0.01	Fine	NNW	3.6
West Gate	2017/2/12 15:50	0.9	<0.01	Fine	NNW	3.2
West Gate	2017/2/12 16:00	0.8	<0.01	Fine	NNW	4.1
West Gate	2017/2/12 16:10	0.8	<0.01	Fine	NNW	4.1
West Gate	2017/2/12 16:20	0.9	<0.01	Fine	NNW	3.1
West Gate	2017/2/12 16:30	0.8	<0.01	Fine	NNW	3.2
West Gate	2017/2/12 16:40	0.9	<0.01	Fine	NNW	3.5
West Gate	2017/2/12 16:50	0.9	<0.01	Fine	NNW	2.9
West Gate	2017/2/12 17:00	0.8	<0.01	Fine	NW	3.0
West Gate	2017/2/12 17:10	0.8	<0.01	Fine	NNW	2.8
West Gate	2017/2/12 17:20	0.8	<0.01	Fine	NNW	2.6
West Gate	2017/2/12 17:30	0.9	<0.01	Fine	NNW	2.3
West Gate	2017/2/12 17:40	0.9	<0.01	Fine	NNW	2.1
West Gate	2017/2/12 17:50	0.8	<0.01	Fine	NW	2.3
West Gate	2017/2/12 18:00	0.8	<0.01	Fine	NW	2.0
West Gate	2017/2/12 18:10	0.8	<0.01	Fine	NW	2.0
West Gate	2017/2/12 18:20	0.8	<0.01	Fine	NW	2.7
West Gate	2017/2/12 18:30	0.8	<0.01	Fine	NW	2.3
West Gate	2017/2/12 18:40	0.8	<0.01	Fine	WNW	2.5
West Gate	2017/2/12 18:50	0.8	<0.01	Fine	WNW	1.5
West Gate	2017/2/12 19:00	0.9	<0.01	Fine	WNW	1.6
West Gate	2017/2/12 19:10	0.8	<0.01	Fine	WNW	1.8
West Gate	2017/2/12 19:20	0.8	<0.01	Fine	NW	2.4
West Gate	2017/2/12 19:30	0.9	<0.01	Fine	NW	1.9
West Gate	2017/2/12 19:40	0.8	<0.01	Fine	NW	1.9
West Gate	2017/2/12 19:50	0.8	<0.01	Fine	NW	2.0
West Gate	2017/2/12 20:00	0.8	<0.01	Fine	NW	1.8
West Gate	2017/2/12 20:10	0.8	<0.01	Fine	NW	2.1
West Gate	2017/2/12 20:20	0.9	<0.01	Fine	NW	2.0
West Gate	2017/2/12 20:30	0.8	<0.01	Fine	NW	2.3
West Gate	2017/2/12 20:40	0.8	<0.01	Fine	NW	1.8
West Gate	2017/2/12 20:50	0.9	<0.01	Fine	NW	2.2
West Gate	2017/2/12 21:00	0.8	<0.01	Fine	NW	1.7
West Gate	2017/2/12 21:10	0.8	<0.01	Fine	NW	1.5
West Gate	2017/2/12 21:20	0.8	<0.01	Fine	NW	1.5
West Gate	2017/2/12 21:30	0.8	<0.01	Fine	NW	0.9
West Gate	2017/2/12 21:40	0.8	<0.01	Fine	NW	1.2
West Gate	2017/2/12 21:50	0.9	<0.01	Fine	NW	1.4
West Gate	2017/2/12 22:00	0.8	<0.01	Fine	NW	1.5
West Gate	2017/2/12 22:10	0.9	<0.01	Fine	NNW	1.8
West Gate	2017/2/12 22:20	0.9	<0.01	Fine	NNW	2.3
West Gate	2017/2/12 22:30	0.9	<0.01	Fine	NNW	1.2
West Gate	2017/2/12 22:40	0.8	<0.01	Fine	NNW	1.5
West Gate	2017/2/12 22:50	0.9	<0.01	Fine	NNW	1.7
West Gate	2017/2/12 23:00	0.8	<0.01	Fine	NNW	1.3
West Gate	2017/2/12 23:10	0.8	<0.01	Fine	NW	1.6
West Gate	2017/2/12 23:20	0.8	<0.01	Fine	NW	1.2
West Gate	2017/2/12 23:30	0.8	<0.01	Fine	NW	1.2
West Gate	2017/2/12 23:40	0.9	<0.01	Fine	WNW	1.1
West Gate	2017/2/12 23:50	0.8	<0.01	Fine	WNW	1.6

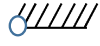

Fukushima Daiichi Nuclear Power Plant

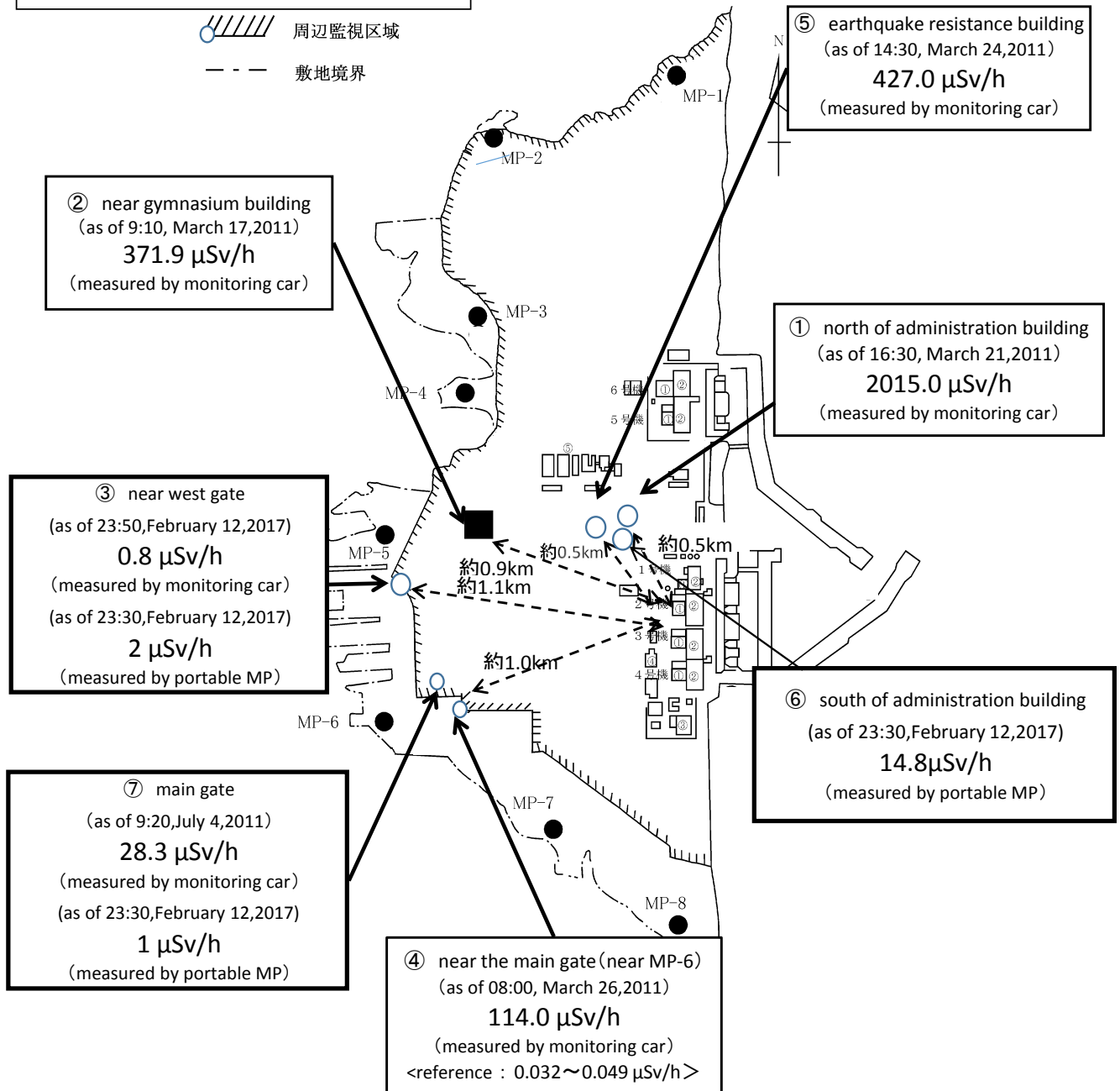
2017/2/12

周辺監視区域: supervised outside area

as of 23:50

敷地境界: site boundary

 周辺監視区域
 敷地境界



※Reference data indicate the normal fluctuation range of airborne radiation rate.