

Fixed point Monitoring Status by Temporary Monitoring Post at Fukushima Daiichi Nuclear Power Station

Date	Radiation Dose Rate (μ Sv/h) At the Main Buiding	Radiation Dose Rate (μ Sv/h) At the Main Gate	Radiation Dose Rate (μ Sv/h) At the West Gate
2017/1/17 0:00	15	1	2
2017/1/17 0:30	15	1	2
2017/1/17 1:00	15	1	2
2017/1/17 1:30	15	1	2
2017/1/17 2:00	15	1	2
2017/1/17 2:30	15	1	2
2017/1/17 3:00	15	1	2
2017/1/17 3:30	15	1	2
2017/1/17 4:00	15	1	2
2017/1/17 4:30	15	1	2
2017/1/17 5:00	15	1	2
2017/1/17 5:30	15	1	2
2017/1/17 6:00	15	1	2
2017/1/17 6:30	15	1	2
2017/1/17 7:00	15	1	2
2017/1/17 7:30	15	1	2
2017/1/17 8:00	15	1	2
2017/1/17 8:30	15	1	2
2017/1/17 9:00	15	1	2
2017/1/17 9:30	15	1	2
2017/1/17 10:00	15	1	2
2017/1/17 10:30	15	1	2
2017/1/17 11:00	15	1	2
2017/1/17 11:30	15	1	2
2017/1/17 12:00	15	1	2
2017/1/17 12:30	15	1	2
2017/1/17 13:00	15	1	2
2017/1/17 13:30	15	1	2
2017/1/17 14:00	15	1	2
2017/1/17 14:30	15	1	2
2017/1/17 15:00	15	1	2
2017/1/17 15:30	15	1	2
2017/1/17 16:00	15	1	2
2017/1/17 16:30	15	1	2
2017/1/17 17:00	15	1	2
2017/1/17 17:30	15	1	2
2017/1/17 18:00	15	1	2
2017/1/17 18:30	15	1	2
2017/1/17 19:00	15	1	2
2017/1/17 19:30	15	1	2
2017/1/17 20:00	15	1	2
2017/1/17 20:30	15	1	2
2017/1/17 21:00	15	1	2
2017/1/17 21:30	15	1	2
2017/1/17 22:00	15	1	2
2017/1/17 22:30	15	1	2
2017/1/17 23:00	15	1	2
2017/1/17 23:30	15	1	2

Monitoring data by a monitoring car* at Fukushima Daiichi Nuclear Power Station (μ Sv/h)

* The data from monitoring car may deficit as the vehicle may change monitoring point.

*About the direction of the wind and the wind velocity,we are measuring with the weather observation meter of the 10m higher.

*"-": the wind velocity/"CALM":the wind direction is below 0.5m/s.

Measuring Point	Measurement Date	γ Ray	Neutron Ray	Weather	Wind Direction	Wind Velocity (m/s)
West Gate	2017/1/17 0:00	0.7	<0.01	Fine	NW	2.4
West Gate	2017/1/17 0:10	0.8	<0.01	Fine	NW	2.2
West Gate	2017/1/17 0:20	0.8	<0.01	Fine	NW	2.3
West Gate	2017/1/17 0:30	0.8	<0.01	Fine	NW	2.4
West Gate	2017/1/17 0:40	0.8	<0.01	Fine	NW	2.8
West Gate	2017/1/17 0:50	0.7	<0.01	Fine	NW	2.6
West Gate	2017/1/17 1:00	0.8	<0.01	Fine	NW	1.6
West Gate	2017/1/17 1:10	0.8	<0.01	Fine	NW	1.7
West Gate	2017/1/17 1:20	0.7	<0.01	Fine	NW	1.6
West Gate	2017/1/17 1:30	0.8	<0.01	Fine	WNW	2.3
West Gate	2017/1/17 1:40	0.8	<0.01	Fine	NW	2.0
West Gate	2017/1/17 1:50	0.7	<0.01	Fine	NW	1.7
West Gate	2017/1/17 2:00	0.8	<0.01	Fine	NW	1.7
West Gate	2017/1/17 2:10	0.8	<0.01	Fine	NW	1.6
West Gate	2017/1/17 2:20	0.8	<0.01	Fine	NW	1.6
West Gate	2017/1/17 2:30	0.8	<0.01	Fine	NNW	1.3
West Gate	2017/1/17 2:40	0.8	<0.01	Fine	NW	1.3
West Gate	2017/1/17 2:50	0.8	<0.01	Fine	NW	1.2
West Gate	2017/1/17 3:00	0.8	<0.01	Fine	NW	1.6
West Gate	2017/1/17 3:10	0.8	<0.01	Fine	NW	2.3
West Gate	2017/1/17 3:20	0.7	<0.01	Fine	NW	2.0
West Gate	2017/1/17 3:30	0.8	<0.01	Fine	NW	2.0
West Gate	2017/1/17 3:40	0.7	<0.01	Fine	NW	2.1
West Gate	2017/1/17 3:50	0.8	<0.01	Fine	NW	2.2
West Gate	2017/1/17 4:00	0.8	<0.01	Fine	NW	2.3
West Gate	2017/1/17 4:10	0.7	<0.01	Fine	NW	2.4
West Gate	2017/1/17 4:20	0.7	<0.01	Fine	NW	2.1
West Gate	2017/1/17 4:30	0.7	<0.01	Fine	NW	3.0
West Gate	2017/1/17 4:40	0.8	<0.01	Fine	NW	2.2
West Gate	2017/1/17 4:50	0.8	<0.01	Fine	WNW	2.4
West Gate	2017/1/17 5:00	0.8	<0.01	Fine	NW	2.6
West Gate	2017/1/17 5:10	0.8	<0.01	Fine	NW	2.4
West Gate	2017/1/17 5:20	0.8	<0.01	Fine	NW	2.7
West Gate	2017/1/17 5:30	0.8	<0.01	Fine	WNW	3.1
West Gate	2017/1/17 5:40	0.8	<0.01	Fine	NW	2.6
West Gate	2017/1/17 5:50	0.8	<0.01	Fine	NW	2.3
West Gate	2017/1/17 6:00	0.7	<0.01	Fine	NW	2.5
West Gate	2017/1/17 6:10	0.8	<0.01	Fine	WNW	2.3
West Gate	2017/1/17 6:20	0.7	<0.01	Fine	WNW	2.8
West Gate	2017/1/17 6:30	0.7	<0.01	Fine	WNW	2.4
West Gate	2017/1/17 6:40	0.8	<0.01	Fine	WNW	3.3
West Gate	2017/1/17 6:50	0.8	<0.01	Fine	NW	2.3
West Gate	2017/1/17 7:00	0.7	<0.01	Fine	NW	1.8
West Gate	2017/1/17 7:10	0.7	<0.01	Fine	NW	1.7
West Gate	2017/1/17 7:20	0.8	<0.01	Fine	NW	1.8
West Gate	2017/1/17 7:30	0.7	<0.01	Fine	NW	1.8
West Gate	2017/1/17 7:40	0.7	<0.01	Fine	NW	2.0
West Gate	2017/1/17 7:50	0.7	<0.01	Fine	NW	2.0
West Gate	2017/1/17 8:00	0.7	<0.01	Fine	NW	1.9
West Gate	2017/1/17 8:10	0.8	<0.01	Fine	NW	2.3
West Gate	2017/1/17 8:20	0.8	<0.01	Fine	NNW	2.8
West Gate	2017/1/17 8:30	0.8	<0.01	Fine	NNW	2.6
West Gate	2017/1/17 8:40	0.8	<0.01	Fine	NNW	2.6
West Gate	2017/1/17 8:50	0.8	<0.01	Fine	NNW	3.6
West Gate	2017/1/17 9:00	0.7	<0.01	Fine	NNW	3.0
West Gate	2017/1/17 9:10	0.8	<0.01	Fine	NNW	2.7
West Gate	2017/1/17 9:20	0.8	<0.01	Fine	NNW	3.0
West Gate	2017/1/17 9:30	0.8	<0.01	Fine	NNW	2.8
West Gate	2017/1/17 9:40	0.8	<0.01	Fine	NNW	3.2
West Gate	2017/1/17 9:50	0.8	<0.01	Fine	NNW	3.3
West Gate	2017/1/17 10:00	0.8	<0.01	Fine	N	4.1
West Gate	2017/1/17 10:10	0.8	<0.01	Fine	N	2.8
West Gate	2017/1/17 10:20	0.8	<0.01	Fine	N	3.7
West Gate	2017/1/17 10:30	0.7	<0.01	Fine	N	3.5
West Gate	2017/1/17 10:40	0.8	<0.01	Fine	N	3.1
West Gate	2017/1/17 10:50	0.8	<0.01	Fine	N	3.5
West Gate	2017/1/17 11:00	0.7	<0.01	Fine	NNW	3.1
West Gate	2017/1/17 11:10	0.8	<0.01	Fine	NNW	3.3



Measuring Point	Measurement Date	γ Ray	Neutron Ray	Weather	Wind Direction	Wind Velocity (m/s)
West Gate	2017/1/17 11:20	0.8	<0.01	Fine	NNW	3.0
West Gate	2017/1/17 11:30	0.8	<0.01	Fine	N	4.1
West Gate	2017/1/17 11:40	0.8	<0.01	Fine	N	4.0
West Gate	2017/1/17 11:50	0.7	<0.01	Fine	N	2.9
West Gate	2017/1/17 12:00	0.8	<0.01	Fine	NNW	2.6
West Gate	2017/1/17 12:10	0.7	<0.01	Fine	NNW	3.6
West Gate	2017/1/17 12:20	0.7	<0.01	Fine	NNW	3.5
West Gate	2017/1/17 12:30	0.8	<0.01	Fine	NNE	4.2
West Gate	2017/1/17 12:40	0.7	<0.01	Fine	NNE	4.2
West Gate	2017/1/17 12:50	0.7	<0.01	Fine	N	4.2
West Gate	2017/1/17 13:00	0.8	<0.01	Fine	NNE	3.7
West Gate	2017/1/17 13:10	0.8	<0.01	Fine	NNE	3.4
West Gate	2017/1/17 13:20	0.8	<0.01	Fine	NNE	2.6
West Gate	2017/1/17 13:30	0.8	<0.01	Fine	N	2.6
West Gate	2017/1/17 13:40	0.7	<0.01	Fine	N	2.4
West Gate	2017/1/17 13:50	0.8	<0.01	Fine	NNW	2.8
West Gate	2017/1/17 14:00	0.8	<0.01	Fine	N	3.6
West Gate	2017/1/17 14:10	0.8	<0.01	Fine	NW	3.1
West Gate	2017/1/17 14:20	0.7	<0.01	Fine	NNW	2.9
West Gate	2017/1/17 14:30	0.7	<0.01	Fine	NNW	2.2
West Gate	2017/1/17 14:40	0.8	<0.01	Fine	NNW	2.4
West Gate	2017/1/17 14:50	0.7	<0.01	Fine	NNW	2.1
West Gate	2017/1/17 15:00	0.8	<0.01	Fine	N	2.9
West Gate	2017/1/17 15:10	0.8	<0.01	Fine	N	3.6
West Gate	2017/1/17 15:20	0.8	<0.01	Fine	NNE	3.3
West Gate	2017/1/17 15:30	0.8	<0.01	Fine	N	3.1
West Gate	2017/1/17 15:40	0.8	<0.01	Fine	N	2.8
West Gate	2017/1/17 15:50	0.8	<0.01	Fine	N	3.0
West Gate	2017/1/17 16:00	0.8	<0.01	Fine	N	2.9
West Gate	2017/1/17 16:10	0.8	<0.01	Fine	NNE	2.7
West Gate	2017/1/17 16:20	0.8	<0.01	Fine	N	2.8
West Gate	2017/1/17 16:30	0.7	<0.01	Fine	N	2.2
West Gate	2017/1/17 16:40	0.7	<0.01	Fine	NNW	1.8
West Gate	2017/1/17 16:50	0.8	<0.01	Fine	NNW	1.2
West Gate	2017/1/17 17:00	0.7	<0.01	Fine	N	1.7
West Gate	2017/1/17 17:10	0.8	<0.01	Fine	NNE	1.4
West Gate	2017/1/17 17:20	0.8	<0.01	Fine	NNE	1.7
West Gate	2017/1/17 17:30	0.7	<0.01	Fine	N	1.5
West Gate	2017/1/17 17:40	0.7	<0.01	Fine	NNW	1.2
West Gate	2017/1/17 17:50	0.7	<0.01	Fine	NNW	1.2
West Gate	2017/1/17 18:00	0.8	<0.01	Fine	NNW	1.0
West Gate	2017/1/17 18:10	0.7	<0.01	Fine	NNW	0.9
West Gate	2017/1/17 18:20	0.8	<0.01	Fine	NNW	1.3
West Gate	2017/1/17 18:30	0.8	<0.01	Fine	NNW	1.5
West Gate	2017/1/17 18:40	0.7	<0.01	Fine	NNW	1.2
West Gate	2017/1/17 18:50	0.8	<0.01	Fine	NW	0.8
West Gate	2017/1/17 19:00	0.7	<0.01	Fine	NW	1.4
West Gate	2017/1/17 19:10	0.7	<0.01	Fine	NW	0.9
West Gate	2017/1/17 19:20	0.7	<0.01	Fine	WNW	0.7
West Gate	2017/1/17 19:30	0.7	<0.01	Fine	-	CALM
West Gate	2017/1/17 19:40	0.8	<0.01	Fine	WNW	1.1
West Gate	2017/1/17 19:50	0.8	<0.01	Fine	NW	1.4
West Gate	2017/1/17 20:00	0.8	<0.01	Fine	WNW	1.4
West Gate	2017/1/17 20:10	0.7	<0.01	Fine	-	CALM
West Gate	2017/1/17 20:20	0.7	<0.01	Fine	-	CALM
West Gate	2017/1/17 20:30	0.7	<0.01	Fine	WNW	0.6
West Gate	2017/1/17 20:40	0.8	<0.01	Fine	WNW	0.8
West Gate	2017/1/17 20:50	0.7	<0.01	Fine	WNW	1.3
West Gate	2017/1/17 21:00	0.7	<0.01	Fine	W	1.0
West Gate	2017/1/17 21:10	0.7	<0.01	Fine	-	CALM
West Gate	2017/1/17 21:20	0.8	<0.01	Fine	W	0.6
West Gate	2017/1/17 21:30	0.8	<0.01	Fine	W	0.5
West Gate	2017/1/17 21:40	0.7	<0.01	Fine	WNW	0.5
West Gate	2017/1/17 21:50	0.7	<0.01	Fine	WNW	0.5
West Gate	2017/1/17 22:00	0.7	<0.01	Fine	-	CALM
West Gate	2017/1/17 22:10	0.8	<0.01	Fine	-	CALM
West Gate	2017/1/17 22:20	0.8	<0.01	Fine	-	CALM
West Gate	2017/1/17 22:30	0.8	<0.01	Fine	-	CALM
West Gate	2017/1/17 22:40	0.7	<0.01	Fine	WNW	1.2
West Gate	2017/1/17 22:50	0.8	<0.01	Fine	WNW	1.1
West Gate	2017/1/17 23:00	0.8	<0.01	Fine	WNW	0.7
West Gate	2017/1/17 23:10	0.8	<0.01	Fine	WNW	0.9
West Gate	2017/1/17 23:20	0.8	<0.01	Fine	WNW	0.9
West Gate	2017/1/17 23:30	0.8	<0.01	Fine	WNW	0.6
West Gate	2017/1/17 23:40	0.8	<0.01	Fine	-	CALM
West Gate	2017/1/17 23:50	0.8	<0.01	Fine	WNW	0.7

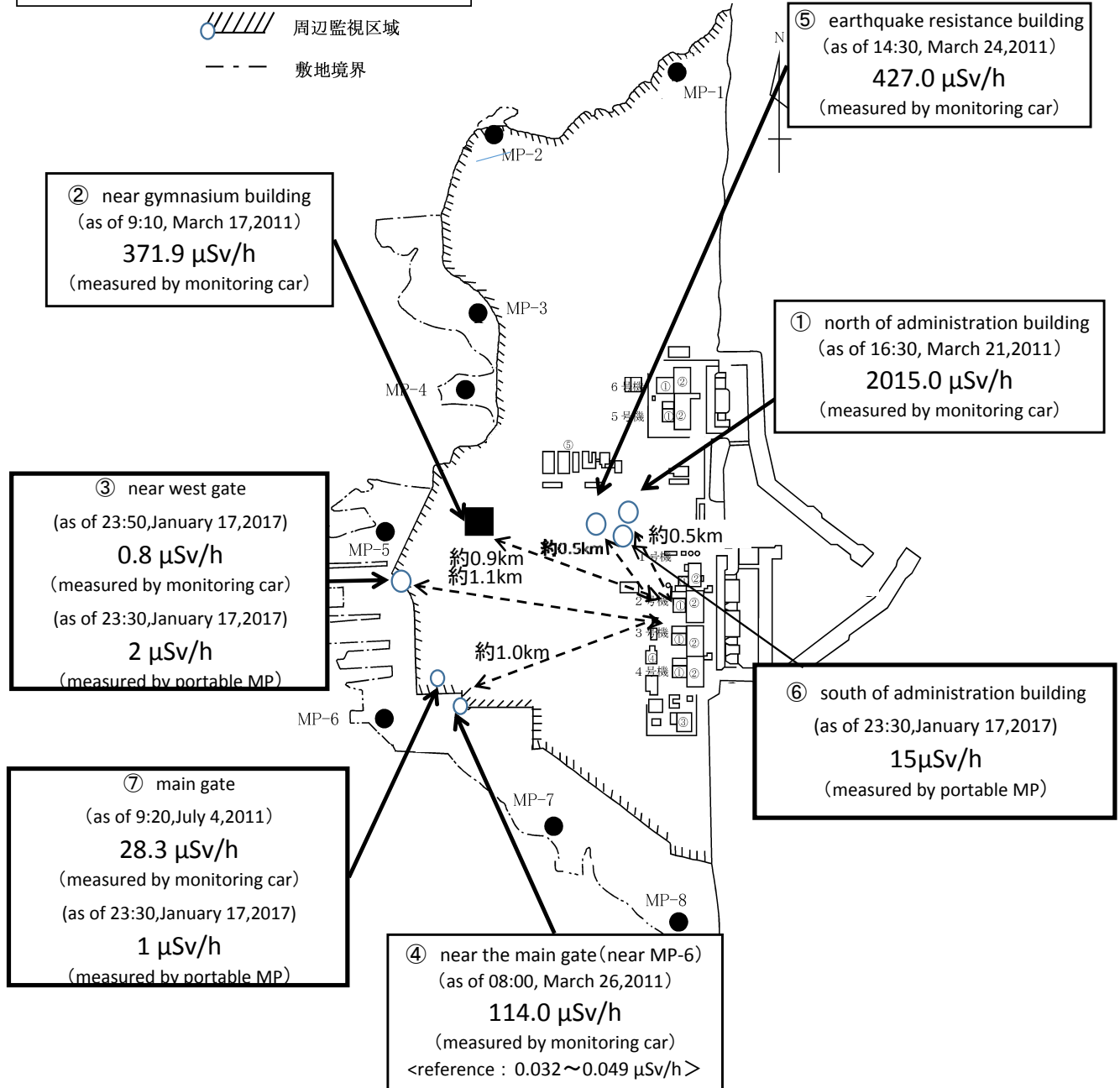
Fukushima Daiichi Nuclear Power Plant

2017/1/17

周辺監視区域 : supervised outside area
敷地境界 : site boundary

as of 23:50

 周辺監視区域
 敷地境界



※Reference data indicate the normal fluctuation range of airborne radiation rate.