

Fixed point Monitoring Status by Temporary Monitoring Post at Fukushima Daiichi Nuclear Power Station

Date	Radiation Dose Rate (μ Sv/h) At the Main Buiding	Radiation Dose Rate (μ Sv/h) At the Main Gate	Radiation Dose Rate (μ Sv/h) At the West Gate
2017/1/9 0:00	15	1	2
2017/1/9 0:30	15	1	2
2017/1/9 1:00	15	1	2
2017/1/9 1:30	15	1	2
2017/1/9 2:00	15	1	2
2017/1/9 2:30	15	1	2
2017/1/9 3:00	15	1	2
2017/1/9 3:30	15	1	2
2017/1/9 4:00	15	1	2
2017/1/9 4:30	15	1	2
2017/1/9 5:00	15	1	2
2017/1/9 5:30	15	1	2
2017/1/9 6:00	15	1	2
2017/1/9 6:30	15	1	2
2017/1/9 7:00	15	1	2
2017/1/9 7:30	15	1	2
2017/1/9 8:00	15	1	2
2017/1/9 8:30	15	1	2
2017/1/9 9:00	15	1	2
2017/1/9 9:30	15	1	2
2017/1/9 10:00	15	1	2
2017/1/9 10:30	15	1	2
2017/1/9 11:00	15	1	2
2017/1/9 11:30	15	1	2
2017/1/9 12:00	15	1	2
2017/1/9 12:30	15	1	2
2017/1/9 13:00	15	1	2
2017/1/9 13:30	15	1	2
2017/1/9 14:00	15	1	2
2017/1/9 14:30	15	1	2
2017/1/9 15:00	15	1	2
2017/1/9 15:30	15	1	2
2017/1/9 16:00	15	1	2
2017/1/9 16:30	15	1	2
2017/1/9 17:00	15	1	2
2017/1/9 17:30	15	1	2
2017/1/9 18:00	15	1	2
2017/1/9 18:30	15	1	2
2017/1/9 19:00	15	1	2
2017/1/9 19:30	15	1	2
2017/1/9 20:00	15	1	2
2017/1/9 20:30	15	1	2
2017/1/9 21:00	15	1	2
2017/1/9 21:30	15	1	2
2017/1/9 22:00	15	1	2
2017/1/9 22:30	15	1	2
2017/1/9 23:00	15	1	2
2017/1/9 23:30	15	1	2

Monitoring data by a monitoring car* at Fukushima Daiichi Nuclear Power Station (μ Sv/h)

* The data from monitoring car may deficit as the vehicle may change monitoring point.

*About the direction of the wind and the wind velocity,we are measuring with the weather observation meter of the 10m higher.

*“-”: the wind velocity/“CALM”:the wind direction is below 0.5m/s.



Measuring Point	Measurement Date	γ Ray	Neutron Ray	Weather	Wind Direction	Wind Velocity (m/s)
West Gate	2017/1/9 0:00	0.8	<0.01	Rain	NE	6.7
West Gate	2017/1/9 0:10	0.8	<0.01	Rain	NNE	5.5
West Gate	2017/1/9 0:20	0.8	<0.01	Rain	NNE	5.2
West Gate	2017/1/9 0:30	0.8	<0.01	Rain	NNE	6.2
West Gate	2017/1/9 0:40	0.8	<0.01	Rain	NNE	5.4
West Gate	2017/1/9 0:50	0.8	<0.01	Rain	NNE	5.8
West Gate	2017/1/9 1:00	0.8	<0.01	Rain	NNE	5.6
West Gate	2017/1/9 1:10	0.8	<0.01	Rain	NNE	5.0
West Gate	2017/1/9 1:20	0.8	<0.01	Rain	NNE	5.3
West Gate	2017/1/9 1:30	0.8	<0.01	Rain	NNE	6.0
West Gate	2017/1/9 1:40	0.8	<0.01	Rain	NNE	6.0
West Gate	2017/1/9 1:50	0.8	<0.01	Rain	NNE	6.3
West Gate	2017/1/9 2:00	0.8	<0.01	Rain	N	5.7
West Gate	2017/1/9 2:10	0.8	<0.01	Rain	NNW	4.7
West Gate	2017/1/9 2:20	0.8	<0.01	Rain	NNW	5.2
West Gate	2017/1/9 2:30	0.8	<0.01	Rain	NNW	5.2
West Gate	2017/1/9 2:40	0.8	<0.01	Rain	NNW	5.8
West Gate	2017/1/9 2:50	0.8	<0.01	Rain	NNW	5.1
West Gate	2017/1/9 3:00	0.8	<0.01	Rain	NNW	5.4
West Gate	2017/1/9 3:10	0.8	<0.01	Rain	NNW	5.6
West Gate	2017/1/9 3:20	0.8	<0.01	Rain	NNW	6.6
West Gate	2017/1/9 3:30	0.8	<0.01	Rain	NNW	6.7
West Gate	2017/1/9 3:40	0.8	<0.01	Rain	NNW	6.2
West Gate	2017/1/9 3:50	0.7	<0.01	Rain	NNW	6.1
West Gate	2017/1/9 4:00	0.7	<0.01	Rain	NNW	6.5
West Gate	2017/1/9 4:10	0.8	<0.01	Rain	NNW	6.0
West Gate	2017/1/9 4:20	0.8	<0.01	Rain	NNW	6.2
West Gate	2017/1/9 4:30	0.8	<0.01	Rain	NNW	6.4
West Gate	2017/1/9 4:40	0.7	<0.01	Rain	NNW	7.1
West Gate	2017/1/9 4:50	0.8	<0.01	Rain	NNW	7.2
West Gate	2017/1/9 5:00	0.7	<0.01	Rain	NNW	6.4
West Gate	2017/1/9 5:10	0.7	<0.01	Rain	NNW	6.8
West Gate	2017/1/9 5:20	0.8	<0.01	Rain	NNW	5.8
West Gate	2017/1/9 5:30	0.7	<0.01	Rain	NNW	5.3
West Gate	2017/1/9 5:40	0.7	<0.01	Rain	NNW	5.8
West Gate	2017/1/9 5:50	0.7	<0.01	Rain	NNW	7.4
West Gate	2017/1/9 6:00	0.7	<0.01	Rain	NNW	6.9
West Gate	2017/1/9 6:10	0.7	<0.01	Rain	NNW	7.3
West Gate	2017/1/9 6:20	0.8	<0.01	Rain	NNW	6.5
West Gate	2017/1/9 6:30	0.8	<0.01	Rain	NNW	6.8
West Gate	2017/1/9 6:40	0.7	<0.01	Rain	NNW	6.4
West Gate	2017/1/9 6:50	0.8	<0.01	Rain	NNW	6.2
West Gate	2017/1/9 7:00	0.7	<0.01	Rain	NNW	5.8
West Gate	2017/1/9 7:10	0.7	<0.01	Rain	NNW	5.0
West Gate	2017/1/9 7:20	0.7	<0.01	Rain	NNW	5.5
West Gate	2017/1/9 7:30	0.8	<0.01	Rain	NNW	5.2
West Gate	2017/1/9 7:40	0.7	<0.01	Rain	NNW	6.1
West Gate	2017/1/9 7:50	0.8	<0.01	Rain	NNW	5.7
West Gate	2017/1/9 8:00	0.7	<0.01	Rain	NNW	5.5
West Gate	2017/1/9 8:10	0.7	<0.01	Cloudy	NNW	5.7
West Gate	2017/1/9 8:20	0.7	<0.01	Cloudy	NNW	5.3
West Gate	2017/1/9 8:30	0.7	<0.01	Cloudy	NNW	5.5
West Gate	2017/1/9 8:40	0.7	<0.01	Cloudy	NNW	4.8
West Gate	2017/1/9 8:50	0.7	<0.01	Cloudy	NNW	5.2
West Gate	2017/1/9 9:00	0.7	<0.01	Cloudy	NNW	4.4
West Gate	2017/1/9 9:10	0.7	<0.01	Cloudy	NNW	4.6
West Gate	2017/1/9 9:20	0.7	<0.01	Cloudy	NNW	5.0
West Gate	2017/1/9 9:30	0.8	<0.01	Rain	NNW	5.2
West Gate	2017/1/9 9:40	0.7	<0.01	Cloudy	NNW	4.6
West Gate	2017/1/9 9:50	0.7	<0.01	Cloudy	NNW	4.7
West Gate	2017/1/9 10:00	0.8	<0.01	Cloudy	NNW	4.7
West Gate	2017/1/9 10:10	0.7	<0.01	Cloudy	NNW	5.9
West Gate	2017/1/9 10:20	0.8	<0.01	Cloudy	NNW	5.2
West Gate	2017/1/9 10:30	0.7	<0.01	Cloudy	NNW	6.0
West Gate	2017/1/9 10:40	0.7	<0.01	Cloudy	NNW	5.9
West Gate	2017/1/9 10:50	0.7	<0.01	Cloudy	N	5.8
West Gate	2017/1/9 11:00	0.7	<0.01	Cloudy	N	6.6
West Gate	2017/1/9 11:10	0.7	<0.01	Cloudy	N	5.2
West Gate	2017/1/9 11:20	0.7	<0.01	Cloudy	NNW	5.4

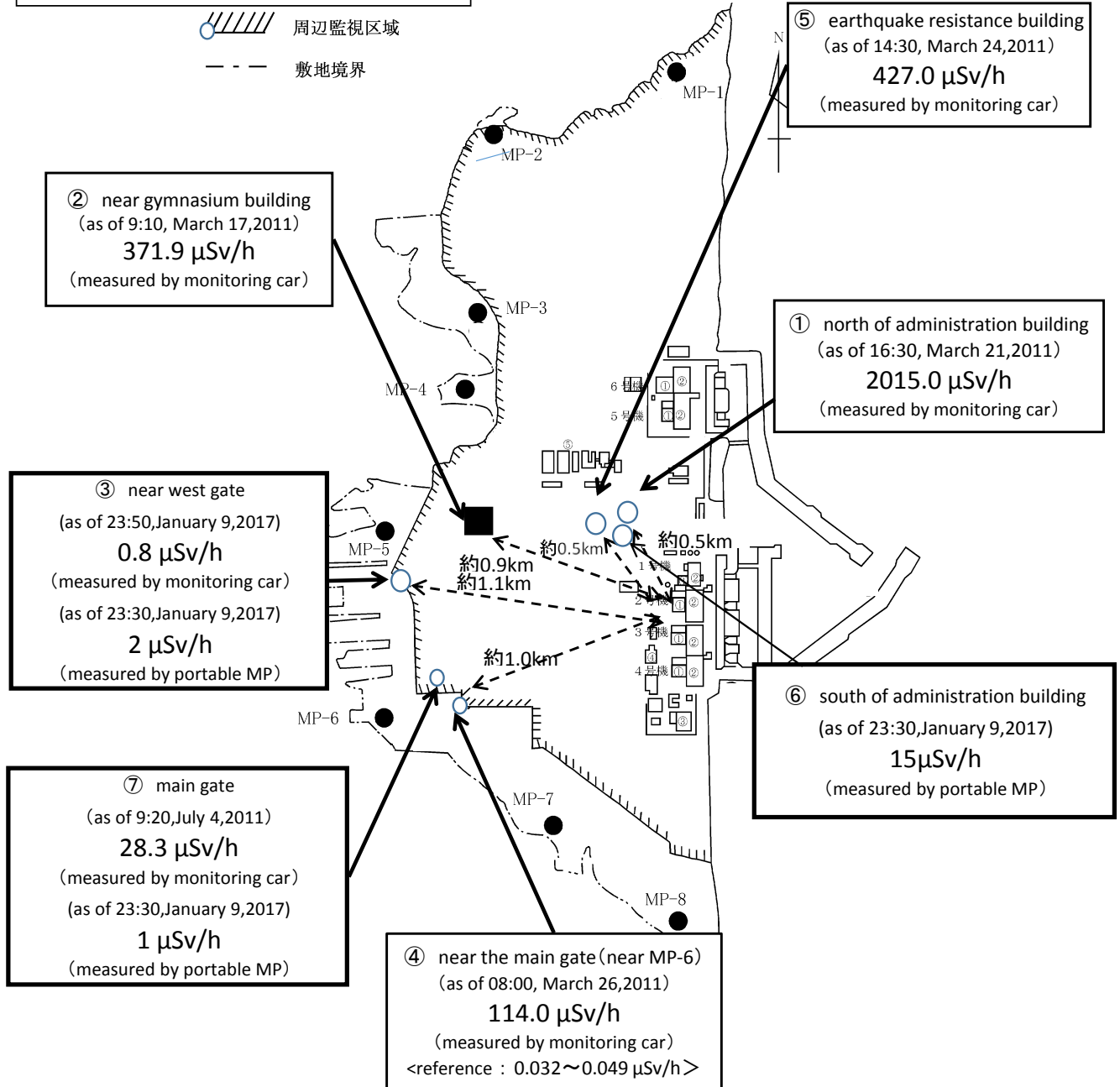
Measuring Point	Measurement Date	γ Ray	Neutron Ray	Weather	Wind Direction	Wind Velocity (m/s)
West Gate	2017/1/9 11:30	0.7	<0.01	Cloudy	NNW	5.4
West Gate	2017/1/9 11:40	0.7	<0.01	Cloudy	NNW	5.2
West Gate	2017/1/9 11:50	0.7	<0.01	Cloudy	NNW	5.7
West Gate	2017/1/9 12:00	0.7	<0.01	Cloudy	NNW	6.2
West Gate	2017/1/9 12:10	0.7	<0.01	Cloudy	NNW	4.4
West Gate	2017/1/9 12:20	0.7	<0.01	Cloudy	NNW	4.4
West Gate	2017/1/9 12:30	0.7	<0.01	Cloudy	NNW	4.3
West Gate	2017/1/9 12:40	0.8	<0.01	Fine	NNW	4.5
West Gate	2017/1/9 12:50	0.8	<0.01	Fine	NNW	5.0
West Gate	2017/1/9 13:00	0.8	<0.01	Fine	NNW	4.5
West Gate	2017/1/9 13:10	0.8	<0.01	Fine	N	4.4
West Gate	2017/1/9 13:20	0.8	<0.01	Fine	N	4.4
West Gate	2017/1/9 13:30	0.8	<0.01	Fine	NNW	4.5
West Gate	2017/1/9 13:40	0.7	<0.01	Cloudy	N	3.9
West Gate	2017/1/9 13:50	0.8	<0.01	Cloudy	N	4.9
West Gate	2017/1/9 14:00	0.8	<0.01	Cloudy	N	4.4
West Gate	2017/1/9 14:10	0.8	<0.01	Cloudy	N	3.4
West Gate	2017/1/9 14:20	0.8	<0.01	Cloudy	NNW	3.9
West Gate	2017/1/9 14:30	0.8	<0.01	Cloudy	N	3.3
West Gate	2017/1/9 14:40	0.8	<0.01	Cloudy	N	3.7
West Gate	2017/1/9 14:50	0.8	<0.01	Cloudy	N	4.2
West Gate	2017/1/9 15:00	0.8	<0.01	Cloudy	N	3.1
West Gate	2017/1/9 15:10	0.7	<0.01	Cloudy	N	3.3
West Gate	2017/1/9 15:20	0.7	<0.01	Cloudy	N	2.2
West Gate	2017/1/9 15:30	0.7	<0.01	Cloudy	N	2.7
West Gate	2017/1/9 15:40	0.8	<0.01	Cloudy	N	3.3
West Gate	2017/1/9 15:50	0.7	<0.01	Cloudy	N	3.5
West Gate	2017/1/9 16:00	0.7	<0.01	Cloudy	N	2.6
West Gate	2017/1/9 16:10	0.7	<0.01	Cloudy	N	2.6
West Gate	2017/1/9 16:20	0.7	<0.01	Cloudy	N	3.0
West Gate	2017/1/9 16:30	0.7	<0.01	Cloudy	N	2.6
West Gate	2017/1/9 16:40	0.7	<0.01	Cloudy	N	2.4
West Gate	2017/1/9 16:50	0.7	<0.01	Cloudy	N	1.9
West Gate	2017/1/9 17:00	0.8	<0.01	Cloudy	N	1.9
West Gate	2017/1/9 17:10	0.8	<0.01	Cloudy	N	1.6
West Gate	2017/1/9 17:20	0.7	<0.01	Cloudy	N	1.7
West Gate	2017/1/9 17:30	0.7	<0.01	Cloudy	N	1.7
West Gate	2017/1/9 17:40	0.7	<0.01	Cloudy	NNW	1.7
West Gate	2017/1/9 17:50	0.7	<0.01	Cloudy	NNW	1.4
West Gate	2017/1/9 18:00	0.8	<0.01	Cloudy	NW	1.6
West Gate	2017/1/9 18:10	0.8	<0.01	Cloudy	WNW	0.7
West Gate	2017/1/9 18:20	0.7	<0.01	Cloudy	NW	0.7
West Gate	2017/1/9 18:30	0.7	<0.01	Cloudy	NW	0.6
West Gate	2017/1/9 18:40	0.7	<0.01	Cloudy	-	CALM
West Gate	2017/1/9 18:50	0.8	<0.01	Cloudy	-	CALM
West Gate	2017/1/9 19:00	0.8	<0.01	Cloudy	NNW	1.1
West Gate	2017/1/9 19:10	0.7	<0.01	Cloudy	NNW	2.3
West Gate	2017/1/9 19:20	0.7	<0.01	Cloudy	NNW	1.7
West Gate	2017/1/9 19:30	0.8	<0.01	Cloudy	NW	1.5
West Gate	2017/1/9 19:40	0.7	<0.01	Cloudy	NW	2.5
West Gate	2017/1/9 19:50	0.7	<0.01	Cloudy	NW	3.7
West Gate	2017/1/9 20:00	0.7	<0.01	Cloudy	NW	3.7
West Gate	2017/1/9 20:10	0.8	<0.01	Cloudy	NNW	3.8
West Gate	2017/1/9 20:20	0.7	<0.01	Cloudy	NNW	2.6
West Gate	2017/1/9 20:30	0.7	<0.01	Cloudy	NNW	4.2
West Gate	2017/1/9 20:40	0.7	<0.01	Cloudy	NNW	5.0
West Gate	2017/1/9 20:50	0.8	<0.01	Cloudy	NNW	3.4
West Gate	2017/1/9 21:00	0.8	<0.01	Cloudy	NNW	2.5
West Gate	2017/1/9 21:10	0.8	<0.01	Cloudy	NNW	2.8
West Gate	2017/1/9 21:20	0.8	<0.01	Cloudy	NNW	2.4
West Gate	2017/1/9 21:30	0.8	<0.01	Cloudy	NNW	2.8
West Gate	2017/1/9 21:40	0.7	<0.01	Cloudy	NNW	3.8
West Gate	2017/1/9 21:50	0.7	<0.01	Cloudy	NNW	3.8
West Gate	2017/1/9 22:00	0.8	<0.01	Cloudy	N	4.6
West Gate	2017/1/9 22:10	0.8	<0.01	Cloudy	NNW	3.3
West Gate	2017/1/9 22:20	0.8	<0.01	Cloudy	NNW	2.3
West Gate	2017/1/9 22:30	0.8	<0.01	Cloudy	NNW	2.5
West Gate	2017/1/9 22:40	0.8	<0.01	Cloudy	NNW	1.9
West Gate	2017/1/9 22:50	0.8	<0.01	Cloudy	NW	1.8
West Gate	2017/1/9 23:00	0.8	<0.01	Cloudy	NW	1.5
West Gate	2017/1/9 23:10	0.8	<0.01	Cloudy	WSW	0.7
West Gate	2017/1/9 23:20	0.8	<0.01	Cloudy	WSW	0.9
West Gate	2017/1/9 23:30	0.8	<0.01	Cloudy	-	CALM
West Gate	2017/1/9 23:40	0.8	<0.01	Cloudy	NW	0.9
West Gate	2017/1/9 23:50	0.8	<0.01	Cloudy	W	0.7

Fukushima Daiichi Nuclear Power Plant

2017/1/9
as of 23:50

周辺監視区域: supervised outside area
敷地境界: site boundary

 周辺監視区域
 敷地境界



※Reference data indicate the normal fluctuation range of airborne radiation rate.