

Fixed point Monitoring Status by Temporary Monitoring Post at Fukushima Daiichi Nuclear Power Station

Date	Radiation Dose Rate ( $\mu$ Sv/h) At the Main Buiding	Radiation Dose Rate ( $\mu$ Sv/h) At the Main Gate	Radiation Dose Rate ( $\mu$ Sv/h) At the West Gate
2016/12/14 0:00	15	1	2
2016/12/14 0:30	15	1	2
2016/12/14 1:00	15	1	2
2016/12/14 1:30	15	1	2
2016/12/14 2:00	15	1	2
2016/12/14 2:30	15	1	2
2016/12/14 3:00	15	1	2
2016/12/14 3:30	15	1	2
2016/12/14 4:00	15	1	2
2016/12/14 4:30	15	1	2
2016/12/14 5:00	15	1	2
2016/12/14 5:30	15	1	2
2016/12/14 6:00	15	1	2
2016/12/14 6:30	15	1	2
2016/12/14 7:00	15	1	2
2016/12/14 7:30	15	1	2
2016/12/14 8:00	15	1	2
2016/12/14 8:30	15	1	2
2016/12/14 9:00	15	1	2
2016/12/14 9:30	15	1	2
2016/12/14 10:00	15	1	2
2016/12/14 10:30	15	1	2
2016/12/14 11:00	15	1	2
2016/12/14 11:30	15	1	2
2016/12/14 12:00	15	1	2
2016/12/14 12:30	15	1	2
2016/12/14 13:00	15	1	2
2016/12/14 13:30	15	1	2
2016/12/14 14:00	15	1	2
2016/12/14 14:30	15	1	2
2016/12/14 15:00	15	1	2
2016/12/14 15:30	15	1	2
2016/12/14 16:00	15	1	2
2016/12/14 16:30	15	1	2
2016/12/14 17:00	15	1	2
2016/12/14 17:30	15	1	2
2016/12/14 18:00	15	1	2
2016/12/14 18:30	15	1	2
2016/12/14 19:00	15	1	2
2016/12/14 19:30	15	1	2
2016/12/14 20:00	15	1	2
2016/12/14 20:30	15	1	2
2016/12/14 21:00	15	1	2
2016/12/14 21:30	15	1	2
2016/12/14 22:00	15	1	2
2016/12/14 22:30	15	1	2
2016/12/14 23:00	15	1	2
2016/12/14 23:30	15	1	2

**Monitoring data by a monitoring car\* at Fukushima Daiichi Nuclear Power Station ( $\mu$  Sv/h)**

\* The data from monitoring car may deficit as the vehicle may change monitoring point.

\*About the direction of the wind and the wind velocity,we are measuring with the weather observation meter of the 10m higher.

\*“-”: the wind velocity/“CALM”:the wind direction is below 0.5m/s.

Measuring Point	Measurement Date	$\gamma$ Ray	Neutron Ray	Weather	Wind Direction	Wind Velocity (m/s)
West Gate	2016/12/14 0:00	0.8	<0.01	Rain	NNW	3.3
West Gate	2016/12/14 0:10	0.8	<0.01	Rain	NNW	3.7
West Gate	2016/12/14 0:20	0.8	<0.01	Rain	NNW	2.4
West Gate	2016/12/14 0:30	0.8	<0.01	Rain	NNW	3.4
West Gate	2016/12/14 0:40	0.8	<0.01	Rain	NNW	3.4
West Gate	2016/12/14 0:50	0.8	<0.01	Rain	NNW	3.7
West Gate	2016/12/14 1:00	0.8	<0.01	Rain	NNW	3.0
West Gate	2016/12/14 1:10	0.7	<0.01	Rain	NNW	3.4
West Gate	2016/12/14 1:20	0.8	<0.01	Rain	NNW	4.8
West Gate	2016/12/14 1:30	0.7	<0.01	Rain	NNW	4.9
West Gate	2016/12/14 1:40	0.8	<0.01	Rain	NNW	4.9
West Gate	2016/12/14 1:50	0.7	<0.01	Rain	NNW	4.7
West Gate	2016/12/14 2:00	0.8	<0.01	Rain	NNW	5.1
West Gate	2016/12/14 2:10	0.8	<0.01	Rain	NNW	4.8
West Gate	2016/12/14 2:20	0.7	<0.01	Rain	NNW	5.0
West Gate	2016/12/14 2:30	0.8	<0.01	Rain	NNW	4.4
West Gate	2016/12/14 2:40	0.7	<0.01	Rain	NNW	5.3
West Gate	2016/12/14 2:50	0.7	<0.01	Rain	NNW	6.4
West Gate	2016/12/14 3:00	0.8	<0.01	Rain	NNW	6.7
West Gate	2016/12/14 3:10	0.8	<0.01	Rain	NNW	6.5
West Gate	2016/12/14 3:20	0.8	<0.01	Rain	NNW	5.8
West Gate	2016/12/14 3:30	0.8	<0.01	Rain	NNW	6.0
West Gate	2016/12/14 3:40	0.8	<0.01	Rain	NNW	6.3
West Gate	2016/12/14 3:50	0.8	<0.01	Rain	NNW	6.3
West Gate	2016/12/14 4:00	0.7	<0.01	Rain	NNW	6.2
West Gate	2016/12/14 4:10	0.8	<0.01	Rain	NNW	6.2
West Gate	2016/12/14 4:20	0.7	<0.01	Rain	NNW	6.0
West Gate	2016/12/14 4:30	0.8	<0.01	Rain	NNW	4.2
West Gate	2016/12/14 4:40	0.7	<0.01	Rain	NNW	3.6
West Gate	2016/12/14 4:50	0.7	<0.01	Rain	NNW	4.4
West Gate	2016/12/14 5:00	0.7	<0.01	Rain	NNW	3.9
West Gate	2016/12/14 5:10	0.8	<0.01	Rain	NNW	4.6
West Gate	2016/12/14 5:20	0.8	<0.01	Rain	NNW	5.2
West Gate	2016/12/14 5:30	0.7	<0.01	Rain	NNW	6.3
West Gate	2016/12/14 5:40	0.7	<0.01	Rain	NNW	6.9
West Gate	2016/12/14 5:50	0.7	<0.01	Rain	NNW	6.5
West Gate	2016/12/14 6:00	0.7	<0.01	Rain	NNW	6.8
West Gate	2016/12/14 6:10	0.8	<0.01	Rain	NNW	6.1
West Gate	2016/12/14 6:20	0.7	<0.01	Rain	NNW	5.7
West Gate	2016/12/14 6:30	0.8	<0.01	Rain	NNW	5.3
West Gate	2016/12/14 6:40	0.8	<0.01	Rain	NNW	4.4
West Gate	2016/12/14 6:50	0.7	<0.01	Rain	NNW	4.5
West Gate	2016/12/14 7:00	0.7	<0.01	Rain	NNW	5.1
West Gate	2016/12/14 7:10	0.8	<0.01	Cloudy	NNW	5.9
West Gate	2016/12/14 7:20	0.7	<0.01	Rain	NNW	5.7
West Gate	2016/12/14 7:30	0.7	<0.01	Rain	NNW	5.4
West Gate	2016/12/14 7:40	0.8	<0.01	Rain	NNW	5.3
West Gate	2016/12/14 7:50	0.8	<0.01	Rain	NNW	5.9
West Gate	2016/12/14 8:00	0.8	<0.01	Rain	NNW	5.8
West Gate	2016/12/14 8:10	0.7	<0.01	Cloudy	NNW	5.7
West Gate	2016/12/14 8:20	0.7	<0.01	Cloudy	NNW	5.3
West Gate	2016/12/14 8:30	0.8	<0.01	Cloudy	NNW	5.0
West Gate	2016/12/14 8:40	0.7	<0.01	Cloudy	NNW	5.5
West Gate	2016/12/14 8:50	0.8	<0.01	Cloudy	NNW	5.3
West Gate	2016/12/14 9:00	0.7	<0.01	Cloudy	NNW	5.1
West Gate	2016/12/14 9:10	0.7	<0.01	Cloudy	NNW	5.3
West Gate	2016/12/14 9:20	0.7	<0.01	Cloudy	NNW	5.4
West Gate	2016/12/14 9:30	0.7	<0.01	Cloudy	NNW	5.9
West Gate	2016/12/14 9:40	0.8	<0.01	Cloudy	NNW	5.3
West Gate	2016/12/14 9:50	0.7	<0.01	Cloudy	NNW	4.7
West Gate	2016/12/14 10:00	0.7	<0.01	Cloudy	NNW	5.1
West Gate	2016/12/14 10:10	0.8	<0.01	Cloudy	NNW	5.3
West Gate	2016/12/14 10:20	0.7	<0.01	Cloudy	NNW	4.7
West Gate	2016/12/14 10:30	0.8	<0.01	Cloudy	NNW	4.2
West Gate	2016/12/14 10:40	0.8	<0.01	Cloudy	NNW	3.7
West Gate	2016/12/14 10:50	0.8	<0.01	Cloudy	NNW	3.8
West Gate	2016/12/14 11:00	0.7	<0.01	Cloudy	NNW	4.0
West Gate	2016/12/14 11:10	0.8	<0.01	Cloudy	NNW	4.0
West Gate	2016/12/14 11:20	0.8	<0.01	Cloudy	NNW	4.6



Measuring Point	Measurement Date	$\gamma$ Ray	Neutron Ray	Weather	Wind Direction	Wind Velocity (m/s)
West Gate	2016/12/14 11:30	0.7	<0.01	Cloudy	NNW	3.9
West Gate	2016/12/14 11:40	0.7	<0.01	Cloudy	N	4.1
West Gate	2016/12/14 11:50	0.7	<0.01	Cloudy	N	4.3
West Gate	2016/12/14 12:00	0.7	<0.01	Cloudy	N	3.7
West Gate	2016/12/14 12:10	0.8	<0.01	Cloudy	NNW	4.2
West Gate	2016/12/14 12:20	0.8	<0.01	Cloudy	N	3.9
West Gate	2016/12/14 12:30	0.8	<0.01	Cloudy	N	4.7
West Gate	2016/12/14 12:40	0.8	<0.01	Cloudy	N	4.8
West Gate	2016/12/14 12:50	0.8	<0.01	Cloudy	N	4.2
West Gate	2016/12/14 13:00	0.8	<0.01	Cloudy	N	3.4
West Gate	2016/12/14 13:10	0.7	<0.01	Cloudy	N	3.3
West Gate	2016/12/14 13:20	0.7	<0.01	Cloudy	N	4.0
West Gate	2016/12/14 13:30	0.7	<0.01	Cloudy	N	3.7
West Gate	2016/12/14 13:40	0.8	<0.01	Cloudy	N	3.5
West Gate	2016/12/14 13:50	0.7	<0.01	Cloudy	N	2.9
West Gate	2016/12/14 14:00	0.7	<0.01	Cloudy	N	2.7
West Gate	2016/12/14 14:10	0.7	<0.01	Cloudy	N	2.9
West Gate	2016/12/14 14:20	0.8	<0.01	Cloudy	N	3.2
West Gate	2016/12/14 14:30	0.7	<0.01	Cloudy	N	3.2
West Gate	2016/12/14 14:40	0.7	<0.01	Cloudy	N	2.6
West Gate	2016/12/14 14:50	0.8	<0.01	Cloudy	NNW	3.2
West Gate	2016/12/14 15:00	0.8	<0.01	Cloudy	NNW	3.6
West Gate	2016/12/14 15:10	0.7	<0.01	Cloudy	NNW	3.7
West Gate	2016/12/14 15:20	0.8	<0.01	Cloudy	N	2.8
West Gate	2016/12/14 15:30	0.7	<0.01	Cloudy	NNW	3.6
West Gate	2016/12/14 15:40	0.8	<0.01	Cloudy	NNW	3.2
West Gate	2016/12/14 15:50	0.8	<0.01	Cloudy	NNW	3.3
West Gate	2016/12/14 16:00	0.7	<0.01	Cloudy	NNW	3.4
West Gate	2016/12/14 16:10	0.8	<0.01	Cloudy	NNW	3.8
West Gate	2016/12/14 16:20	0.8	<0.01	Cloudy	NNW	3.0
West Gate	2016/12/14 16:30	0.8	<0.01	Cloudy	NNW	2.5
West Gate	2016/12/14 16:40	0.7	<0.01	Cloudy	NNW	1.3
West Gate	2016/12/14 16:50	0.8	<0.01	Cloudy	NNW	1.5
West Gate	2016/12/14 17:00	0.7	<0.01	Cloudy	N	1.7
West Gate	2016/12/14 17:10	0.8	<0.01	Cloudy	N	1.2
West Gate	2016/12/14 17:20	0.7	<0.01	Cloudy	NNW	0.8
West Gate	2016/12/14 17:30	0.8	<0.01	Cloudy	WNW	0.7
West Gate	2016/12/14 17:40	0.8	<0.01	Cloudy	NW	0.8
West Gate	2016/12/14 17:50	0.8	<0.01	Cloudy	NW	1.3
West Gate	2016/12/14 18:00	0.7	<0.01	Cloudy	WNW	1.6
West Gate	2016/12/14 18:10	0.8	<0.01	Cloudy	NW	2.0
West Gate	2016/12/14 18:20	0.8	<0.01	Cloudy	NW	1.0
West Gate	2016/12/14 18:30	0.8	<0.01	Cloudy	NNW	0.9
West Gate	2016/12/14 18:40	0.7	<0.01	Cloudy	NW	1.5
West Gate	2016/12/14 18:50	0.8	<0.01	Cloudy	NW	1.3
West Gate	2016/12/14 19:00	0.7	<0.01	Cloudy	NNW	0.7
West Gate	2016/12/14 19:10	0.7	<0.01	Cloudy	NW	0.8
West Gate	2016/12/14 19:20	0.8	<0.01	Cloudy	NW	0.9
West Gate	2016/12/14 19:30	0.7	<0.01	Cloudy	NW	0.8
West Gate	2016/12/14 19:40	0.7	<0.01	Cloudy	NNW	0.6
West Gate	2016/12/14 19:50	0.8	<0.01	Cloudy	-	CALM
West Gate	2016/12/14 20:00	0.7	<0.01	Cloudy	NW	0.5
West Gate	2016/12/14 20:10	0.8	<0.01	Cloudy	NW	0.7
West Gate	2016/12/14 20:20	0.8	<0.01	Cloudy	NW	0.9
West Gate	2016/12/14 20:30	0.7	<0.01	Cloudy	WNW	0.6
West Gate	2016/12/14 20:40	0.7	<0.01	Cloudy	WNW	1.7
West Gate	2016/12/14 20:50	0.8	<0.01	Cloudy	NW	1.7
West Gate	2016/12/14 21:00	0.8	<0.01	Cloudy	WNW	1.8
West Gate	2016/12/14 21:10	0.7	<0.01	Cloudy	WNW	1.4
West Gate	2016/12/14 21:20	0.7	<0.01	Cloudy	WNW	0.8
West Gate	2016/12/14 21:30	0.7	<0.01	Cloudy	-	CALM
West Gate	2016/12/14 21:40	0.8	<0.01	Cloudy	-	CALM
West Gate	2016/12/14 21:50	0.8	<0.01	Cloudy	WNW	1.2
West Gate	2016/12/14 22:00	0.7	<0.01	Cloudy	-	CALM
West Gate	2016/12/14 22:10	0.8	<0.01	Cloudy	WNW	1.0
West Gate	2016/12/14 22:20	0.8	<0.01	Cloudy	NNW	0.9
West Gate	2016/12/14 22:30	0.8	<0.01	Cloudy	NNW	1.1
West Gate	2016/12/14 22:40	0.7	<0.01	Cloudy	N	2.2
West Gate	2016/12/14 22:50	0.7	<0.01	Cloudy	N	1.1
West Gate	2016/12/14 23:00	0.7	<0.01	Cloudy	-	CALM
West Gate	2016/12/14 23:10	0.7	<0.01	Cloudy	-	CALM
West Gate	2016/12/14 23:20	0.7	<0.01	Cloudy	NNW	1.2
West Gate	2016/12/14 23:30	0.8	<0.01	Cloudy	NNW	1.4
West Gate	2016/12/14 23:40	0.8	<0.01	Cloudy	NW	1.1
West Gate	2016/12/14 23:50	0.8	<0.01	Cloudy	-	CALM

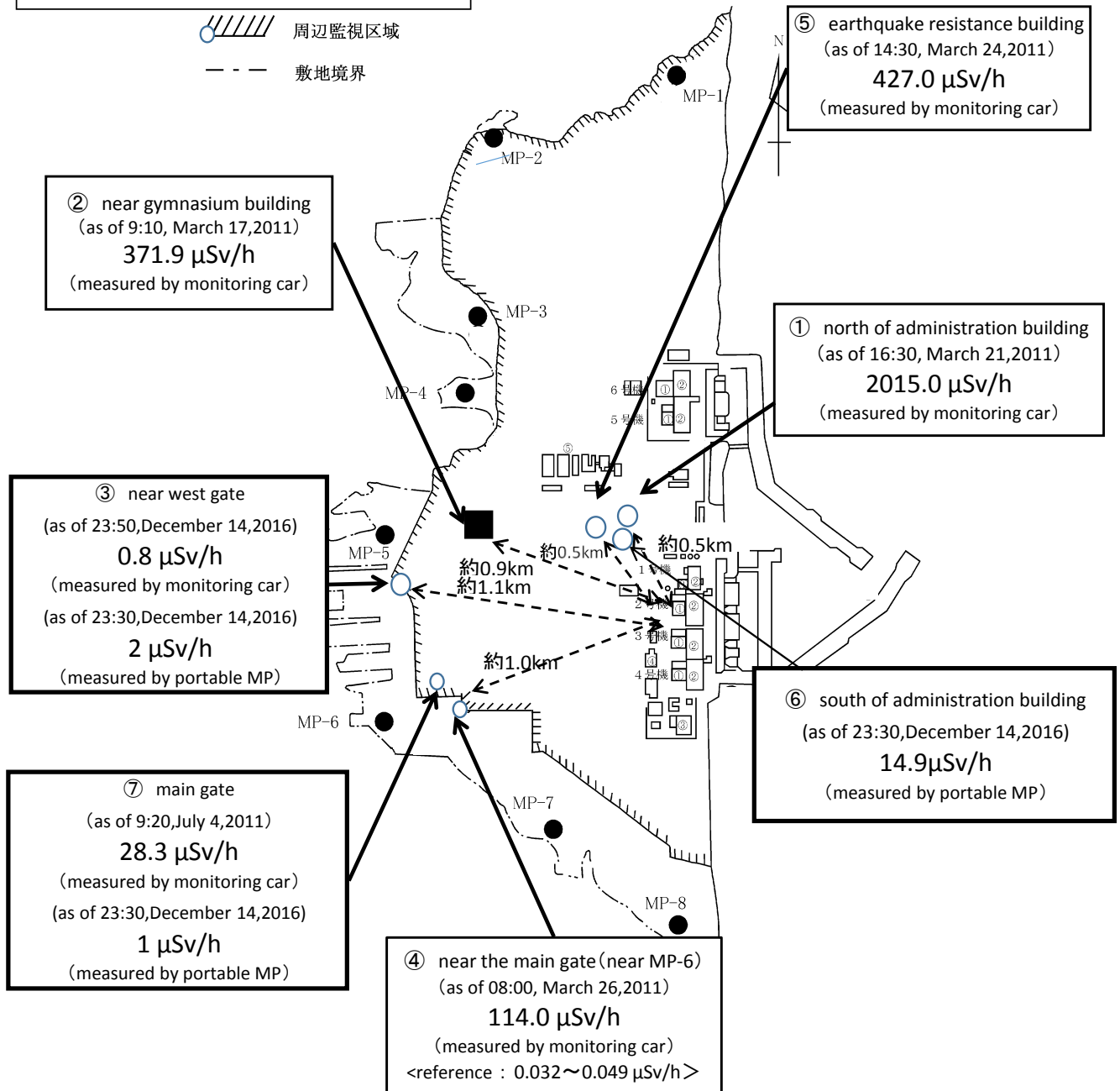
# Fukushima Daiichi Nuclear Power Plant

2016/12/14

周辺監視区域 : supervised outside area  
敷地境界 : site boundary

as of 23:50

 周辺監視区域  
 敷地境界



※Reference data indicate the normal fluctuation range of airborne radiation rate.