

Fixed point Monitoring Status by Temporary Monitoring Post at Fukushima Daiichi Nuclear Power Station

Date	Radiation Dose Rate (μ Sv/h) At the Main Buiding	Radiation Dose Rate (μ Sv/h) At the Main Gate	Radiation Dose Rate (μ Sv/h) At the West Gate
2016/11/30 0:00	15	1	2
2016/11/30 0:30	15	1	2
2016/11/30 1:00	15	1	2
2016/11/30 1:30	15	1	2
2016/11/30 2:00	15	1	2
2016/11/30 2:30	15	1	2
2016/11/30 3:00	15	1	2
2016/11/30 3:30	15	1	2
2016/11/30 4:00	15	1	2
2016/11/30 4:30	15	1	2
2016/11/30 5:00	15	1	2
2016/11/30 5:30	15	1	2
2016/11/30 6:00	15	1	2
2016/11/30 6:30	15	1	2
2016/11/30 7:00	15	1	2
2016/11/30 7:30	15	1	2
2016/11/30 8:00	15	1	2
2016/11/30 8:30	15	1	2
2016/11/30 9:00	15	1	2
2016/11/30 9:30	15	1	2
2016/11/30 10:00	15	1	2
2016/11/30 10:30	15	1	2
2016/11/30 11:00	15	1	2
2016/11/30 11:30	15	1	2
2016/11/30 12:00	15	1	2
2016/11/30 12:30	15	1	2
2016/11/30 13:00	15	1	2
2016/11/30 13:30	15	1	2
2016/11/30 14:00	15	1	2
2016/11/30 14:30	15	1	2
2016/11/30 15:00	15	1	2
2016/11/30 15:30	15	1	2
2016/11/30 16:00	15	1	2
2016/11/30 16:30	15	1	2
2016/11/30 17:00	15	1	2
2016/11/30 17:30	15	1	2
2016/11/30 18:00	15	1	2
2016/11/30 18:30	15	1	2
2016/11/30 19:00	15	1	2
2016/11/30 19:30	15	1	2
2016/11/30 20:00	15	1	2
2016/11/30 20:30	15	1	2
2016/11/30 21:00	15	1	2
2016/11/30 21:30	15	1	2
2016/11/30 22:00	15	1	2
2016/11/30 22:30	15	1	2
2016/11/30 23:00	15	1	2
2016/11/30 23:30	15	1	2

Monitoring data by a monitoring car* at Fukushima Daiichi Nuclear Power Station (μ Sv/h)

* The data from monitoring car may deficit as the vehicle may change monitoring point.

*About the direction of the wind and the wind velocity,we are measuring with the weather observation meter of the 10m higher.

*“-”: the wind velocity/“CALM”:the wind direction is below 0.5m/s.

Measuring Point	Measurement Date	γ Ray	Neutron Ray	Weather	Wind Direction	Wind Velocity (m/s)
West Gate	2016/11/30 0:00	0.8	<0.01	Cloudy	W	0.5
West Gate	2016/11/30 0:10	0.8	<0.01	Cloudy	-	CALM
West Gate	2016/11/30 0:20	0.8	<0.01	Cloudy	-	CALM
West Gate	2016/11/30 0:30	0.8	<0.01	Cloudy	-	CALM
West Gate	2016/11/30 0:40	0.8	<0.01	Cloudy	-	CALM
West Gate	2016/11/30 0:50	0.8	<0.01	Cloudy	-	CALM
West Gate	2016/11/30 1:00	0.8	<0.01	Cloudy	-	CALM
West Gate	2016/11/30 1:10	0.8	<0.01	Cloudy	WNW	0.8
West Gate	2016/11/30 1:20	0.8	<0.01	Cloudy	WNW	0.9
West Gate	2016/11/30 1:30	0.8	<0.01	Cloudy	W	0.5
West Gate	2016/11/30 1:40	0.8	<0.01	Cloudy	WNW	1.2
West Gate	2016/11/30 1:50	0.8	<0.01	Cloudy	WNW	1.1
West Gate	2016/11/30 2:00	0.8	<0.01	Cloudy	-	CALM
West Gate	2016/11/30 2:10	0.8	<0.01	Cloudy	-	CALM
West Gate	2016/11/30 2:20	0.8	<0.01	Cloudy	-	CALM
West Gate	2016/11/30 2:30	0.8	<0.01	Cloudy	-	CALM
West Gate	2016/11/30 2:40	0.8	<0.01	Cloudy	-	CALM
West Gate	2016/11/30 2:50	0.8	<0.01	Cloudy	-	CALM
West Gate	2016/11/30 3:00	0.8	<0.01	Cloudy	WSW	0.6
West Gate	2016/11/30 3:10	0.8	<0.01	Cloudy	SW	0.6
West Gate	2016/11/30 3:20	0.8	<0.01	Cloudy	-	CALM
West Gate	2016/11/30 3:30	0.8	<0.01	Cloudy	-	CALM
West Gate	2016/11/30 3:40	0.8	<0.01	Cloudy	-	CALM
West Gate	2016/11/30 3:50	0.8	<0.01	Cloudy	-	CALM
West Gate	2016/11/30 4:00	0.8	<0.01	Cloudy	WSW	0.6
West Gate	2016/11/30 4:10	0.8	<0.01	Cloudy	-	CALM
West Gate	2016/11/30 4:20	0.8	<0.01	Cloudy	-	CALM
West Gate	2016/11/30 4:30	0.8	<0.01	Cloudy	-	CALM
West Gate	2016/11/30 4:40	0.8	<0.01	Cloudy	-	CALM
West Gate	2016/11/30 4:50	0.8	<0.01	Cloudy	-	CALM
West Gate	2016/11/30 5:00	0.8	<0.01	Cloudy	-	CALM
West Gate	2016/11/30 5:10	0.8	<0.01	Cloudy	-	CALM
West Gate	2016/11/30 5:20	0.8	<0.01	Cloudy	-	CALM
West Gate	2016/11/30 5:30	0.8	<0.01	Cloudy	-	CALM
West Gate	2016/11/30 5:40	0.8	<0.01	Cloudy	-	CALM
West Gate	2016/11/30 5:50	0.8	<0.01	Cloudy	-	CALM
West Gate	2016/11/30 6:00	0.8	<0.01	Cloudy	-	CALM
West Gate	2016/11/30 6:10	0.8	<0.01	Fine	-	CALM
West Gate	2016/11/30 6:20	0.8	<0.01	Fine	-	CALM
West Gate	2016/11/30 6:30	0.8	<0.01	Fine	-	CALM
West Gate	2016/11/30 6:40	0.8	<0.01	Fine	-	CALM
West Gate	2016/11/30 6:50	0.8	<0.01	Fine	W	0.6
West Gate	2016/11/30 7:00	0.8	<0.01	Fine	WNW	0.6
West Gate	2016/11/30 7:10	0.8	<0.01	Fine	WNW	1.4
West Gate	2016/11/30 7:20	0.8	<0.01	Fine	NNW	1.4
West Gate	2016/11/30 7:30	0.8	<0.01	Fine	NNW	1.6
West Gate	2016/11/30 7:40	0.8	<0.01	Fine	NW	1.7
West Gate	2016/11/30 7:50	0.8	<0.01	Fine	WNW	2.4
West Gate	2016/11/30 8:00	0.8	<0.01	Fine	NW	1.7
West Gate	2016/11/30 8:10	0.8	<0.01	Fine	W	0.8
West Gate	2016/11/30 8:20	0.8	<0.01	Fine	-	CALM
West Gate	2016/11/30 8:30	0.8	<0.01	Fine	NW	0.6
West Gate	2016/11/30 8:40	0.8	<0.01	Fine	-	CALM
West Gate	2016/11/30 8:50	0.8	<0.01	Fine	NNW	1.8
West Gate	2016/11/30 9:00	0.8	<0.01	Fine	N	2.0
West Gate	2016/11/30 9:10	0.8	<0.01	Fine	N	1.1
West Gate	2016/11/30 9:20	0.8	<0.01	Fine	NNE	0.7
West Gate	2016/11/30 9:30	0.8	<0.01	Fine	NE	0.7
West Gate	2016/11/30 9:40	0.8	<0.01	Fine	ENE	1.4
West Gate	2016/11/30 9:50	0.8	<0.01	Fine	NE	2.1
West Gate	2016/11/30 10:00	0.8	<0.01	Fine	NE	2.9
West Gate	2016/11/30 10:10	0.8	<0.01	Fine	NE	2.8
West Gate	2016/11/30 10:20	0.8	<0.01	Fine	NE	3.0
West Gate	2016/11/30 10:30	0.8	<0.01	Fine	NNE	3.0
West Gate	2016/11/30 10:40	0.8	<0.01	Fine	NE	3.0
West Gate	2016/11/30 10:50	0.8	<0.01	Fine	NE	2.2
West Gate	2016/11/30 11:00	0.8	<0.01	Fine	NE	2.4
West Gate	2016/11/30 11:10	0.8	<0.01	Fine	NE	2.3
West Gate	2016/11/30 11:20	0.8	<0.01	Fine	NE	2.2



Measuring Point	Measurement Date	γ Ray	Neutron Ray	Weather	Wind Direction	Wind Velocity (m/s)
West Gate	2016/11/30 11:30	0.7	<0.01	Fine	NE	2.1
West Gate	2016/11/30 11:40	0.8	<0.01	Fine	NE	2.3
West Gate	2016/11/30 11:50	0.8	<0.01	Fine	NE	2.7
West Gate	2016/11/30 12:00	0.8	<0.01	Fine	ENE	3.2
West Gate	2016/11/30 12:10	0.8	<0.01	Fine	ENE	3.0
West Gate	2016/11/30 12:20	0.8	<0.01	Fine	ENE	3.2
West Gate	2016/11/30 12:30	0.8	<0.01	Fine	ENE	2.6
West Gate	2016/11/30 12:40	0.8	<0.01	Fine	ENE	3.3
West Gate	2016/11/30 12:50	0.8	<0.01	Fine	ENE	2.9
West Gate	2016/11/30 13:00	0.8	<0.01	Fine	ENE	2.4
West Gate	2016/11/30 13:10	0.8	<0.01	Fine	E	1.8
West Gate	2016/11/30 13:20	0.8	<0.01	Fine	E	1.8
West Gate	2016/11/30 13:30	0.8	<0.01	Cloudy	E	1.9
West Gate	2016/11/30 13:40	0.8	<0.01	Cloudy	E	2.1
West Gate	2016/11/30 13:50	0.8	<0.01	Cloudy	ESE	1.8
West Gate	2016/11/30 14:00	0.8	<0.01	Cloudy	ESE	1.7
West Gate	2016/11/30 14:10	0.8	<0.01	Cloudy	ESE	1.8
West Gate	2016/11/30 14:20	0.8	<0.01	Cloudy	SE	1.8
West Gate	2016/11/30 14:30	0.8	<0.01	Cloudy	SE	1.8
West Gate	2016/11/30 14:40	0.8	<0.01	Cloudy	SE	2.3
West Gate	2016/11/30 14:50	0.8	<0.01	Cloudy	SE	2.1
West Gate	2016/11/30 15:00	0.8	<0.01	Cloudy	SSE	2.3
West Gate	2016/11/30 15:10	0.8	<0.01	Cloudy	S	2.5
West Gate	2016/11/30 15:20	0.8	<0.01	Cloudy	S	2.5
West Gate	2016/11/30 15:30	0.8	<0.01	Cloudy	S	2.2
West Gate	2016/11/30 15:40	0.8	<0.01	Cloudy	S	2.6
West Gate	2016/11/30 15:50	0.8	<0.01	Cloudy	S	2.5
West Gate	2016/11/30 16:00	0.8	<0.01	Cloudy	SSW	2.0
West Gate	2016/11/30 16:10	0.8	<0.01	Cloudy	SSW	1.7
West Gate	2016/11/30 16:20	0.8	<0.01	Cloudy	SSW	1.7
West Gate	2016/11/30 16:30	0.8	<0.01	Cloudy	SSW	1.8
West Gate	2016/11/30 16:40	0.8	<0.01	Cloudy	SSW	1.6
West Gate	2016/11/30 16:50	0.8	<0.01	Cloudy	SW	0.8
West Gate	2016/11/30 17:00	0.8	<0.01	Cloudy	-	CALM
West Gate	2016/11/30 17:10	0.8	<0.01	Cloudy	-	CALM
West Gate	2016/11/30 17:20	0.8	<0.01	Cloudy	-	CALM
West Gate	2016/11/30 17:30	0.8	<0.01	Cloudy	-	CALM
West Gate	2016/11/30 17:40	0.8	<0.01	Cloudy	-	CALM
West Gate	2016/11/30 17:50	0.8	<0.01	Cloudy	WNW	0.7
West Gate	2016/11/30 18:00	0.8	<0.01	Cloudy	WNW	1.3
West Gate	2016/11/30 18:10	0.8	<0.01	Cloudy	W	0.8
West Gate	2016/11/30 18:20	0.8	<0.01	Cloudy	WNW	1.3
West Gate	2016/11/30 18:30	0.8	<0.01	Cloudy	NW	1.0
West Gate	2016/11/30 18:40	0.8	<0.01	Cloudy	W	0.5
West Gate	2016/11/30 18:50	0.8	<0.01	Cloudy	W	0.9
West Gate	2016/11/30 19:00	0.8	<0.01	Cloudy	W	0.7
West Gate	2016/11/30 19:10	0.8	<0.01	Cloudy	W	0.6
West Gate	2016/11/30 19:20	0.8	<0.01	Cloudy	W	0.7
West Gate	2016/11/30 19:30	0.8	<0.01	Cloudy	W	0.7
West Gate	2016/11/30 19:40	0.8	<0.01	Cloudy	-	CALM
West Gate	2016/11/30 19:50	0.8	<0.01	Cloudy	W	0.6
West Gate	2016/11/30 20:00	0.8	<0.01	Cloudy	W	0.7
West Gate	2016/11/30 20:10	0.8	<0.01	Cloudy	W	0.7
West Gate	2016/11/30 20:20	0.8	<0.01	Cloudy	WSW	0.5
West Gate	2016/11/30 20:30	0.8	<0.01	Cloudy	W	0.7
West Gate	2016/11/30 20:40	0.8	<0.01	Cloudy	W	0.6
West Gate	2016/11/30 20:50	0.8	<0.01	Cloudy	W	0.6
West Gate	2016/11/30 21:00	0.8	<0.01	Cloudy	-	CALM
West Gate	2016/11/30 21:10	0.8	<0.01	Cloudy	-	CALM
West Gate	2016/11/30 21:20	0.8	<0.01	Cloudy	-	CALM
West Gate	2016/11/30 21:30	0.8	<0.01	Cloudy	NW	1.0
West Gate	2016/11/30 21:40	0.8	<0.01	Cloudy	-	CALM
West Gate	2016/11/30 21:50	0.8	<0.01	Cloudy	-	CALM
West Gate	2016/11/30 22:00	0.8	<0.01	Cloudy	-	CALM
West Gate	2016/11/30 22:10	0.8	<0.01	Cloudy	SW	1.1
West Gate	2016/11/30 22:20	0.8	<0.01	Cloudy	SSW	1.4
West Gate	2016/11/30 22:30	0.8	<0.01	Cloudy	SW	1.9
West Gate	2016/11/30 22:40	0.8	<0.01	Cloudy	SW	1.8
West Gate	2016/11/30 22:50	0.8	<0.01	Cloudy	SW	1.2
West Gate	2016/11/30 23:00	0.8	<0.01	Cloudy	SSW	1.9
West Gate	2016/11/30 23:10	0.8	<0.01	Cloudy	SSW	2.3
West Gate	2016/11/30 23:20	0.8	<0.01	Cloudy	SSW	3.0
West Gate	2016/11/30 23:30	0.8	<0.01	Cloudy	SW	1.6
West Gate	2016/11/30 23:40	0.8	<0.01	Cloudy	SSW	1.4
West Gate	2016/11/30 23:50	0.8	<0.01	Cloudy	SSW	2.1

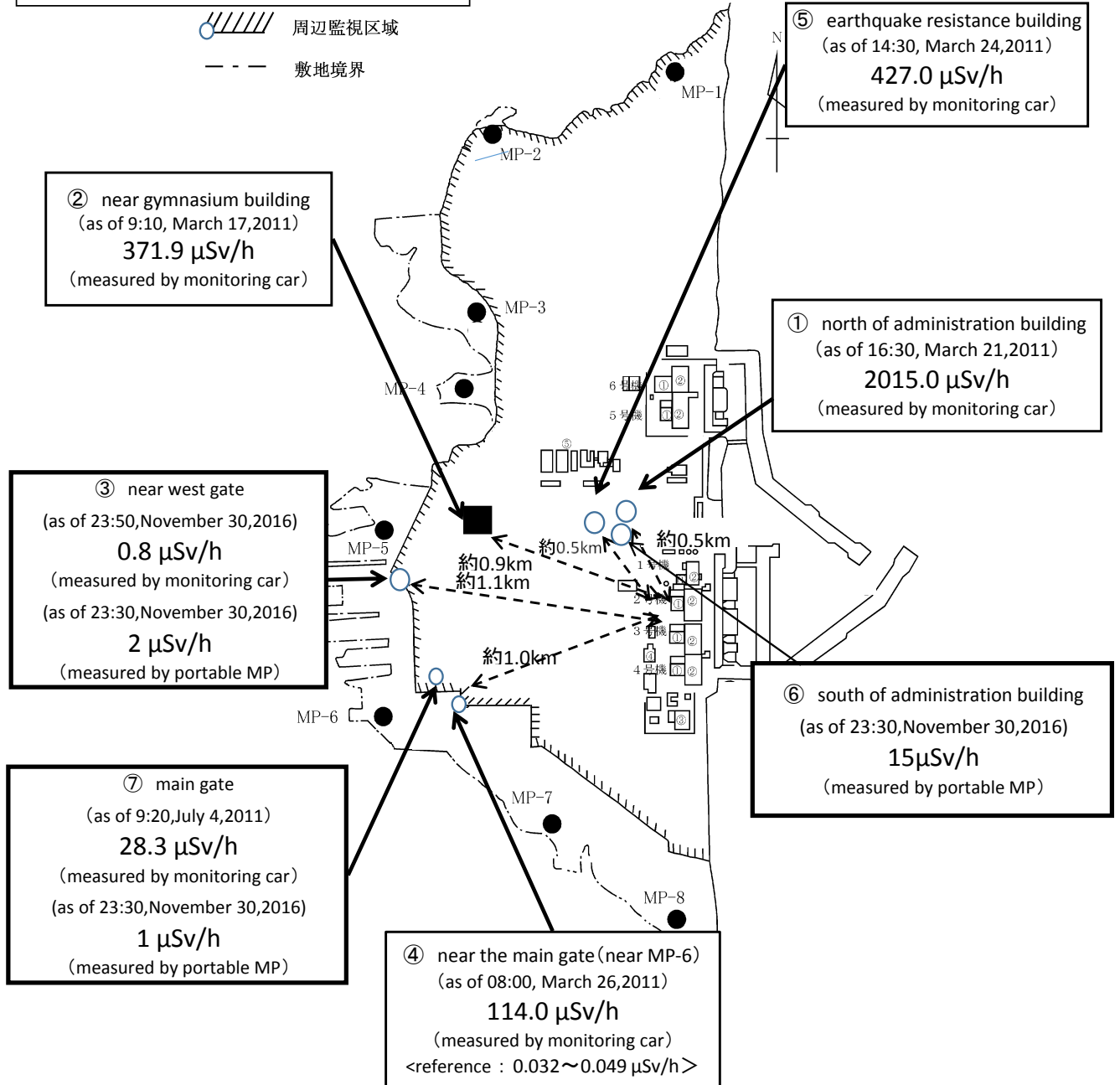
Fukushima Daiichi Nuclear Power Plant

2016/11/30

周辺監視区域 : supervised outside area
敷地境界 : site boundary

as of 23:50

 周辺監視区域
 敷地境界



※Reference data indicate the normal fluctuation range of airborne radiation rate.