

Fixed point Monitoring Status by Temporary Monitoring Post at Fukushima Daiichi Nuclear Power Station

Date	Radiation Dose Rate ( $\mu$ Sv/h) At the Main Buiding	Radiation Dose Rate ( $\mu$ Sv/h) At the Main Gate	Radiation Dose Rate ( $\mu$ Sv/h) At the West Gate
2016/11/27 0:00	15	1	2
2016/11/27 0:30	15	1	2
2016/11/27 1:00	15	1	2
2016/11/27 1:30	15	1	2
2016/11/27 2:00	15	1	2
2016/11/27 2:30	15	1	2
2016/11/27 3:00	15	1	2
2016/11/27 3:30	15	1	2
2016/11/27 4:00	15	1	2
2016/11/27 4:30	15	1	2
2016/11/27 5:00	15	1	2
2016/11/27 5:30	15	1	2
2016/11/27 6:00	15	1	2
2016/11/27 6:30	15	1	2
2016/11/27 7:00	15	1	2
2016/11/27 7:30	15	1	2
2016/11/27 8:00	15	1	2
2016/11/27 8:30	15	1	2
2016/11/27 9:00	15	1	2
2016/11/27 9:30	15	1	2
2016/11/27 10:00	15	1	2
2016/11/27 10:30	15	1	2
2016/11/27 11:00	15	1	2
2016/11/27 11:30	15	1	2
2016/11/27 12:00	15	1	2
2016/11/27 12:30	15	1	2
2016/11/27 13:00	15	1	2
2016/11/27 13:30	15	1	2
2016/11/27 14:00	15	1	2
2016/11/27 14:30	15	1	2
2016/11/27 15:00	15	1	2
2016/11/27 15:30	15	1	2
2016/11/27 16:00	15	1	2
2016/11/27 16:30	15	1	2
2016/11/27 17:00	15	1	2
2016/11/27 17:30	15	1	2
2016/11/27 18:00	15	1	2
2016/11/27 18:30	15	1	2
2016/11/27 19:00	15	1	2
2016/11/27 19:30	15	1	2
2016/11/27 20:00	15	1	2
2016/11/27 20:30	15	1	2
2016/11/27 21:00	15	1	2
2016/11/27 21:30	15	1	2
2016/11/27 22:00	15	1	2
2016/11/27 22:30	15	1	2
2016/11/27 23:00	15	1	2
2016/11/27 23:30	15	1	2

**Monitoring data by a monitoring car\* at Fukushima Daiichi Nuclear Power Station ( $\mu$  Sv/h)**

\* The data from monitoring car may deficit as the vehicle may change monitoring point.

\*About the direction of the wind and the wind velocity,we are measuring with the weather observation meter of the 10m higher.

\*“-”: the wind velocity/“CALM”:the wind direction is below 0.5m/s.

Measuring Point	Measurement Date	$\gamma$ Ray	Neutron Ray	Weather	Wind Direction	Wind Velocity (m/s)
West Gate	2016/11/27 0:00	0.8	<0.01	Cloudy	WNW	0.7
West Gate	2016/11/27 0:10	0.8	<0.01	Cloudy	WNW	0.9
West Gate	2016/11/27 0:20	0.8	<0.01	Cloudy	WNW	0.9
West Gate	2016/11/27 0:30	0.8	<0.01	Cloudy	WNW	1.0
West Gate	2016/11/27 0:40	0.8	<0.01	Cloudy	WNW	1.6
West Gate	2016/11/27 0:50	0.8	<0.01	Cloudy	WNW	2.0
West Gate	2016/11/27 1:00	0.8	<0.01	Rain	WNW	1.1
West Gate	2016/11/27 1:10	0.8	<0.01	Rain	-	CALM
West Gate	2016/11/27 1:20	0.8	<0.01	Rain	-	CALM
West Gate	2016/11/27 1:30	0.8	<0.01	Rain	-	CALM
West Gate	2016/11/27 1:40	0.8	<0.01	Rain	-	CALM
West Gate	2016/11/27 1:50	0.8	<0.01	Rain	WSW	0.6
West Gate	2016/11/27 2:00	0.8	<0.01	Rain	-	CALM
West Gate	2016/11/27 2:10	0.8	<0.01	Cloudy	W	0.7
West Gate	2016/11/27 2:20	0.8	<0.01	Cloudy	WNW	1.0
West Gate	2016/11/27 2:30	0.8	<0.01	Cloudy	W	0.5
West Gate	2016/11/27 2:40	0.8	<0.01	Rain	W	0.6
West Gate	2016/11/27 2:50	0.8	<0.01	Rain	-	CALM
West Gate	2016/11/27 3:00	0.8	<0.01	Rain	-	CALM
West Gate	2016/11/27 3:10	0.8	<0.01	Cloudy	-	CALM
West Gate	2016/11/27 3:20	0.8	<0.01	Rain	W	0.7
West Gate	2016/11/27 3:30	0.8	<0.01	Cloudy	W	0.6
West Gate	2016/11/27 3:40	0.8	<0.01	Rain	W	0.7
West Gate	2016/11/27 3:50	0.8	<0.01	Cloudy	WNW	1.4
West Gate	2016/11/27 4:00	0.8	<0.01	Cloudy	-	CALM
West Gate	2016/11/27 4:10	0.8	<0.01	Cloudy	W	0.6
West Gate	2016/11/27 4:20	0.8	<0.01	Cloudy	W	0.9
West Gate	2016/11/27 4:30	0.8	<0.01	Cloudy	W	0.8
West Gate	2016/11/27 4:40	0.8	<0.01	Cloudy	W	1.0
West Gate	2016/11/27 4:50	0.8	<0.01	Cloudy	W	0.9
West Gate	2016/11/27 5:00	0.8	<0.01	Cloudy	W	0.6
West Gate	2016/11/27 5:10	0.8	<0.01	Cloudy	W	0.9
West Gate	2016/11/27 5:20	0.8	<0.01	Cloudy	W	0.7
West Gate	2016/11/27 5:30	0.8	<0.01	Cloudy	W	0.8
West Gate	2016/11/27 5:40	0.8	<0.01	Cloudy	W	1.2
West Gate	2016/11/27 5:50	0.8	<0.01	Cloudy	WNW	1.4
West Gate	2016/11/27 6:00	0.8	<0.01	Cloudy	WNW	1.7
West Gate	2016/11/27 6:10	0.8	<0.01	Cloudy	WNW	1.5
West Gate	2016/11/27 6:20	0.8	<0.01	Cloudy	WNW	0.8
West Gate	2016/11/27 6:30	0.8	<0.01	Cloudy	WNW	1.2
West Gate	2016/11/27 6:40	0.8	<0.01	Cloudy	-	CALM
West Gate	2016/11/27 6:50	0.8	<0.01	Cloudy	-	CALM
West Gate	2016/11/27 7:00	0.8	<0.01	Cloudy	WNW	0.6
West Gate	2016/11/27 7:10	0.8	<0.01	Cloudy	WNW	0.9
West Gate	2016/11/27 7:20	0.8	<0.01	Cloudy	WNW	0.6
West Gate	2016/11/27 7:30	0.8	<0.01	Cloudy	NNW	1.5
West Gate	2016/11/27 7:40	0.8	<0.01	Cloudy	NNW	1.5
West Gate	2016/11/27 7:50	0.8	<0.01	Cloudy	NNW	1.5
West Gate	2016/11/27 8:00	0.8	<0.01	Cloudy	NNW	1.9
West Gate	2016/11/27 8:10	0.8	<0.01	Cloudy	NNW	2.2
West Gate	2016/11/27 8:20	0.8	<0.01	Cloudy	N	1.8
West Gate	2016/11/27 8:30	0.8	<0.01	Cloudy	N	1.6
West Gate	2016/11/27 8:40	0.8	<0.01	Cloudy	NNW	2.0
West Gate	2016/11/27 8:50	0.8	<0.01	Cloudy	NNW	2.3
West Gate	2016/11/27 9:00	0.8	<0.01	Cloudy	N	2.3
West Gate	2016/11/27 9:10	0.8	<0.01	Cloudy	NNW	2.1
West Gate	2016/11/27 9:20	0.8	<0.01	Cloudy	NNW	1.9
West Gate	2016/11/27 9:30	0.8	<0.01	Cloudy	NW	1.7
West Gate	2016/11/27 9:40	0.8	<0.01	Cloudy	WNW	1.8
West Gate	2016/11/27 9:50	0.8	<0.01	Cloudy	WNW	1.8
West Gate	2016/11/27 10:00	0.8	<0.01	Cloudy	WNW	1.1
West Gate	2016/11/27 10:10	0.8	<0.01	Cloudy	E	0.9
West Gate	2016/11/27 10:20	0.8	<0.01	Cloudy	NE	1.6
West Gate	2016/11/27 10:30	0.8	<0.01	Cloudy	NNE	1.3
West Gate	2016/11/27 10:40	0.8	<0.01	Cloudy	NW	0.7
West Gate	2016/11/27 10:50	0.8	<0.01	Cloudy	WNW	0.5
West Gate	2016/11/27 11:00	0.8	<0.01	Cloudy	SSE	0.5
West Gate	2016/11/27 11:10	0.8	<0.01	Cloudy	S	0.7
West Gate	2016/11/27 11:20	0.8	<0.01	Cloudy	SE	1.1

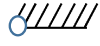

Measuring Point	Measurement Date	$\gamma$ Ray	Neutron Ray	Weather	Wind Direction	Wind Velocity (m/s)
West Gate	2016/11/27 11:30	0.8	<0.01	Cloudy	E	0.9
West Gate	2016/11/27 11:40	0.8	<0.01	Cloudy	ENE	0.6
West Gate	2016/11/27 11:50	0.8	<0.01	Cloudy	NE	1.4
West Gate	2016/11/27 12:00	0.8	<0.01	Cloudy	N	1.6
West Gate	2016/11/27 12:10	0.8	<0.01	Cloudy	N	2.1
West Gate	2016/11/27 12:20	0.8	<0.01	Cloudy	N	1.5
West Gate	2016/11/27 12:30	0.8	<0.01	Cloudy	N	1.3
West Gate	2016/11/27 12:40	0.8	<0.01	Cloudy	NNE	1.3
West Gate	2016/11/27 12:50	0.8	<0.01	Cloudy	NE	1.5
West Gate	2016/11/27 13:00	0.8	<0.01	Cloudy	NE	1.4
West Gate	2016/11/27 13:10	0.8	<0.01	Cloudy	NE	1.4
West Gate	2016/11/27 13:20	0.8	<0.01	Cloudy	NE	1.2
West Gate	2016/11/27 13:30	0.8	<0.01	Cloudy	NNE	1.4
West Gate	2016/11/27 13:40	0.8	<0.01	Cloudy	NE	2.3
West Gate	2016/11/27 13:50	0.8	<0.01	Cloudy	NNE	2.1
West Gate	2016/11/27 14:00	0.8	<0.01	Cloudy	N	2.1
West Gate	2016/11/27 14:10	0.8	<0.01	Cloudy	N	2.5
West Gate	2016/11/27 14:20	0.8	<0.01	Cloudy	N	2.5
West Gate	2016/11/27 14:30	0.8	<0.01	Cloudy	N	2.4
West Gate	2016/11/27 14:40	0.8	<0.01	Cloudy	N	2.2
West Gate	2016/11/27 14:50	0.8	<0.01	Cloudy	NNW	2.2
West Gate	2016/11/27 15:00	0.8	<0.01	Rain	NNW	2.5
West Gate	2016/11/27 15:10	0.8	<0.01	Rain	NNW	1.7
West Gate	2016/11/27 15:20	0.8	<0.01	Rain	NNW	1.1
West Gate	2016/11/27 15:30	0.8	<0.01	Rain	NNW	1.0
West Gate	2016/11/27 15:40	0.8	<0.01	Rain	NNW	1.3
West Gate	2016/11/27 15:50	0.8	<0.01	Cloudy	NW	0.9
West Gate	2016/11/27 16:00	0.8	<0.01	Cloudy	NW	1.2
West Gate	2016/11/27 16:10	0.8	<0.01	Rain	NW	1.0
West Gate	2016/11/27 16:20	0.8	<0.01	Rain	NW	1.0
West Gate	2016/11/27 16:30	0.8	<0.01	Rain	NW	1.1
West Gate	2016/11/27 16:40	0.8	<0.01	Cloudy	NW	1.2
West Gate	2016/11/27 16:50	0.8	<0.01	Cloudy	NW	1.0
West Gate	2016/11/27 17:00	0.8	<0.01	Cloudy	NW	1.1
West Gate	2016/11/27 17:10	0.8	<0.01	Cloudy	NW	0.9
West Gate	2016/11/27 17:20	0.8	<0.01	Cloudy	NW	1.2
West Gate	2016/11/27 17:30	0.8	<0.01	Cloudy	NW	1.1
West Gate	2016/11/27 17:40	0.8	<0.01	Cloudy	NW	1.0
West Gate	2016/11/27 17:50	0.8	<0.01	Rain	NW	1.3
West Gate	2016/11/27 18:00	0.8	<0.01	Rain	NW	1.3
West Gate	2016/11/27 18:10	0.8	<0.01	Rain	NW	1.1
West Gate	2016/11/27 18:20	0.8	<0.01	Cloudy	NW	1.4
West Gate	2016/11/27 18:30	0.8	<0.01	Rain	NW	1.3
West Gate	2016/11/27 18:40	0.8	<0.01	Cloudy	NW	1.4
West Gate	2016/11/27 18:50	0.8	<0.01	Cloudy	NW	1.2
West Gate	2016/11/27 19:00	0.8	<0.01	Cloudy	NW	1.4
West Gate	2016/11/27 19:10	0.8	<0.01	Rain	NW	1.3
West Gate	2016/11/27 19:20	0.8	<0.01	Rain	NW	1.4
West Gate	2016/11/27 19:30	0.8	<0.01	Rain	NW	1.6
West Gate	2016/11/27 19:40	0.8	<0.01	Rain	NW	1.5
West Gate	2016/11/27 19:50	0.8	<0.01	Rain	NW	1.6
West Gate	2016/11/27 20:00	0.8	<0.01	Rain	NW	1.6
West Gate	2016/11/27 20:10	0.8	<0.01	Rain	NW	1.7
West Gate	2016/11/27 20:20	0.8	<0.01	Rain	NW	1.8
West Gate	2016/11/27 20:30	0.8	<0.01	Rain	NW	1.6
West Gate	2016/11/27 20:40	0.8	<0.01	Rain	NNW	1.5
West Gate	2016/11/27 20:50	0.8	<0.01	Rain	NNW	1.4
West Gate	2016/11/27 21:00	0.8	<0.01	Rain	NNW	1.7
West Gate	2016/11/27 21:10	0.8	<0.01	Cloudy	NNW	1.5
West Gate	2016/11/27 21:20	0.8	<0.01	Cloudy	NNW	2.1
West Gate	2016/11/27 21:30	0.8	<0.01	Rain	NNW	1.7
West Gate	2016/11/27 21:40	0.8	<0.01	Rain	NNW	1.3
West Gate	2016/11/27 21:50	0.8	<0.01	Rain	NNW	1.5
West Gate	2016/11/27 22:00	0.8	<0.01	Rain	NW	1.8
West Gate	2016/11/27 22:10	0.8	<0.01	Rain	NW	1.8
West Gate	2016/11/27 22:20	0.8	<0.01	Rain	NNW	1.6
West Gate	2016/11/27 22:30	0.8	<0.01	Rain	NNW	1.4
West Gate	2016/11/27 22:40	0.8	<0.01	Rain	NNW	2.0
West Gate	2016/11/27 22:50	0.8	<0.01	Rain	NNW	2.3
West Gate	2016/11/27 23:00	0.8	<0.01	Rain	NNW	2.6
West Gate	2016/11/27 23:10	0.8	<0.01	Rain	N	1.9
West Gate	2016/11/27 23:20	0.8	<0.01	Rain	NNW	1.9
West Gate	2016/11/27 23:30	0.8	<0.01	Rain	NNW	1.6
West Gate	2016/11/27 23:40	0.8	<0.01	Rain	NNW	1.7
West Gate	2016/11/27 23:50	0.8	<0.01	Rain	NNW	1.0

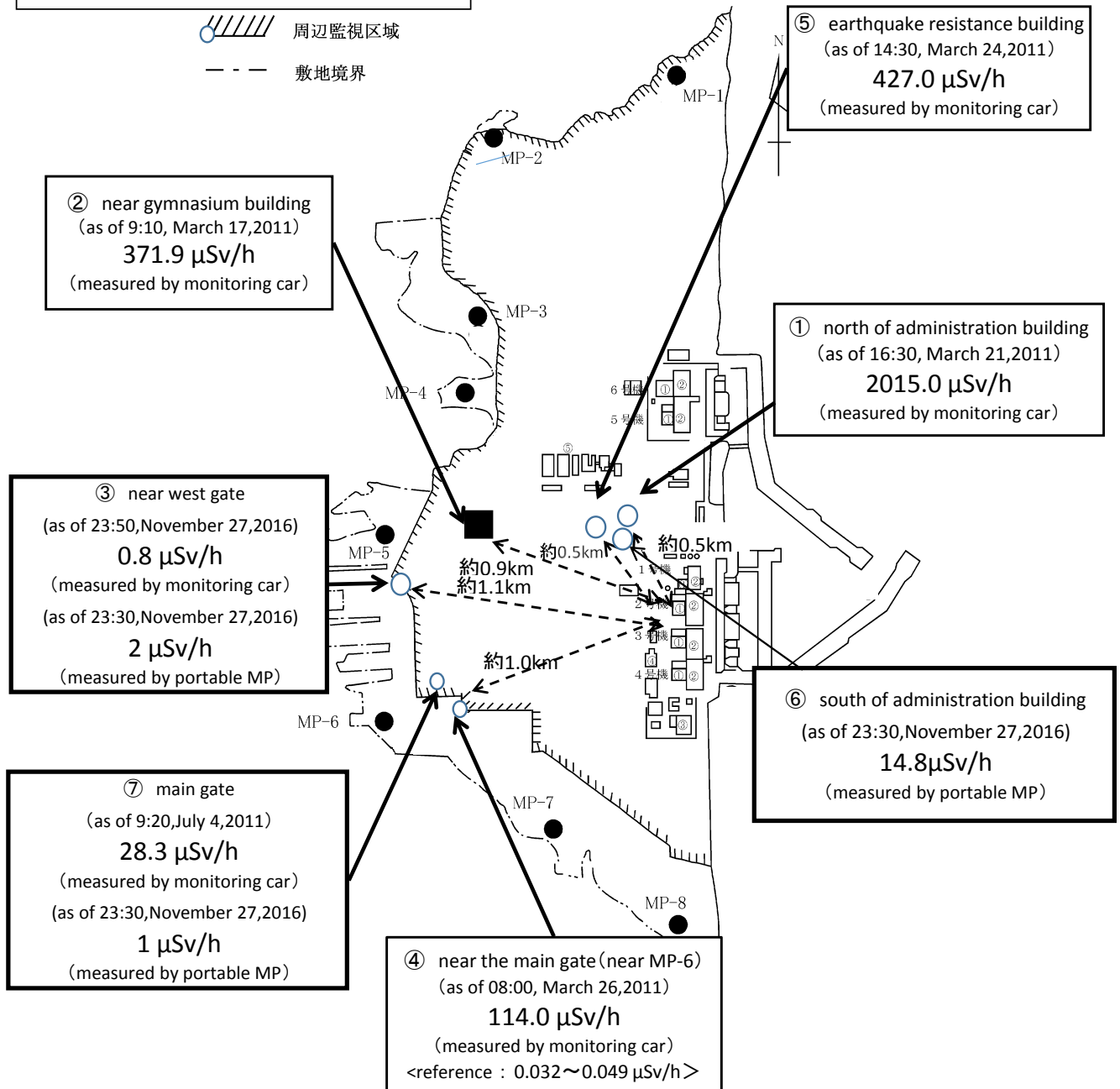
# Fukushima Daiichi Nuclear Power Plant

2016/11/27

周辺監視区域 : supervised outside area  
敷地境界 : site boundary

as of 23:50

 周辺監視区域  
 敷地境界



※Reference data indicate the normal fluctuation range of airborne radiation rate.