

Fixed point Monitoring Status by Temporary Monitoring Post at Fukushima Daiichi Nuclear Power Station

Date	Radiation Dose Rate (μ Sv/h) At the Main Buiding	Radiation Dose Rate (μ Sv/h) At the Main Gate	Radiation Dose Rate (μ Sv/h) At the West Gate
2016/11/1 0:00	15	1	2
2016/11/1 0:30	15	1	2
2016/11/1 1:00	15	1	2
2016/11/1 1:30	15	1	2
2016/11/1 2:00	15	1	2
2016/11/1 2:30	15	1	2
2016/11/1 3:00	15	1	2
2016/11/1 3:30	15	1	2
2016/11/1 4:00	15	1	2
2016/11/1 4:30	15	1	2
2016/11/1 5:00	15	1	2
2016/11/1 5:30	15	1	2
2016/11/1 6:00	15	1	2
2016/11/1 6:30	15	1	2
2016/11/1 7:00	15	1	2
2016/11/1 7:30	15	1	2
2016/11/1 8:00	15	1	2
2016/11/1 8:30	15	1	2
2016/11/1 9:00	15	1	2
2016/11/1 9:30	15	1	2
2016/11/1 10:00	15	1	2
2016/11/1 10:30	15	1	2
2016/11/1 11:00	15	1	2
2016/11/1 11:30	15	1	2
2016/11/1 12:00	15	1	2
2016/11/1 12:30	15	1	2
2016/11/1 13:00	15	1	2
2016/11/1 13:30	15	1	2
2016/11/1 14:00	15	1	2
2016/11/1 14:30	15	1	2
2016/11/1 15:00	15	1	2
2016/11/1 15:30	15	1	2
2016/11/1 16:00	15	1	2
2016/11/1 16:30	15	1	2
2016/11/1 17:00	15	1	2
2016/11/1 17:30	15	1	2
2016/11/1 18:00	15	1	2
2016/11/1 18:30	15	1	2
2016/11/1 19:00	15	1	2
2016/11/1 19:30	15	1	2
2016/11/1 20:00	15	1	2
2016/11/1 20:30	15	1	2
2016/11/1 21:00	15	1	2
2016/11/1 21:30	15	1	2
2016/11/1 22:00	15	1	2
2016/11/1 22:30	15	1	2
2016/11/1 23:00	15	1	2
2016/11/1 23:30	15	1	2

Monitoring data by a monitoring car* at Fukushima Daiichi Nuclear Power Station (μ Sv/h)

* The data from monitoring car may deficit as the vehicle may change monitoring point.

*About the direction of the wind and the wind velocity,we are measuring with the weather observation meter of the 10m higher.

*“-”: the wind velocity/“CALM”:the wind direction is below 0.5m/s.

Measuring Point	Measurement Date	γ Ray	Neutron Ray	Weather	Wind Direction	Wind Velocity (m/s)
West Gate	2016/11/1 0:00	0.8	<0.01	Cloudy	NW	1.1
West Gate	2016/11/1 0:10	0.8	<0.01	Cloudy	NW	1.5
West Gate	2016/11/1 0:20	0.8	<0.01	Cloudy	WNW	0.5
West Gate	2016/11/1 0:30	0.8	<0.01	Cloudy	-	CALM
West Gate	2016/11/1 0:40	0.8	<0.01	Cloudy	NW	1.1
West Gate	2016/11/1 0:50	0.8	<0.01	Cloudy	WNW	1.3
West Gate	2016/11/1 1:00	0.8	<0.01	Cloudy	WNW	0.9
West Gate	2016/11/1 1:10	0.8	<0.01	Cloudy	W	0.6
West Gate	2016/11/1 1:20	0.8	<0.01	Cloudy	W	0.6
West Gate	2016/11/1 1:30	0.8	<0.01	Cloudy	WSW	0.8
West Gate	2016/11/1 1:40	0.8	<0.01	Cloudy	WSW	0.7
West Gate	2016/11/1 1:50	0.8	<0.01	Cloudy	WNW	1.0
West Gate	2016/11/1 2:00	0.8	<0.01	Cloudy	WNW	0.9
West Gate	2016/11/1 2:10	0.8	<0.01	Cloudy	WNW	1.2
West Gate	2016/11/1 2:20	0.8	<0.01	Cloudy	WNW	1.3
West Gate	2016/11/1 2:30	0.8	<0.01	Cloudy	WNW	1.5
West Gate	2016/11/1 2:40	0.8	<0.01	Cloudy	W	0.9
West Gate	2016/11/1 2:50	0.8	<0.01	Cloudy	WNW	1.1
West Gate	2016/11/1 3:00	0.8	<0.01	Cloudy	NW	0.9
West Gate	2016/11/1 3:10	0.8	<0.01	Cloudy	WNW	0.7
West Gate	2016/11/1 3:20	0.8	<0.01	Cloudy	W	0.8
West Gate	2016/11/1 3:30	0.8	<0.01	Cloudy	NW	1.1
West Gate	2016/11/1 3:40	0.8	<0.01	Cloudy	WNW	0.5
West Gate	2016/11/1 3:50	0.8	<0.01	Rain	W	0.6
West Gate	2016/11/1 4:00	0.8	<0.01	Rain	WNW	1.4
West Gate	2016/11/1 4:10	0.8	<0.01	Rain	W	0.6
West Gate	2016/11/1 4:20	0.8	<0.01	Cloudy	NW	1.3
West Gate	2016/11/1 4:30	0.8	<0.01	Cloudy	W	0.8
West Gate	2016/11/1 4:40	0.8	<0.01	Rain	NW	1.1
West Gate	2016/11/1 4:50	0.8	<0.01	Rain	WNW	1.4
West Gate	2016/11/1 5:00	0.8	<0.01	Rain	NW	1.4
West Gate	2016/11/1 5:10	0.8	<0.01	Rain	NNW	1.4
West Gate	2016/11/1 5:20	0.8	<0.01	Rain	NW	1.8
West Gate	2016/11/1 5:30	0.8	<0.01	Cloudy	NW	1.4
West Gate	2016/11/1 5:40	0.8	<0.01	Cloudy	NW	1.6
West Gate	2016/11/1 5:50	0.8	<0.01	Rain	WNW	0.7
West Gate	2016/11/1 6:00	0.8	<0.01	Rain	-	CALM
West Gate	2016/11/1 6:10	0.8	<0.01	Cloudy	WSW	1.0
West Gate	2016/11/1 6:20	0.8	<0.01	Rain	W	1.0
West Gate	2016/11/1 6:30	0.8	<0.01	Rain	-	CALM
West Gate	2016/11/1 6:40	0.8	<0.01	Cloudy	-	CALM
West Gate	2016/11/1 6:50	0.8	<0.01	Cloudy	-	CALM
West Gate	2016/11/1 7:00	0.8	<0.01	Cloudy	-	CALM
West Gate	2016/11/1 7:10	0.8	<0.01	Cloudy	-	CALM
West Gate	2016/11/1 7:20	0.8	<0.01	Cloudy	-	CALM
West Gate	2016/11/1 7:30	0.8	<0.01	Cloudy	-	CALM
West Gate	2016/11/1 7:40	0.8	<0.01	Cloudy	W	0.6
West Gate	2016/11/1 7:50	0.8	<0.01	Cloudy	-	CALM
West Gate	2016/11/1 8:00	0.8	<0.01	Cloudy	-	CALM
West Gate	2016/11/1 8:10	0.8	<0.01	Cloudy	-	CALM
West Gate	2016/11/1 8:20	0.8	<0.01	Cloudy	-	CALM
West Gate	2016/11/1 8:30	0.8	<0.01	Cloudy	SW	0.6
West Gate	2016/11/1 8:40	0.8	<0.01	Cloudy	-	CALM
West Gate	2016/11/1 8:50	0.8	<0.01	Cloudy	-	CALM
West Gate	2016/11/1 9:00	0.8	<0.01	Cloudy	-	CALM
West Gate	2016/11/1 9:10	0.8	<0.01	Cloudy	NNE	0.7
West Gate	2016/11/1 9:20	0.8	<0.01	Cloudy	NNW	1.0
West Gate	2016/11/1 9:30	0.8	<0.01	Cloudy	NNW	1.8
West Gate	2016/11/1 9:40	0.8	<0.01	Cloudy	NNW	1.1
West Gate	2016/11/1 9:50	0.8	<0.01	Cloudy	NNW	1.5
West Gate	2016/11/1 10:00	0.8	<0.01	Cloudy	NNW	1.7
West Gate	2016/11/1 10:10	0.8	<0.01	Cloudy	NNW	1.6
West Gate	2016/11/1 10:20	0.8	<0.01	Cloudy	NNW	1.4
West Gate	2016/11/1 10:30	0.8	<0.01	Cloudy	NNW	1.5
West Gate	2016/11/1 10:40	0.8	<0.01	Cloudy	NNW	1.4
West Gate	2016/11/1 10:50	0.8	<0.01	Cloudy	NNW	1.6
West Gate	2016/11/1 11:00	0.8	<0.01	Cloudy	NNW	1.4
West Gate	2016/11/1 11:10	0.8	<0.01	Cloudy	NNW	1.5
West Gate	2016/11/1 11:20	0.8	<0.01	Cloudy	NNW	1.7

Measuring Point	Measurement Date	γ Ray	Neutron Ray	Weather	Wind Direction	Wind Velocity (m/s)
West Gate	2016/11/1 11:30	0.8	<0.01	Cloudy	NNW	1.4
West Gate	2016/11/1 11:40	0.8	<0.01	Cloudy	NNW	1.6
West Gate	2016/11/1 11:50	0.8	<0.01	Cloudy	NNW	2.2
West Gate	2016/11/1 12:00	0.8	<0.01	Cloudy	N	2.2
West Gate	2016/11/1 12:10	0.8	<0.01	Fine	N	2.8
West Gate	2016/11/1 12:20	0.8	<0.01	Fine	NNW	2.8
West Gate	2016/11/1 12:30	0.8	<0.01	Fine	NNE	2.6
West Gate	2016/11/1 12:40	0.8	<0.01	Fine	NNE	3.0
West Gate	2016/11/1 12:50	0.8	<0.01	Fine	NE	2.9
West Gate	2016/11/1 13:00	0.8	<0.01	Fine	NNE	3.5
West Gate	2016/11/1 13:10	0.8	<0.01	Fine	NNE	3.8
West Gate	2016/11/1 13:20	0.8	<0.01	Fine	NNE	4.1
West Gate	2016/11/1 13:30	0.8	<0.01	Fine	NNE	4.3
West Gate	2016/11/1 13:40	0.8	<0.01	Cloudy	NNE	4.2
West Gate	2016/11/1 13:50	0.8	<0.01	Cloudy	NNE	3.2
West Gate	2016/11/1 14:00	0.8	<0.01	Rain	N	3.9
West Gate	2016/11/1 14:10	0.8	<0.01	Cloudy	N	4.5
West Gate	2016/11/1 14:20	0.8	<0.01	Cloudy	N	4.2
West Gate	2016/11/1 14:30	0.8	<0.01	Rain	N	5.0
West Gate	2016/11/1 14:40	0.8	<0.01	Rain	N	7.1
West Gate	2016/11/1 14:50	0.8	<0.01	Rain	N	7.8
West Gate	2016/11/1 15:00	0.8	<0.01	Rain	N	8.3
West Gate	2016/11/1 15:10	0.8	<0.01	Cloudy	N	6.9
West Gate	2016/11/1 15:20	0.8	<0.01	Cloudy	N	5.2
West Gate	2016/11/1 15:30	0.8	<0.01	Rain	N	5.6
West Gate	2016/11/1 15:40	0.8	<0.01	Cloudy	NNW	3.2
West Gate	2016/11/1 15:50	0.8	<0.01	Rain	NNW	3.7
West Gate	2016/11/1 16:00	0.8	<0.01	Rain	N	5.2
West Gate	2016/11/1 16:10	0.8	<0.01	Cloudy	N	5.8
West Gate	2016/11/1 16:20	0.8	<0.01	Rain	NNW	5.5
West Gate	2016/11/1 16:30	0.8	<0.01	Rain	NNW	5.2
West Gate	2016/11/1 16:40	0.8	<0.01	Cloudy	NNW	4.9
West Gate	2016/11/1 16:50	0.8	<0.01	Cloudy	NNW	4.8
West Gate	2016/11/1 17:00	0.8	<0.01	Cloudy	N	5.5
West Gate	2016/11/1 17:10	0.8	<0.01	Cloudy	NNW	5.8
West Gate	2016/11/1 17:20	0.8	<0.01	Cloudy	NNW	5.2
West Gate	2016/11/1 17:30	0.8	<0.01	Cloudy	NNW	5.0
West Gate	2016/11/1 17:40	0.8	<0.01	Cloudy	NNW	4.9
West Gate	2016/11/1 17:50	0.8	<0.01	Cloudy	NNW	3.2
West Gate	2016/11/1 18:00	0.8	<0.01	Cloudy	NNW	2.8
West Gate	2016/11/1 18:10	0.8	<0.01	Cloudy	NNW	2.9
West Gate	2016/11/1 18:20	0.8	<0.01	Cloudy	NNW	3.3
West Gate	2016/11/1 18:30	0.8	<0.01	Cloudy	NNW	3.1
West Gate	2016/11/1 18:40	0.8	<0.01	Cloudy	NNW	3.0
West Gate	2016/11/1 18:50	0.8	<0.01	Cloudy	NNW	3.7
West Gate	2016/11/1 19:00	0.8	<0.01	Cloudy	N	4.3
West Gate	2016/11/1 19:10	0.8	<0.01	Cloudy	N	3.7
West Gate	2016/11/1 19:20	0.8	<0.01	Cloudy	N	2.9
West Gate	2016/11/1 19:30	0.8	<0.01	Cloudy	NNW	2.6
West Gate	2016/11/1 19:40	0.8	<0.01	Cloudy	NNW	2.3
West Gate	2016/11/1 19:50	0.8	<0.01	Cloudy	NNW	3.1
West Gate	2016/11/1 20:00	0.8	<0.01	Cloudy	NNW	3.0
West Gate	2016/11/1 20:10	0.8	<0.01	Cloudy	NNW	2.8
West Gate	2016/11/1 20:20	0.8	<0.01	Cloudy	NNW	2.5
West Gate	2016/11/1 20:30	0.8	<0.01	Cloudy	N	2.3
West Gate	2016/11/1 20:40	0.8	<0.01	Cloudy	N	1.9
West Gate	2016/11/1 20:50	0.8	<0.01	Cloudy	N	1.7
West Gate	2016/11/1 21:00	0.8	<0.01	Cloudy	NNW	2.0
West Gate	2016/11/1 21:10	0.8	<0.01	Cloudy	N	2.3
West Gate	2016/11/1 21:20	0.8	<0.01	Cloudy	N	2.0
West Gate	2016/11/1 21:30	0.8	<0.01	Cloudy	NNW	1.8
West Gate	2016/11/1 21:40	0.8	<0.01	Cloudy	NNW	1.9
West Gate	2016/11/1 21:50	0.8	<0.01	Cloudy	NNW	2.2
West Gate	2016/11/1 22:00	0.8	<0.01	Cloudy	NNW	2.0
West Gate	2016/11/1 22:10	0.8	<0.01	Cloudy	N	1.0
West Gate	2016/11/1 22:20	0.8	<0.01	Cloudy	NNW	0.8
West Gate	2016/11/1 22:30	0.8	<0.01	Cloudy	NNW	0.6
West Gate	2016/11/1 22:40	0.8	<0.01	Cloudy	N	0.8
West Gate	2016/11/1 22:50	0.8	<0.01	Cloudy	NNW	1.3
West Gate	2016/11/1 23:00	0.8	<0.01	Cloudy	NW	1.5
West Gate	2016/11/1 23:10	0.8	<0.01	Cloudy	NW	1.0
West Gate	2016/11/1 23:20	0.8	<0.01	Fine	NNW	0.9
West Gate	2016/11/1 23:30	0.8	<0.01	Fine	NNW	1.7
West Gate	2016/11/1 23:40	0.8	<0.01	Fine	N	2.4
West Gate	2016/11/1 23:50	0.8	<0.01	Fine	NNW	2.3



Fukushima Daiichi Nuclear Power Plant

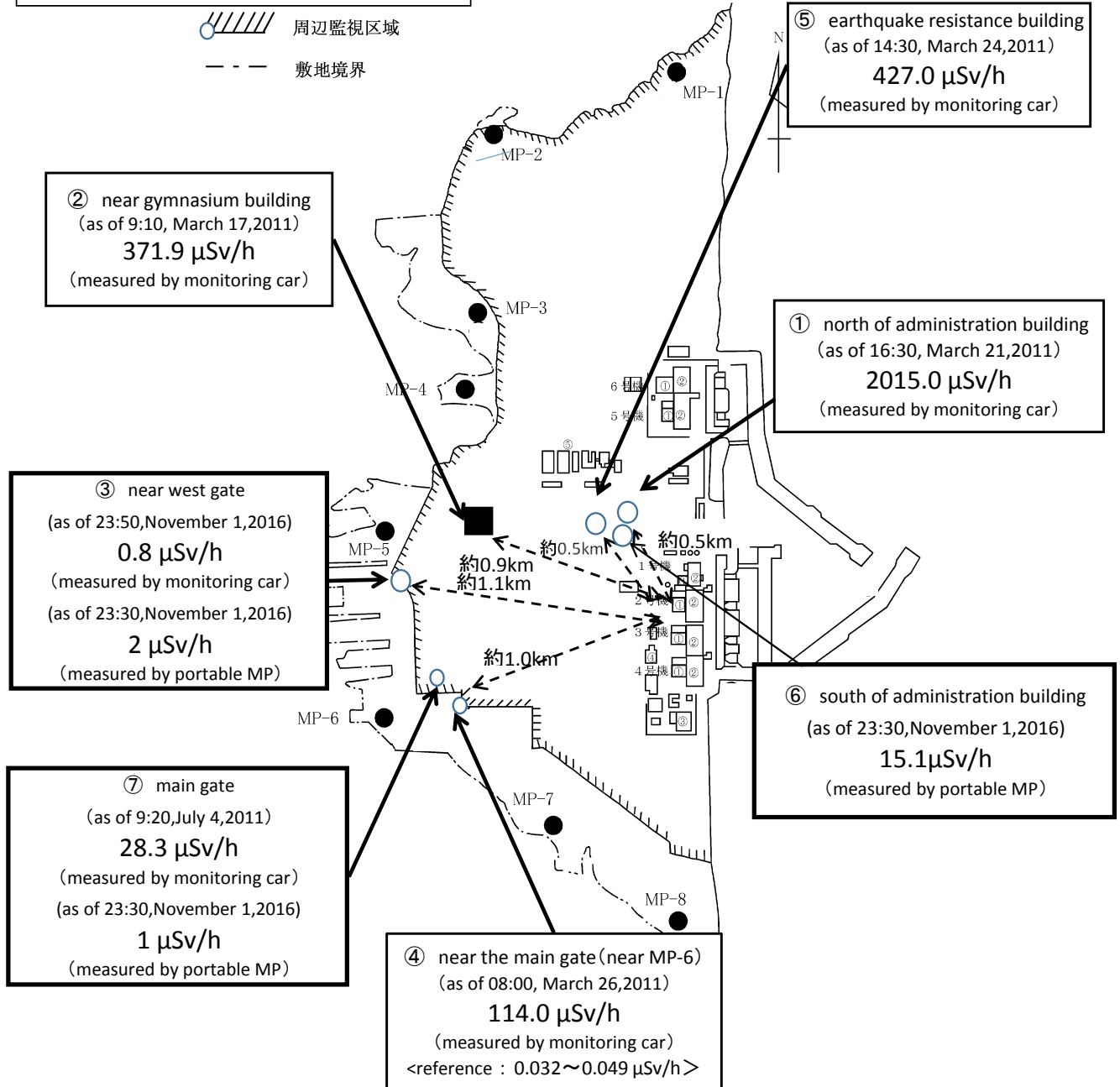
2016/11/1

周辺監視区域: supervised outside area

as of 23:50

敷地境界: site boundary

 周辺監視区域
 敷地境界



※Reference data indicate the normal fluctuation range of airborne radiation rate.