

Fixed point Monitoring Status by Temporary Monitoring Post at Fukushima Daiichi Nuclear Power Station

Date	Radiation Dose Rate (μ Sv/h) At the Main Buiding	Radiation Dose Rate (μ Sv/h) At the Main Gate	Radiation Dose Rate (μ Sv/h) At the West Gate
2016/9/8 0:00	15	1	2
2016/9/8 0:30	15	1	2
2016/9/8 1:00	15	1	2
2016/9/8 1:30	15	1	2
2016/9/8 2:00	15	1	2
2016/9/8 2:30	15	1	2
2016/9/8 3:00	15	1	2
2016/9/8 3:30	15	1	2
2016/9/8 4:00	15	1	2
2016/9/8 4:30	15	1	2
2016/9/8 5:00	15	1	2
2016/9/8 5:30	15	1	2
2016/9/8 6:00	15	1	2
2016/9/8 6:30	15	1	2
2016/9/8 7:00	15	1	2
2016/9/8 7:30	15	1	2
2016/9/8 8:00	15	1	2
2016/9/8 8:30	15	1	2
2016/9/8 9:00	15	1	2
2016/9/8 9:30	15	1	2
2016/9/8 10:00	15	1	2
2016/9/8 10:30	15	1	2
2016/9/8 11:00	15	1	2
2016/9/8 11:30	15	1	2
2016/9/8 12:00	15	1	2
2016/9/8 12:30	15	1	2
2016/9/8 13:00	15	1	2
2016/9/8 13:30	15	1	2
2016/9/8 14:00	15	1	2
2016/9/8 14:30	15	1	2
2016/9/8 15:00	15	1	2
2016/9/8 15:30	15	1	2
2016/9/8 16:00	15	1	2
2016/9/8 16:30	15	1	2
2016/9/8 17:00	15	1	2
2016/9/8 17:30	15	1	2
2016/9/8 18:00	15	1	2
2016/9/8 18:30	15	1	2
2016/9/8 19:00	15	1	2
2016/9/8 19:30	15	1	2
2016/9/8 20:00	15	1	2
2016/9/8 20:30	15	1	2
2016/9/8 21:00	15	1	2
2016/9/8 21:30	15	1	2
2016/9/8 22:00	15	1	2
2016/9/8 22:30	15	1	2
2016/9/8 23:00	15	1	2
2016/9/8 23:30	15	1	2

Monitoring data by a monitoring car* at Fukushima Daiichi Nuclear Power Station (μ Sv/h)

* The data from monitoring car may deficit as the vehicle may change monitoring point.

*About the direction of the wind and the wind velocity,we are measuring with the weather observation meter of the 10m higher.

*“-”: the wind velocity/“CALM”:the wind direction is below 0.5m/s.



Measuring Point	Measurement Date	γ Ray	Neutron Ray	Weather	Wind Direction	Wind Velocity (m/s)
West Gate	2016/9/8 0:00	0.8	<0.01	Cloudy	NW	0.9
West Gate	2016/9/8 0:10	0.8	<0.01	Cloudy	NW	1.0
West Gate	2016/9/8 0:20	0.8	<0.01	Rain	NW	0.8
West Gate	2016/9/8 0:30	0.8	<0.01	Cloudy	WNW	1.0
West Gate	2016/9/8 0:40	0.8	<0.01	Rain	NNW	1.1
West Gate	2016/9/8 0:50	0.8	<0.01	Cloudy	WNW	0.9
West Gate	2016/9/8 1:00	0.8	<0.01	Cloudy	NW	0.9
West Gate	2016/9/8 1:10	0.8	<0.01	Cloudy	NW	1.0
West Gate	2016/9/8 1:20	0.8	<0.01	Cloudy	WNW	0.7
West Gate	2016/9/8 1:30	0.8	<0.01	Cloudy	-	CALM
West Gate	2016/9/8 1:40	0.8	<0.01	Cloudy	NW	0.7
West Gate	2016/9/8 1:50	0.8	<0.01	Cloudy	NNW	0.8
West Gate	2016/9/8 2:00	0.8	<0.01	Cloudy	NW	1.1
West Gate	2016/9/8 2:10	0.8	<0.01	Cloudy	NW	0.7
West Gate	2016/9/8 2:20	0.8	<0.01	Cloudy	-	CALM
West Gate	2016/9/8 2:30	0.8	<0.01	Cloudy	-	CALM
West Gate	2016/9/8 2:40	0.8	<0.01	Cloudy	WNW	0.7
West Gate	2016/9/8 2:50	0.8	<0.01	Cloudy	NW	0.8
West Gate	2016/9/8 3:00	0.8	<0.01	Cloudy	WNW	1.3
West Gate	2016/9/8 3:10	0.8	<0.01	Cloudy	NW	0.9
West Gate	2016/9/8 3:20	0.8	<0.01	Cloudy	WNW	1.0
West Gate	2016/9/8 3:30	0.8	<0.01	Cloudy	-	CALM
West Gate	2016/9/8 3:40	0.8	<0.01	Cloudy	W	0.6
West Gate	2016/9/8 3:50	0.8	<0.01	Cloudy	W	0.8
West Gate	2016/9/8 4:00	0.8	<0.01	Cloudy	WSW	0.6
West Gate	2016/9/8 4:10	0.8	<0.01	Cloudy	W	0.9
West Gate	2016/9/8 4:20	0.8	<0.01	Cloudy	W	0.6
West Gate	2016/9/8 4:30	0.8	<0.01	Cloudy	WSW	0.8
West Gate	2016/9/8 4:40	0.8	<0.01	Cloudy	WSW	0.7
West Gate	2016/9/8 4:50	0.8	<0.01	Rain	W	0.8
West Gate	2016/9/8 5:00	0.8	<0.01	Rain	WNW	1.1
West Gate	2016/9/8 5:10	0.8	<0.01	Cloudy	WNW	1.1
West Gate	2016/9/8 5:20	0.8	<0.01	Cloudy	WNW	1.1
West Gate	2016/9/8 5:30	0.8	<0.01	Cloudy	WNW	1.2
West Gate	2016/9/8 5:40	0.8	<0.01	Cloudy	NW	1.0
West Gate	2016/9/8 5:50	0.8	<0.01	Cloudy	NW	1.0
West Gate	2016/9/8 6:00	0.8	<0.01	Cloudy	NW	0.9
West Gate	2016/9/8 6:10	0.8	<0.01	Cloudy	NW	0.9
West Gate	2016/9/8 6:20	0.8	<0.01	Cloudy	NNW	1.1
West Gate	2016/9/8 6:30	0.8	<0.01	Cloudy	NNW	0.9
West Gate	2016/9/8 6:40	0.8	<0.01	Cloudy	NNW	1.0
West Gate	2016/9/8 6:50	0.8	<0.01	Cloudy	NW	1.1
West Gate	2016/9/8 7:00	0.8	<0.01	Cloudy	WNW	0.9
West Gate	2016/9/8 7:10	0.8	<0.01	Cloudy	NW	0.8
West Gate	2016/9/8 7:20	0.8	<0.01	Cloudy	NNW	0.7
West Gate	2016/9/8 7:30	0.8	<0.01	Cloudy	NNW	1.1
West Gate	2016/9/8 7:40	0.8	<0.01	Cloudy	NW	0.9
West Gate	2016/9/8 7:50	0.8	<0.01	Rain	NW	1.0
West Gate	2016/9/8 8:00	0.8	<0.01	Rain	NW	1.2
West Gate	2016/9/8 8:10	0.8	<0.01	Cloudy	N	1.1
West Gate	2016/9/8 8:20	0.8	<0.01	Cloudy	N	1.6
West Gate	2016/9/8 8:30	0.8	<0.01	Rain	NNW	1.5
West Gate	2016/9/8 8:40	0.8	<0.01	Rain	NW	0.9
West Gate	2016/9/8 8:50	0.8	<0.01	Rain	NNW	0.9
West Gate	2016/9/8 9:00	0.8	<0.01	Rain	NNW	1.0
West Gate	2016/9/8 9:10	0.8	<0.01	Rain	NNW	0.9
West Gate	2016/9/8 9:20	0.8	<0.01	Rain	N	1.2
West Gate	2016/9/8 9:30	0.8	<0.01	Rain	-	CALM
West Gate	2016/9/8 9:40	0.8	<0.01	Rain	-	CALM
West Gate	2016/9/8 9:50	0.8	<0.01	Rain	NW	0.7
West Gate	2016/9/8 10:00	0.8	<0.01	Rain	-	CALM
West Gate	2016/9/8 10:10	0.8	<0.01	Rain	-	CALM
West Gate	2016/9/8 10:20	0.8	<0.01	Rain	NW	0.5
West Gate	2016/9/8 10:30	0.8	<0.01	Rain	NNW	0.8
West Gate	2016/9/8 10:40	0.8	<0.01	Rain	N	1.1
West Gate	2016/9/8 10:50	0.8	<0.01	Rain	N	1.2
West Gate	2016/9/8 11:00	0.8	<0.01	Cloudy	N	1.6
West Gate	2016/9/8 11:10	0.8	<0.01	Cloudy	N	1.3

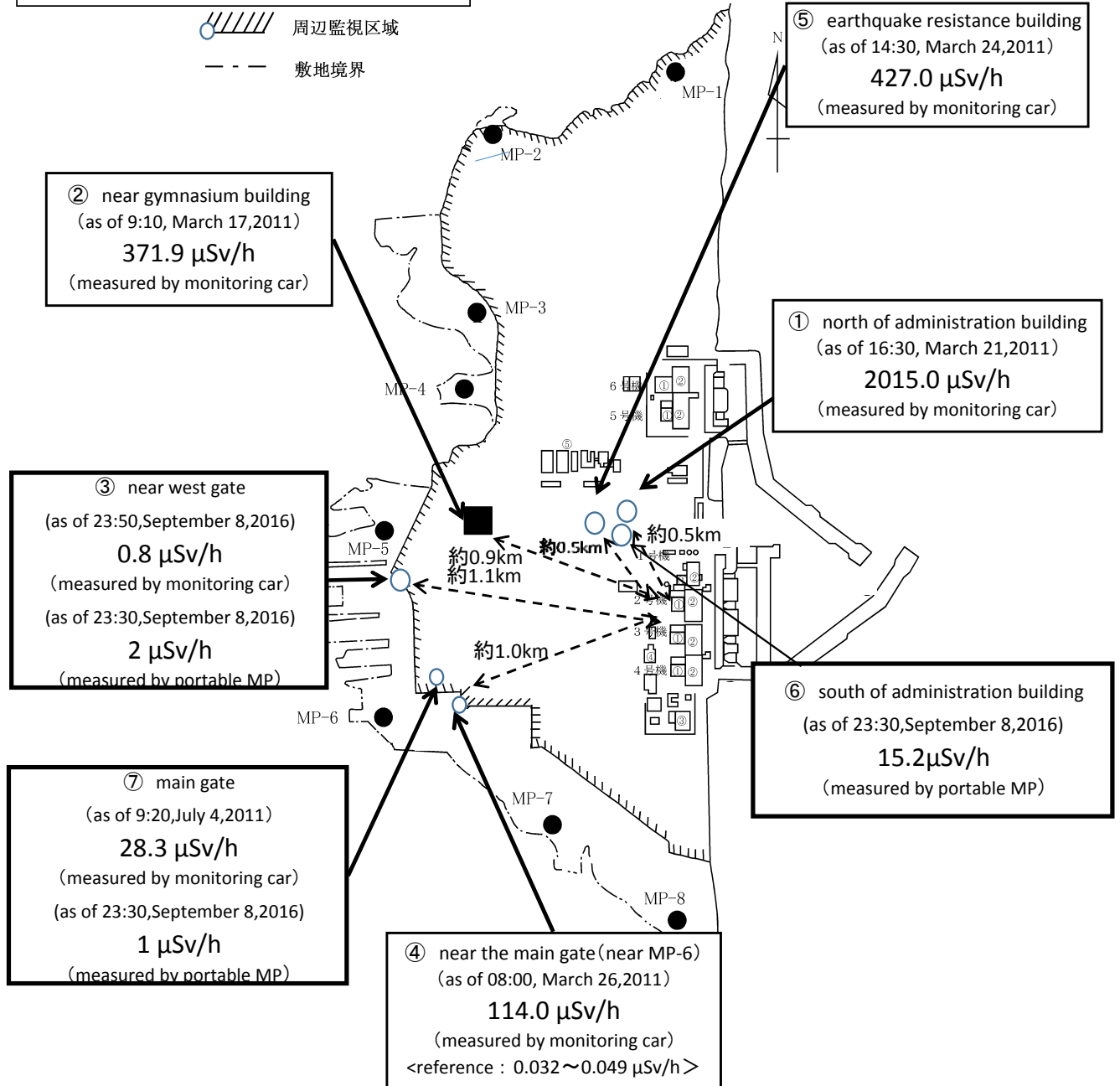
Measuring Point	Measurement Date	γ Ray	Neutron Ray	Weather	Wind Direction	Wind Velocity (m/s)
West Gate	2016/9/8 11:20	0.8	<0.01	Cloudy	N	1.0
West Gate	2016/9/8 11:30	0.8	<0.01	Rain	N	1.4
West Gate	2016/9/8 11:40	0.8	<0.01	Rain	N	1.2
West Gate	2016/9/8 11:50	0.8	<0.01	Cloudy	N	1.7
West Gate	2016/9/8 12:00	0.8	<0.01	Cloudy	N	1.9
West Gate	2016/9/8 12:10	0.8	<0.01	Rain	NNW	1.8
West Gate	2016/9/8 12:20	0.8	<0.01	Rain	NW	1.0
West Gate	2016/9/8 12:30	0.8	<0.01	Rain	NNW	1.6
West Gate	2016/9/8 12:40	0.8	<0.01	Rain	NNW	1.2
West Gate	2016/9/8 12:50	0.8	<0.01	Rain	NNW	1.4
West Gate	2016/9/8 13:00	0.8	<0.01	Rain	N	0.9
West Gate	2016/9/8 13:10	0.8	<0.01	Rain	NW	0.8
West Gate	2016/9/8 13:20	0.8	<0.01	Rain	NNW	1.7
West Gate	2016/9/8 13:30	0.8	<0.01	Cloudy	WNW	0.8
West Gate	2016/9/8 13:40	0.8	<0.01	Cloudy	WNW	0.9
West Gate	2016/9/8 13:50	0.8	<0.01	Cloudy	WSW	0.6
West Gate	2016/9/8 14:00	0.8	<0.01	Cloudy	WSW	0.5
West Gate	2016/9/8 14:10	0.8	<0.01	Cloudy	S	1.3
West Gate	2016/9/8 14:20	0.8	<0.01	Cloudy	SE	1.5
West Gate	2016/9/8 14:30	0.8	<0.01	Rain	SSE	1.0
West Gate	2016/9/8 14:40	0.8	<0.01	Cloudy	SE	1.4
West Gate	2016/9/8 14:50	0.8	<0.01	Cloudy	ESE	1.6
West Gate	2016/9/8 15:00	0.8	<0.01	Cloudy	ESE	1.4
West Gate	2016/9/8 15:10	0.8	<0.01	Cloudy	SE	1.7
West Gate	2016/9/8 15:20	0.8	<0.01	Cloudy	ESE	1.6
West Gate	2016/9/8 15:30	0.8	<0.01	Cloudy	SE	0.7
West Gate	2016/9/8 15:40	0.8	<0.01	Cloudy	SE	0.9
West Gate	2016/9/8 15:50	0.8	<0.01	Cloudy	ENE	0.8
West Gate	2016/9/8 16:00	0.8	<0.01	Cloudy	ENE	0.9
West Gate	2016/9/8 16:10	0.8	<0.01	Rain	ENE	1.3
West Gate	2016/9/8 16:20	0.8	<0.01	Rain	ENE	1.4
West Gate	2016/9/8 16:30	0.8	<0.01	Cloudy	ENE	0.9
West Gate	2016/9/8 16:40	0.8	<0.01	Cloudy	E	1.2
West Gate	2016/9/8 16:50	0.8	<0.01	Rain	E	1.1
West Gate	2016/9/8 17:00	0.8	<0.01	Cloudy	SSE	2.1
West Gate	2016/9/8 17:10	0.8	<0.01	Cloudy	SSE	3.4
West Gate	2016/9/8 17:20	0.8	<0.01	Cloudy	S	3.4
West Gate	2016/9/8 17:30	0.8	<0.01	Cloudy	SSE	3.4
West Gate	2016/9/8 17:40	0.8	<0.01	Cloudy	SSE	3.7
West Gate	2016/9/8 17:50	0.8	<0.01	Cloudy	SSE	3.6
West Gate	2016/9/8 18:00	0.8	<0.01	Cloudy	SSE	4.1
West Gate	2016/9/8 18:10	0.8	<0.01	Cloudy	SSE	5.0
West Gate	2016/9/8 18:20	0.8	<0.01	Cloudy	SSE	4.1
West Gate	2016/9/8 18:30	0.8	<0.01	Cloudy	SSE	3.3
West Gate	2016/9/8 18:40	0.8	<0.01	Cloudy	SSE	3.5
West Gate	2016/9/8 18:50	0.8	<0.01	Cloudy	SSE	3.8
West Gate	2016/9/8 19:00	0.8	<0.01	Cloudy	SSE	3.1
West Gate	2016/9/8 19:10	0.8	<0.01	Cloudy	SE	3.0
West Gate	2016/9/8 19:20	0.8	<0.01	Rain	SE	3.9
West Gate	2016/9/8 19:30	0.8	<0.01	Rain	SSE	5.7
West Gate	2016/9/8 19:40	0.8	<0.01	Rain	SSE	5.1
West Gate	2016/9/8 19:50	0.8	<0.01	Cloudy	S	5.3
West Gate	2016/9/8 20:00	0.8	<0.01	Cloudy	SSE	5.0
West Gate	2016/9/8 20:10	0.8	<0.01	Cloudy	S	4.3
West Gate	2016/9/8 20:20	0.8	<0.01	Cloudy	S	3.3
West Gate	2016/9/8 20:30	0.8	<0.01	Cloudy	SSE	3.6
West Gate	2016/9/8 20:40	0.8	<0.01	Cloudy	SSE	3.1
West Gate	2016/9/8 20:50	0.8	<0.01	Cloudy	SSE	2.9
West Gate	2016/9/8 21:00	0.8	<0.01	Rain	SE	2.6
West Gate	2016/9/8 21:10	0.8	<0.01	Rain	SE	2.3
West Gate	2016/9/8 21:20	0.8	<0.01	Rain	SSE	2.2
West Gate	2016/9/8 21:30	0.8	<0.01	Rain	S	2.6
West Gate	2016/9/8 21:40	0.8	<0.01	Rain	S	2.4
West Gate	2016/9/8 21:50	0.8	<0.01	Rain	S	2.3
West Gate	2016/9/8 22:00	0.8	<0.01	Rain	S	2.0
West Gate	2016/9/8 22:10	0.8	<0.01	Cloudy	S	1.9
West Gate	2016/9/8 22:20	0.8	<0.01	Rain	SSE	2.1
West Gate	2016/9/8 22:30	0.8	<0.01	Rain	S	2.6
West Gate	2016/9/8 22:40	0.8	<0.01	Rain	SSW	4.4
West Gate	2016/9/8 22:50	0.8	<0.01	Rain	SSW	4.2
West Gate	2016/9/8 23:00	0.8	<0.01	Rain	SSW	4.1
West Gate	2016/9/8 23:10	0.8	<0.01	Rain	SSW	3.4
West Gate	2016/9/8 23:20	0.8	<0.01	Rain	SSW	2.6
West Gate	2016/9/8 23:30	0.8	<0.01	Cloudy	S	2.7
West Gate	2016/9/8 23:40	0.8	<0.01	Cloudy	S	2.6
West Gate	2016/9/8 23:50	0.8	<0.01	Rain	S	2.9

Fukushima Daiichi Nuclear Power Plant

2016/9/8
as of 23:50

周辺監視区域 : supervised outside area
敷地境界 : site boundary

 周辺監視区域
 敷地境界



※Reference data indicate the normal fluctuation range of airborne radiation rate.