

Fixed point Monitoring Status by Temporary Monitoring Post at Fukushima Daiichi Nuclear Power Station

Date	Radiation Dose Rate (μ Sv/h) At the Main Buiding	Radiation Dose Rate (μ Sv/h) At the Main Gate	Radiation Dose Rate (μ Sv/h) At the West Gate
2016/9/6 0:00	15	1	2
2016/9/6 0:30	15	1	2
2016/9/6 1:00	15	1	2
2016/9/6 1:30	15	1	2
2016/9/6 2:00	15	1	2
2016/9/6 2:30	15	1	2
2016/9/6 3:00	15	1	2
2016/9/6 3:30	15	1	2
2016/9/6 4:00	15	1	2
2016/9/6 4:30	15	1	2
2016/9/6 5:00	15	1	2
2016/9/6 5:30	15	1	2
2016/9/6 6:00	15	1	2
2016/9/6 6:30	15	1	2
2016/9/6 7:00	15	1	2
2016/9/6 7:30	15	1	2
2016/9/6 8:00	15	1	2
2016/9/6 8:30	15	1	2
2016/9/6 9:00	15	1	2
2016/9/6 9:30	15	1	2
2016/9/6 10:00	16	1	2
2016/9/6 10:30	16	1	2
2016/9/6 11:00	16	1	2
2016/9/6 11:30	16	1	2
2016/9/6 12:00	16	1	2
2016/9/6 12:30	16	1	2
2016/9/6 13:00	16	1	2
2016/9/6 13:30	16	1	2
2016/9/6 14:00	16	1	2
2016/9/6 14:30	16	1	2
2016/9/6 15:00	16	1	2
2016/9/6 15:30	16	1	2
2016/9/6 16:00	16	1	2
2016/9/6 16:30	16	1	2
2016/9/6 17:00	16	1	2
2016/9/6 17:30	16	1	2
2016/9/6 18:00	16	1	2
2016/9/6 18:30	16	1	2
2016/9/6 19:00	16	1	2
2016/9/6 19:30	16	1	2
2016/9/6 20:00	16	1	2
2016/9/6 20:30	16	1	2
2016/9/6 21:00	16	1	2
2016/9/6 21:30	15	1	2
2016/9/6 22:00	15	1	2
2016/9/6 22:30	15	1	2
2016/9/6 23:00	15	1	2
2016/9/6 23:30	15	1	2

Monitoring data by a monitoring car* at Fukushima Daiichi Nuclear Power Station (μ Sv/h)

- * The data from monitoring car may deficit as the vehicle may change monitoring point.
- *About the direction of the wind and the wind velocity,we are measuring with the weather observation meter of the 10m higher.
- *“-”: the wind velocity/“CALM”:the wind direction is below 0.5m/s.



Measuring Point	Measurement Date	γ Ray	Neutron Ray	Weather	Wind Direction	Wind Velocity (m/s)
West Gate	2016/9/6 0:00	0.8	<0.01	Cloudy	SSW	3.6
West Gate	2016/9/6 0:10	0.8	<0.01	Cloudy	SSW	2.8
West Gate	2016/9/6 0:20	0.8	<0.01	Cloudy	S	2.4
West Gate	2016/9/6 0:30	0.8	<0.01	Cloudy	SSW	2.6
West Gate	2016/9/6 0:40	0.8	<0.01	Cloudy	SSW	1.9
West Gate	2016/9/6 0:50	0.8	<0.01	Cloudy	SSW	3.7
West Gate	2016/9/6 1:00	0.8	<0.01	Cloudy	SSW	2.5
West Gate	2016/9/6 1:10	0.8	<0.01	Cloudy	S	2.0
West Gate	2016/9/6 1:20	0.8	<0.01	Cloudy	SSE	2.0
West Gate	2016/9/6 1:30	0.8	<0.01	Cloudy	SSE	1.7
West Gate	2016/9/6 1:40	0.8	<0.01	Cloudy	S	2.0
West Gate	2016/9/6 1:50	0.8	<0.01	Cloudy	SSW	2.8
West Gate	2016/9/6 2:00	0.8	<0.01	Cloudy	SSW	3.1
West Gate	2016/9/6 2:10	0.8	<0.01	Fine	SSW	3.1
West Gate	2016/9/6 2:20	0.8	<0.01	Fine	SSW	2.9
West Gate	2016/9/6 2:30	0.8	<0.01	Fine	SSW	2.7
West Gate	2016/9/6 2:40	0.8	<0.01	Fine	SSW	2.5
West Gate	2016/9/6 2:50	0.8	<0.01	Fine	SSW	2.8
West Gate	2016/9/6 3:00	0.8	<0.01	Fine	SSW	3.0
West Gate	2016/9/6 3:10	0.8	<0.01	Fine	S	3.0
West Gate	2016/9/6 3:20	0.8	<0.01	Fine	S	2.7
West Gate	2016/9/6 3:30	0.8	<0.01	Fine	S	2.2
West Gate	2016/9/6 3:40	0.8	<0.01	Fine	SSE	2.8
West Gate	2016/9/6 3:50	0.8	<0.01	Fine	S	2.7
West Gate	2016/9/6 4:00	0.8	<0.01	Fine	S	2.7
West Gate	2016/9/6 4:10	0.8	<0.01	Cloudy	S	2.9
West Gate	2016/9/6 4:20	0.8	<0.01	Cloudy	S	3.1
West Gate	2016/9/6 4:30	0.8	<0.01	Cloudy	SSW	3.4
West Gate	2016/9/6 4:40	0.8	<0.01	Cloudy	SSW	3.8
West Gate	2016/9/6 4:50	0.8	<0.01	Cloudy	SSW	3.7
West Gate	2016/9/6 5:00	0.8	<0.01	Cloudy	S	4.2
West Gate	2016/9/6 5:10	0.8	<0.01	Cloudy	SSW	3.9
West Gate	2016/9/6 5:20	0.8	<0.01	Cloudy	SSW	3.9
West Gate	2016/9/6 5:30	0.8	<0.01	Cloudy	SSW	3.4
West Gate	2016/9/6 5:40	0.8	<0.01	Cloudy	SSW	3.2
West Gate	2016/9/6 5:50	0.8	<0.01	Cloudy	S	2.3
West Gate	2016/9/6 6:00	0.8	<0.01	Cloudy	SSE	1.8
West Gate	2016/9/6 6:10	0.8	<0.01	Cloudy	S	1.6
West Gate	2016/9/6 6:20	0.8	<0.01	Cloudy	SSW	2.0
West Gate	2016/9/6 6:30	0.8	<0.01	Cloudy	S	2.8
West Gate	2016/9/6 6:40	0.8	<0.01	Cloudy	SSE	2.4
West Gate	2016/9/6 6:50	0.8	<0.01	Cloudy	S	2.4
West Gate	2016/9/6 7:00	0.8	<0.01	Cloudy	S	2.6
West Gate	2016/9/6 7:10	0.8	<0.01	Cloudy	SSW	2.2
West Gate	2016/9/6 7:20	0.8	<0.01	Cloudy	S	2.5
West Gate	2016/9/6 7:30	0.8	<0.01	Cloudy	SSW	2.7
West Gate	2016/9/6 7:40	0.8	<0.01	Cloudy	S	2.9
West Gate	2016/9/6 7:50	0.8	<0.01	Cloudy	S	2.9
West Gate	2016/9/6 8:00	0.8	<0.01	Cloudy	SSE	2.3
West Gate	2016/9/6 8:10	0.8	<0.01	Cloudy	SSE	2.7
West Gate	2016/9/6 8:20	0.8	<0.01	Cloudy	SSE	2.9
West Gate	2016/9/6 8:30	0.8	<0.01	Cloudy	SSE	2.8
West Gate	2016/9/6 8:40	0.8	<0.01	Cloudy	SSE	3.4
West Gate	2016/9/6 8:50	0.8	<0.01	Cloudy	SSE	3.9
West Gate	2016/9/6 9:00	0.8	<0.01	Cloudy	SSE	4.2
West Gate	2016/9/6 9:10	0.8	<0.01	Fine	SSE	5.1
West Gate	2016/9/6 9:20	0.8	<0.01	Fine	SSE	4.6
West Gate	2016/9/6 9:30	0.8	<0.01	Fine	SSE	4.6
West Gate	2016/9/6 9:40	0.8	<0.01	Fine	SSE	5.3
West Gate	2016/9/6 9:50	0.8	<0.01	Fine	S	6.0
West Gate	2016/9/6 10:00	0.8	<0.01	Fine	S	6.0
West Gate	2016/9/6 10:10	0.8	<0.01	Fine	S	5.6
West Gate	2016/9/6 10:20	0.8	<0.01	Fine	SSE	5.6
West Gate	2016/9/6 10:30	0.8	<0.01	Fine	S	6.3
West Gate	2016/9/6 10:40	0.8	<0.01	Fine	SSE	5.9
West Gate	2016/9/6 10:50	0.8	<0.01	Fine	SSE	6.4
West Gate	2016/9/6 11:00	0.8	<0.01	Fine	SSE	5.2
West Gate	2016/9/6 11:10	0.8	<0.01	Fine	SSE	4.7
West Gate	2016/9/6 11:20	0.8	<0.01	Fine	S	4.9

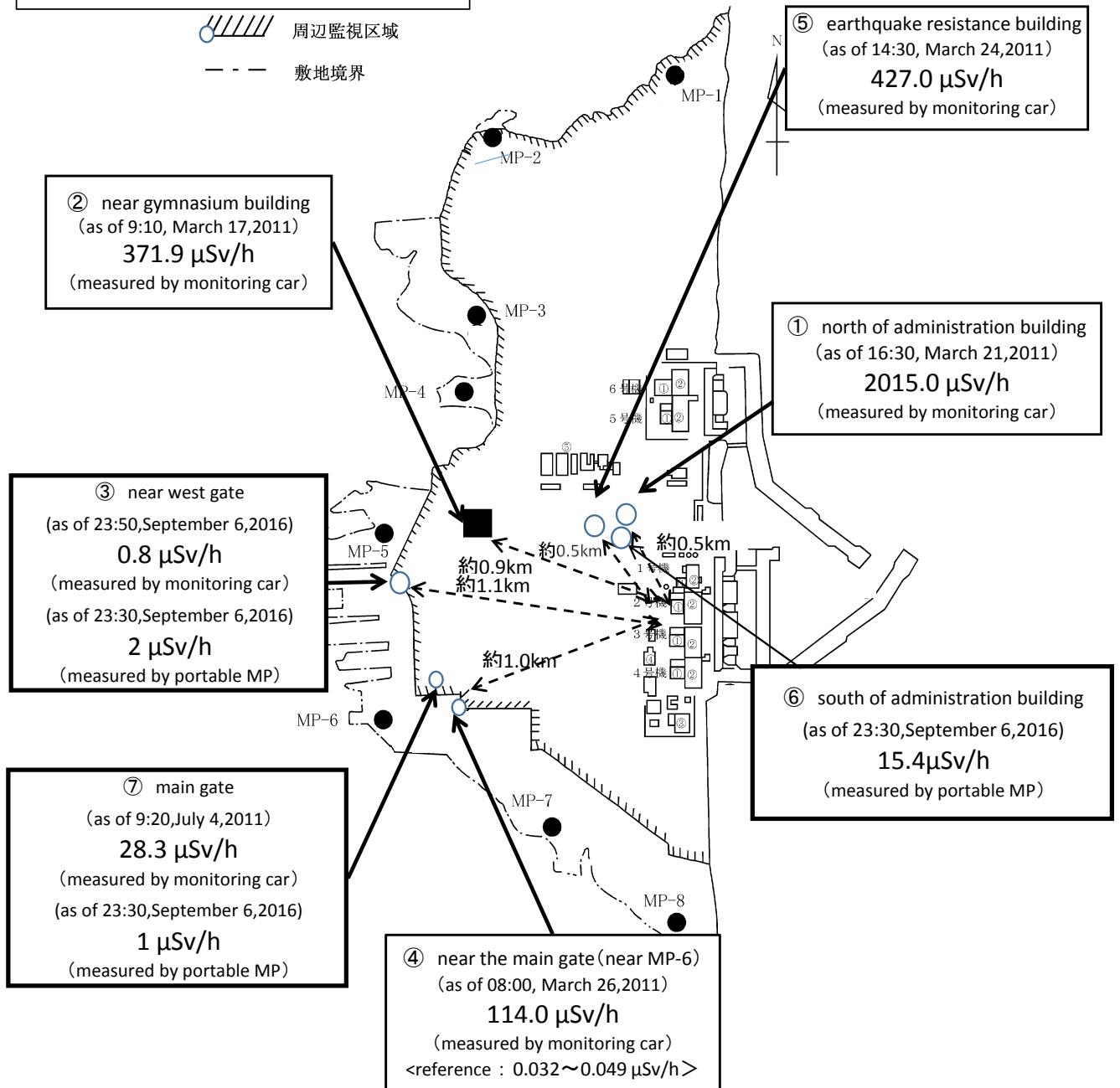
Measuring Point	Measurement Date	γ Ray	Neutron Ray	Weather	Wind Direction	Wind Velocity (m/s)
West Gate	2016/9/6 11:30	0.8	<0.01	Fine	S	5.5
West Gate	2016/9/6 11:40	0.8	<0.01	Fine	S	5.3
West Gate	2016/9/6 11:50	0.8	<0.01	Fine	SSE	4.5
West Gate	2016/9/6 12:00	0.8	<0.01	Fine	SSE	5.2
West Gate	2016/9/6 12:10	0.8	<0.01	Fine	S	5.0
West Gate	2016/9/6 12:20	0.8	<0.01	Fine	S	4.8
West Gate	2016/9/6 12:30	0.8	<0.01	Fine	S	4.6
West Gate	2016/9/6 12:40	0.8	<0.01	Fine	SSE	4.7
West Gate	2016/9/6 12:50	0.8	<0.01	Fine	SSE	5.2
West Gate	2016/9/6 13:00	0.8	<0.01	Fine	SSE	4.8
West Gate	2016/9/6 13:10	0.8	<0.01	Fine	SSE	4.7
West Gate	2016/9/6 13:20	0.8	<0.01	Fine	S	4.5
West Gate	2016/9/6 13:30	0.8	<0.01	Fine	S	5.5
West Gate	2016/9/6 13:40	0.8	<0.01	Fine	S	6.0
West Gate	2016/9/6 13:50	0.8	<0.01	Fine	S	5.2
West Gate	2016/9/6 14:00	0.8	<0.01	Fine	S	4.3
West Gate	2016/9/6 14:10	0.8	<0.01	Fine	SSE	4.2
West Gate	2016/9/6 14:20	0.8	<0.01	Fine	SSE	5.2
West Gate	2016/9/6 14:30	0.8	<0.01	Fine	SSE	4.8
West Gate	2016/9/6 14:40	0.9	<0.01	Fine	S	4.7
West Gate	2016/9/6 14:50	0.9	<0.01	Fine	S	4.2
West Gate	2016/9/6 15:00	0.8	<0.01	Fine	S	5.5
West Gate	2016/9/6 15:10	0.8	<0.01	Fine	S	5.0
West Gate	2016/9/6 15:20	0.8	<0.01	Fine	S	4.8
West Gate	2016/9/6 15:30	0.8	<0.01	Fine	S	5.2
West Gate	2016/9/6 15:40	0.8	<0.01	Fine	S	4.6
West Gate	2016/9/6 15:50	0.9	<0.01	Fine	S	4.4
West Gate	2016/9/6 16:00	0.9	<0.01	Fine	SSW	4.8
West Gate	2016/9/6 16:10	0.9	<0.01	Fine	SSW	3.9
West Gate	2016/9/6 16:20	0.8	<0.01	Fine	SSW	3.5
West Gate	2016/9/6 16:30	0.8	<0.01	Fine	SSW	4.1
West Gate	2016/9/6 16:40	0.8	<0.01	Fine	SSW	3.6
West Gate	2016/9/6 16:50	0.8	<0.01	Fine	SSW	4.2
West Gate	2016/9/6 17:00	0.9	<0.01	Fine	SSW	4.1
West Gate	2016/9/6 17:10	0.9	<0.01	Fine	SSW	3.2
West Gate	2016/9/6 17:20	0.9	<0.01	Fine	SSW	3.7
West Gate	2016/9/6 17:30	0.9	<0.01	Fine	SSW	3.9
West Gate	2016/9/6 17:40	0.8	<0.01	Fine	SSW	2.5
West Gate	2016/9/6 17:50	0.8	<0.01	Fine	SSW	2.0
West Gate	2016/9/6 18:00	0.9	<0.01	Fine	SSW	1.8
West Gate	2016/9/6 18:10	0.8	<0.01	Cloudy	SSW	2.3
West Gate	2016/9/6 18:20	0.9	<0.01	Cloudy	W	0.7
West Gate	2016/9/6 18:30	0.8	<0.01	Cloudy	-	CALM
West Gate	2016/9/6 18:40	0.8	<0.01	Cloudy	-	CALM
West Gate	2016/9/6 18:50	0.8	<0.01	Cloudy	NW	0.6
West Gate	2016/9/6 19:00	0.8	<0.01	Cloudy	NW	1.0
West Gate	2016/9/6 19:10	0.8	<0.01	Cloudy	NNW	1.0
West Gate	2016/9/6 19:20	0.8	<0.01	Cloudy	NNW	0.8
West Gate	2016/9/6 19:30	0.9	<0.01	Cloudy	N	0.7
West Gate	2016/9/6 19:40	0.9	<0.01	Cloudy	NW	1.4
West Gate	2016/9/6 19:50	0.9	<0.01	Cloudy	NNW	1.1
West Gate	2016/9/6 20:00	0.9	<0.01	Cloudy	N	1.0
West Gate	2016/9/6 20:10	0.8	<0.01	Cloudy	NNW	1.0
West Gate	2016/9/6 20:20	0.9	<0.01	Cloudy	NW	0.8
West Gate	2016/9/6 20:30	0.8	<0.01	Cloudy	NW	1.0
West Gate	2016/9/6 20:40	0.9	<0.01	Cloudy	NNW	1.2
West Gate	2016/9/6 20:50	0.8	<0.01	Cloudy	NNW	0.9
West Gate	2016/9/6 21:00	0.9	<0.01	Cloudy	N	1.0
West Gate	2016/9/6 21:10	0.8	<0.01	Cloudy	N	1.1
West Gate	2016/9/6 21:20	0.8	<0.01	Rain	NNE	1.6
West Gate	2016/9/6 21:30	0.8	<0.01	Rain	N	1.7
West Gate	2016/9/6 21:40	0.8	<0.01	Cloudy	N	2.2
West Gate	2016/9/6 21:50	0.8	<0.01	Cloudy	NNE	2.1
West Gate	2016/9/6 22:00	0.9	<0.01	Cloudy	N	2.3
West Gate	2016/9/6 22:10	0.8	<0.01	Cloudy	N	2.1
West Gate	2016/9/6 22:20	0.8	<0.01	Cloudy	NNW	2.0
West Gate	2016/9/6 22:30	0.8	<0.01	Cloudy	NNW	2.1
West Gate	2016/9/6 22:40	0.8	<0.01	Cloudy	NNW	1.9
West Gate	2016/9/6 22:50	0.8	<0.01	Cloudy	NNW	1.8
West Gate	2016/9/6 23:00	0.8	<0.01	Cloudy	NNW	2.3
West Gate	2016/9/6 23:10	0.8	<0.01	Cloudy	N	1.5
West Gate	2016/9/6 23:20	0.8	<0.01	Cloudy	N	2.0
West Gate	2016/9/6 23:30	0.8	<0.01	Cloudy	N	2.3
West Gate	2016/9/6 23:40	0.8	<0.01	Cloudy	N	2.5
West Gate	2016/9/6 23:50	0.8	<0.01	Cloudy	N	2.2

Fukushima Daiichi Nuclear Power Plant

2016/9/6
as of 23:50

周辺監視区域: supervised outside area
敷地境界: site boundary

 周辺監視区域
 敷地境界



※Reference data indicate the normal fluctuation range of airborne radiation rate.