

Fixed point Monitoring Status by Temporary Monitoring Post at Fukushima Daiichi Nuclear Power Station

Date	Radiation Dose Rate (μ Sv/h) At the Main Buiding	Radiation Dose Rate (μ Sv/h) At the Main Gate	Radiation Dose Rate (μ Sv/h) At the West Gate
2016/8/21 0:00	15	1	2
2016/8/21 0:30	15	1	2
2016/8/21 1:00	15	1	2
2016/8/21 1:30	15	1	2
2016/8/21 2:00	15	1	2
2016/8/21 2:30	15	1	2
2016/8/21 3:00	15	1	2
2016/8/21 3:30	15	1	2
2016/8/21 4:00	15	1	2
2016/8/21 4:30	15	1	2
2016/8/21 5:00	15	1	2
2016/8/21 5:30	15	1	2
2016/8/21 6:00	15	1	2
2016/8/21 6:30	16	1	2
2016/8/21 7:00	15	1	2
2016/8/21 7:30	15	1	2
2016/8/21 8:00	16	1	2
2016/8/21 8:30	16	1	2
2016/8/21 9:00	16	1	2
2016/8/21 9:30	16	1	2
2016/8/21 10:00	16	1	2
2016/8/21 10:30	16	1	2
2016/8/21 11:00	16	1	2
2016/8/21 11:30	16	1	2
2016/8/21 12:00	16	1	2
2016/8/21 12:30	16	1	2
2016/8/21 13:00	16	1	2
2016/8/21 13:30	16	1	2
2016/8/21 14:00	16	1	2
2016/8/21 14:30	16	1	2
2016/8/21 15:00	16	1	2
2016/8/21 15:30	16	1	2
2016/8/21 16:00	16	1	2
2016/8/21 16:30	16	1	2
2016/8/21 17:00	16	1	2
2016/8/21 17:30	16	1	2
2016/8/21 18:00	16	1	2
2016/8/21 18:30	16	1	2
2016/8/21 19:00	16	1	2
2016/8/21 19:30	16	1	2
2016/8/21 20:00	16	1	2
2016/8/21 20:30	16	1	2
2016/8/21 21:00	15	1	2
2016/8/21 21:30	15	1	2
2016/8/21 22:00	15	1	2
2016/8/21 22:30	15	1	2
2016/8/21 23:00	15	1	2
2016/8/21 23:30	15	1	2

Monitoring data by a monitoring car* at Fukushima Daiichi Nuclear Power Station (μ Sv/h)

* The data from monitoring car may deficit as the vehicle may change monitoring point.

*About the direction of the wind and the wind velocity,we are measuring with the weather observation meter of the 10m higher.

*"-": the wind velocity/"CALM":the wind direction is below 0.5m/s.

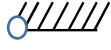

Measuring Point	Measurement Date	γ Ray	Neutron Ray	Weather	Wind Direction	Wind Velocity (m/s)
West Gate	2016/8/21 0:00	0.8	<0.01	Rain	NNW	4.1
West Gate	2016/8/21 0:10	0.8	<0.01	Rain	NNW	3.3
West Gate	2016/8/21 0:20	0.8	<0.01	Cloudy	NNW	3.4
West Gate	2016/8/21 0:30	0.8	<0.01	Cloudy	NNW	3.2
West Gate	2016/8/21 0:40	0.8	<0.01	Cloudy	NNW	2.8
West Gate	2016/8/21 0:50	0.8	<0.01	Cloudy	NW	2.7
West Gate	2016/8/21 1:00	0.8	<0.01	Cloudy	NNW	2.5
West Gate	2016/8/21 1:10	0.8	<0.01	Cloudy	NW	2.4
West Gate	2016/8/21 1:20	0.8	<0.01	Cloudy	NW	2.5
West Gate	2016/8/21 1:30	0.8	<0.01	Cloudy	NW	2.6
West Gate	2016/8/21 1:40	0.8	<0.01	Cloudy	NW	2.5
West Gate	2016/8/21 1:50	0.8	<0.01	Cloudy	NW	2.4
West Gate	2016/8/21 2:00	0.8	<0.01	Cloudy	NNW	2.5
West Gate	2016/8/21 2:10	0.8	<0.01	Cloudy	NNW	2.7
West Gate	2016/8/21 2:20	0.8	<0.01	Cloudy	NNW	2.5
West Gate	2016/8/21 2:30	0.8	<0.01	Cloudy	NNW	2.4
West Gate	2016/8/21 2:40	0.8	<0.01	Cloudy	NW	2.3
West Gate	2016/8/21 2:50	0.8	<0.01	Cloudy	NW	1.8
West Gate	2016/8/21 3:00	0.8	<0.01	Cloudy	NW	1.7
West Gate	2016/8/21 3:10	0.8	<0.01	Cloudy	NW	2.0
West Gate	2016/8/21 3:20	0.8	<0.01	Cloudy	WNW	2.3
West Gate	2016/8/21 3:30	0.8	<0.01	Cloudy	NW	2.3
West Gate	2016/8/21 3:40	0.8	<0.01	Cloudy	NW	1.8
West Gate	2016/8/21 3:50	0.8	<0.01	Cloudy	NW	2.4
West Gate	2016/8/21 4:00	0.8	<0.01	Cloudy	NW	1.9
West Gate	2016/8/21 4:10	0.8	<0.01	Cloudy	NW	1.7
West Gate	2016/8/21 4:20	0.8	<0.01	Cloudy	NW	2.3
West Gate	2016/8/21 4:30	0.8	<0.01	Cloudy	WNW	2.2
West Gate	2016/8/21 4:40	0.8	<0.01	Cloudy	NW	2.3
West Gate	2016/8/21 4:50	0.8	<0.01	Cloudy	NW	2.0
West Gate	2016/8/21 5:00	0.8	<0.01	Cloudy	NW	1.7
West Gate	2016/8/21 5:10	0.8	<0.01	Cloudy	WNW	1.0
West Gate	2016/8/21 5:20	0.8	<0.01	Cloudy	-	CALM
West Gate	2016/8/21 5:30	0.8	<0.01	Cloudy	-	CALM
West Gate	2016/8/21 5:40	0.8	<0.01	Cloudy	-	CALM
West Gate	2016/8/21 5:50	0.8	<0.01	Cloudy	W	0.5
West Gate	2016/8/21 6:00	0.8	<0.01	Cloudy	-	CALM
West Gate	2016/8/21 6:10	0.8	<0.01	Cloudy	SSW	1.2
West Gate	2016/8/21 6:20	0.8	<0.01	Cloudy	SSW	1.6
West Gate	2016/8/21 6:30	0.8	<0.01	Cloudy	-	CALM
West Gate	2016/8/21 6:40	0.8	<0.01	Cloudy	WSW	0.7
West Gate	2016/8/21 6:50	0.8	<0.01	Rain	SSW	1.7
West Gate	2016/8/21 7:00	0.8	<0.01	Cloudy	S	2.4
West Gate	2016/8/21 7:10	0.8	<0.01	Cloudy	S	2.5
West Gate	2016/8/21 7:20	0.8	<0.01	Rain	SSW	2.8
West Gate	2016/8/21 7:30	0.8	<0.01	Cloudy	SSW	3.1
West Gate	2016/8/21 7:40	0.8	<0.01	Cloudy	S	3.1
West Gate	2016/8/21 7:50	0.8	<0.01	Cloudy	SSW	2.7
West Gate	2016/8/21 8:00	0.8	<0.01	Cloudy	SSW	2.3
West Gate	2016/8/21 8:10	0.8	<0.01	Cloudy	S	2.3
West Gate	2016/8/21 8:20	0.8	<0.01	Cloudy	S	2.4
West Gate	2016/8/21 8:30	0.8	<0.01	Cloudy	S	2.6
West Gate	2016/8/21 8:40	0.8	<0.01	Cloudy	S	2.5
West Gate	2016/8/21 8:50	0.8	<0.01	Cloudy	S	3.0
West Gate	2016/8/21 9:00	0.8	<0.01	Cloudy	S	3.4
West Gate	2016/8/21 9:10	0.8	<0.01	Fine	S	3.2
West Gate	2016/8/21 9:20	0.8	<0.01	Fine	SSE	3.7
West Gate	2016/8/21 9:30	0.8	<0.01	Fine	SSE	3.7
West Gate	2016/8/21 9:40	0.8	<0.01	Fine	SSE	3.3
West Gate	2016/8/21 9:50	0.8	<0.01	Fine	SSE	3.9
West Gate	2016/8/21 10:00	0.8	<0.01	Fine	SSE	4.5
West Gate	2016/8/21 10:10	0.8	<0.01	Fine	S	3.9
West Gate	2016/8/21 10:20	0.8	<0.01	Fine	S	3.0
West Gate	2016/8/21 10:30	0.8	<0.01	Fine	S	3.1
West Gate	2016/8/21 10:40	0.8	<0.01	Fine	SSE	2.6
West Gate	2016/8/21 10:50	0.8	<0.01	Fine	SSE	1.9
West Gate	2016/8/21 11:00	0.8	<0.01	Fine	SSE	3.5
West Gate	2016/8/21 11:10	0.8	<0.01	Fine	SSE	4.1

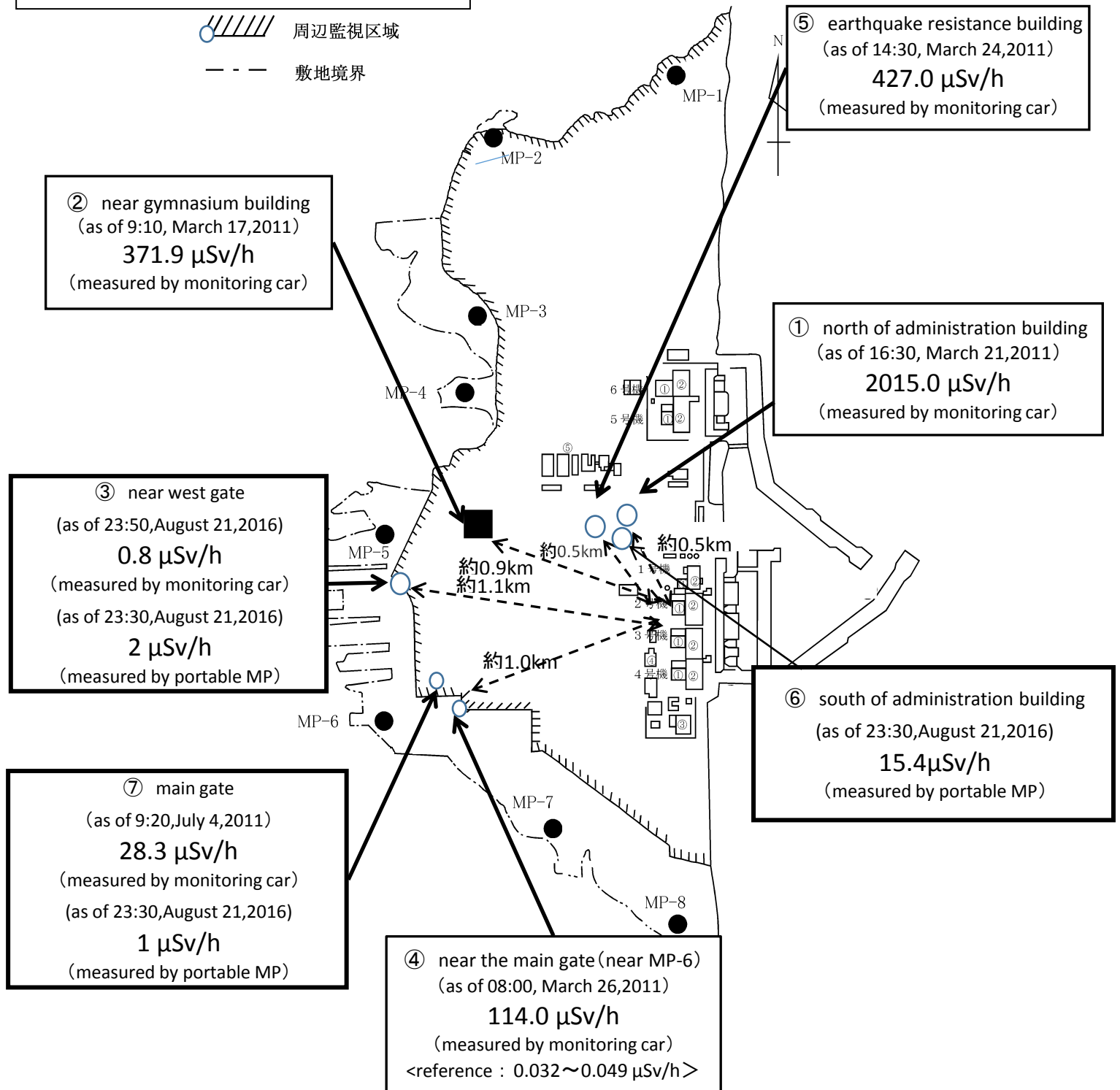
Measuring Point	Measurement Date	γ Ray	Neutron Ray	Weather	Wind Direction	Wind Velocity (m/s)
West Gate	2016/8/21 11:20	0.8	<0.01	Fine	S	3.6
West Gate	2016/8/21 11:30	0.8	<0.01	Fine	SSE	4.8
West Gate	2016/8/21 11:40	0.8	<0.01	Fine	SSE	4.7
West Gate	2016/8/21 11:50	0.8	<0.01	Fine	S	5.1
West Gate	2016/8/21 12:00	0.8	<0.01	Fine	SSE	5.7
West Gate	2016/8/21 12:10	0.8	<0.01	Fine	SSE	5.2
West Gate	2016/8/21 12:20	0.8	<0.01	Fine	SSE	4.6
West Gate	2016/8/21 12:30	0.8	<0.01	Fine	SSE	4.4
West Gate	2016/8/21 12:40	0.8	<0.01	Fine	SSE	5.4
West Gate	2016/8/21 12:50	0.8	<0.01	Fine	SSE	5.0
West Gate	2016/8/21 13:00	0.8	<0.01	Fine	SSE	4.6
West Gate	2016/8/21 13:10	0.8	<0.01	Fine	SSE	5.5
West Gate	2016/8/21 13:20	0.8	<0.01	Fine	SSE	5.1
West Gate	2016/8/21 13:30	0.9	<0.01	Fine	S	6.0
West Gate	2016/8/21 13:40	0.8	<0.01	Fine	S	5.7
West Gate	2016/8/21 13:50	0.8	<0.01	Fine	S	6.1
West Gate	2016/8/21 14:00	0.8	<0.01	Fine	S	5.4
West Gate	2016/8/21 14:10	0.8	<0.01	Fine	S	4.7
West Gate	2016/8/21 14:20	0.9	<0.01	Fine	S	4.6
West Gate	2016/8/21 14:30	0.8	<0.01	Fine	S	4.3
West Gate	2016/8/21 14:40	0.8	<0.01	Fine	SSE	3.9
West Gate	2016/8/21 14:50	0.8	<0.01	Fine	SSE	4.3
West Gate	2016/8/21 15:00	0.8	<0.01	Fine	S	4.9
West Gate	2016/8/21 15:10	0.8	<0.01	Fine	S	5.8
West Gate	2016/8/21 15:20	0.8	<0.01	Fine	S	6.2
West Gate	2016/8/21 15:30	0.8	<0.01	Fine	S	6.3
West Gate	2016/8/21 15:40	0.8	<0.01	Fine	S	6.2
West Gate	2016/8/21 15:50	0.8	<0.01	Fine	S	5.9
West Gate	2016/8/21 16:00	0.8	<0.01	Fine	S	6.2
West Gate	2016/8/21 16:10	0.8	<0.01	Fine	S	6.1
West Gate	2016/8/21 16:20	0.8	<0.01	Fine	SSW	5.7
West Gate	2016/8/21 16:30	0.8	<0.01	Fine	SSW	7.4
West Gate	2016/8/21 16:40	0.8	<0.01	Fine	SSW	7.1
West Gate	2016/8/21 16:50	0.8	<0.01	Fine	SSW	6.0
West Gate	2016/8/21 17:00	0.8	<0.01	Fine	SSW	6.4
West Gate	2016/8/21 17:10	0.8	<0.01	Fine	SSW	5.8
West Gate	2016/8/21 17:20	0.8	<0.01	Fine	SSW	5.2
West Gate	2016/8/21 17:30	0.8	<0.01	Fine	SSW	4.8
West Gate	2016/8/21 17:40	0.8	<0.01	Fine	SSW	4.0
West Gate	2016/8/21 17:50	0.8	<0.01	Fine	SSW	4.3
West Gate	2016/8/21 18:00	0.8	<0.01	Fine	SSW	4.0
West Gate	2016/8/21 18:10	0.8	<0.01	Fine	SSW	4.6
West Gate	2016/8/21 18:20	0.8	<0.01	Fine	SSW	4.1
West Gate	2016/8/21 18:30	0.8	<0.01	Fine	S	3.2
West Gate	2016/8/21 18:40	0.8	<0.01	Fine	S	2.7
West Gate	2016/8/21 18:50	0.8	<0.01	Fine	S	2.8
West Gate	2016/8/21 19:00	0.8	<0.01	Fine	S	3.0
West Gate	2016/8/21 19:10	0.8	<0.01	Fine	SSW	3.5
West Gate	2016/8/21 19:20	0.8	<0.01	Fine	SSW	3.1
West Gate	2016/8/21 19:30	0.8	<0.01	Fine	S	3.0
West Gate	2016/8/21 19:40	0.8	<0.01	Fine	S	3.5
West Gate	2016/8/21 19:50	0.8	<0.01	Fine	S	3.6
West Gate	2016/8/21 20:00	0.8	<0.01	Fine	S	3.6
West Gate	2016/8/21 20:10	0.8	<0.01	Fine	SSW	2.9
West Gate	2016/8/21 20:20	0.8	<0.01	Fine	S	3.1
West Gate	2016/8/21 20:30	0.8	<0.01	Fine	S	3.7
West Gate	2016/8/21 20:40	0.8	<0.01	Fine	S	3.0
West Gate	2016/8/21 20:50	0.8	<0.01	Fine	SSW	3.1
West Gate	2016/8/21 21:00	0.8	<0.01	Fine	S	3.5
West Gate	2016/8/21 21:10	0.8	<0.01	Fine	S	4.1
West Gate	2016/8/21 21:20	0.9	<0.01	Fine	S	4.0
West Gate	2016/8/21 21:30	0.8	<0.01	Fine	S	3.8
West Gate	2016/8/21 21:40	0.8	<0.01	Fine	SSW	4.3
West Gate	2016/8/21 21:50	0.8	<0.01	Fine	SSW	4.7
West Gate	2016/8/21 22:00	0.8	<0.01	Fine	SSW	3.7
West Gate	2016/8/21 22:10	0.8	<0.01	Fine	S	3.4
West Gate	2016/8/21 22:20	0.8	<0.01	Fine	S	3.4
West Gate	2016/8/21 22:30	0.8	<0.01	Fine	S	3.3
West Gate	2016/8/21 22:40	0.8	<0.01	Fine	S	3.1
West Gate	2016/8/21 22:50	0.8	<0.01	Fine	S	3.2
West Gate	2016/8/21 23:00	0.8	<0.01	Fine	S	2.9
West Gate	2016/8/21 23:10	0.8	<0.01	Fine	S	2.5
West Gate	2016/8/21 23:20	0.9	<0.01	Fine	S	2.3
West Gate	2016/8/21 23:30	0.8	<0.01	Fine	S	1.9
West Gate	2016/8/21 23:40	0.8	<0.01	Fine	SSW	1.9
West Gate	2016/8/21 23:50	0.8	<0.01	Fine	SSW	2.8

Fukushima Daiichi Nuclear Power Plant

2016/8/21
as of 23:50

周辺監視区域: supervised outside area
敷地境界: site boundary

 周辺監視区域
 敷地境界



※Reference data indicate the normal fluctuation range of airborne radiation rate.