

Fixed point Monitoring Status by Temporary Monitoring Post at Fukushima Daiichi Nuclear Power Station

Date	Radiation Dose Rate ( $\mu$ Sv/h) At the Main Buiding	Radiation Dose Rate ( $\mu$ Sv/h) At the Main Gate	Radiation Dose Rate ( $\mu$ Sv/h) At the West Gate
2016/8/15 0:00	16	1	2
2016/8/15 0:30	16	1	2
2016/8/15 1:00	16	1	2
2016/8/15 1:30	16	1	2
2016/8/15 2:00	16	1	2
2016/8/15 2:30	16	1	2
2016/8/15 3:00	16	1	2
2016/8/15 3:30	16	1	2
2016/8/15 4:00	16	1	2
2016/8/15 4:30	16	1	2
2016/8/15 5:00	16	1	2
2016/8/15 5:30	16	1	2
2016/8/15 6:00	16	1	2
2016/8/15 6:30	16	1	2
2016/8/15 7:00	16	1	2
2016/8/15 7:30	16	1	2
2016/8/15 8:00	16	1	2
2016/8/15 8:30	16	1	2
2016/8/15 9:00	16	1	2
2016/8/15 9:30	16	1	2
2016/8/15 10:00	16	1	2
2016/8/15 10:30	16	1	2
2016/8/15 11:00	16	1	2
2016/8/15 11:30	16	1	2
2016/8/15 12:00	16	1	2
2016/8/15 12:30	16	1	2
2016/8/15 13:00	16	1	2
2016/8/15 13:30	16	1	2
2016/8/15 14:00	16	1	2
2016/8/15 14:30	16	1	2
2016/8/15 15:00	16	1	2
2016/8/15 15:30	16	1	2
2016/8/15 16:00	16	1	2
2016/8/15 16:30	16	1	2
2016/8/15 17:00	16	1	2
2016/8/15 17:30	16	1	2
2016/8/15 18:00	16	1	2
2016/8/15 18:30	16	1	2
2016/8/15 19:00	16	1	2
2016/8/15 19:30	16	1	2
2016/8/15 20:00	16	1	2
2016/8/15 20:30	16	1	2
2016/8/15 21:00	16	1	2
2016/8/15 21:30	16	1	2
2016/8/15 22:00	16	1	2
2016/8/15 22:30	16	1	2
2016/8/15 23:00	16	1	2
2016/8/15 23:30	16	1	2

**Monitoring data by a monitoring car\* at Fukushima Daiichi Nuclear Power Station ( $\mu$  Sv/h)**

\* The data from monitoring car may deficit as the vehicle may change monitoring point.

\*About the direction of the wind and the wind velocity,we are measuring with the weather observation meter of the 10m higher.

\*"-": the wind velocity/"CALM":the wind direction is below 0.5m/s.

Measuring Point	Measurement Date	$\gamma$ Ray	Neutron Ray	Weather	Wind Direction	Wind Velocity (m/s)
West Gate	2016/8/15 0:00	0.9	<0.01	Fine	W	1.0
West Gate	2016/8/15 0:10	0.9	<0.01	Fine	W	0.9
West Gate	2016/8/15 0:20	0.9	<0.01	Fine	W	0.9
West Gate	2016/8/15 0:30	0.9	<0.01	Fine	W	0.7
West Gate	2016/8/15 0:40	0.9	<0.01	Fine	-	CALM
West Gate	2016/8/15 0:50	0.9	<0.01	Fine	-	CALM
West Gate	2016/8/15 1:00	0.9	<0.01	Fine	SW	0.6
West Gate	2016/8/15 1:10	0.9	<0.01	Fine	SSW	0.8
West Gate	2016/8/15 1:20	0.9	<0.01	Fine	SW	1.0
West Gate	2016/8/15 1:30	0.9	<0.01	Fine	SSW	1.8
West Gate	2016/8/15 1:40	0.9	<0.01	Fine	SSW	2.1
West Gate	2016/8/15 1:50	0.9	<0.01	Fine	SSW	2.1
West Gate	2016/8/15 2:00	0.9	<0.01	Fine	SSW	1.5
West Gate	2016/8/15 2:10	0.9	<0.01	Fine	SW	1.6
West Gate	2016/8/15 2:20	0.9	<0.01	Fine	SSW	2.1
West Gate	2016/8/15 2:30	0.9	<0.01	Fine	SSW	2.0
West Gate	2016/8/15 2:40	0.9	<0.01	Fine	SSW	1.9
West Gate	2016/8/15 2:50	0.9	<0.01	Fine	SSW	2.2
West Gate	2016/8/15 3:00	0.9	<0.01	Fine	SSW	1.9
West Gate	2016/8/15 3:10	0.9	<0.01	Fine	SSW	2.0
West Gate	2016/8/15 3:20	0.9	<0.01	Fine	SSW	2.0
West Gate	2016/8/15 3:30	0.9	<0.01	Fine	SSW	2.2
West Gate	2016/8/15 3:40	0.9	<0.01	Fine	SSW	2.0
West Gate	2016/8/15 3:50	0.9	<0.01	Fine	SW	1.6
West Gate	2016/8/15 4:00	0.9	<0.01	Fine	SSW	1.9
West Gate	2016/8/15 4:10	0.9	<0.01	Fine	SSW	1.6
West Gate	2016/8/15 4:20	0.9	<0.01	Fine	S	1.8
West Gate	2016/8/15 4:30	0.9	<0.01	Fine	S	2.6
West Gate	2016/8/15 4:40	0.9	<0.01	Fine	SSW	2.5
West Gate	2016/8/15 4:50	0.9	<0.01	Fine	SSW	3.2
West Gate	2016/8/15 5:00	0.9	<0.01	Fine	SSW	2.8
West Gate	2016/8/15 5:10	0.9	<0.01	Fine	SW	1.3
West Gate	2016/8/15 5:20	0.9	<0.01	Fine	WSW	0.8
West Gate	2016/8/15 5:30	0.9	<0.01	Fine	SW	0.9
West Gate	2016/8/15 5:40	0.9	<0.01	Fine	-	CALM
West Gate	2016/8/15 5:50	0.9	<0.01	Fine	NNW	1.3
West Gate	2016/8/15 6:00	0.9	<0.01	Fine	NNW	0.7
West Gate	2016/8/15 6:10	0.9	<0.01	Cloudy	NE	0.5
West Gate	2016/8/15 6:20	0.9	<0.01	Cloudy	E	0.9
West Gate	2016/8/15 6:30	0.9	<0.01	Cloudy	SE	1.0
West Gate	2016/8/15 6:40	0.9	<0.01	Cloudy	S	1.9
West Gate	2016/8/15 6:50	0.9	<0.01	Cloudy	SSW	2.6
West Gate	2016/8/15 7:00	0.9	<0.01	Cloudy	S	2.7
West Gate	2016/8/15 7:10	0.9	<0.01	Cloudy	SSW	3.0
West Gate	2016/8/15 7:20	0.9	<0.01	Cloudy	SW	2.1
West Gate	2016/8/15 7:30	0.9	<0.01	Cloudy	SSW	2.2
West Gate	2016/8/15 7:40	0.9	<0.01	Cloudy	SSW	2.2
West Gate	2016/8/15 7:50	0.9	<0.01	Cloudy	SSW	1.8
West Gate	2016/8/15 8:00	0.9	<0.01	Cloudy	SSW	1.4
West Gate	2016/8/15 8:10	0.9	<0.01	Cloudy	SSW	2.4
West Gate	2016/8/15 8:20	0.9	<0.01	Cloudy	SSW	2.6
West Gate	2016/8/15 8:30	0.9	<0.01	Cloudy	S	3.4
West Gate	2016/8/15 8:40	0.9	<0.01	Cloudy	S	2.8
West Gate	2016/8/15 8:50	0.9	<0.01	Cloudy	SSE	4.4
West Gate	2016/8/15 9:00	0.9	<0.01	Cloudy	SSE	4.4
West Gate	2016/8/15 9:10	0.9	<0.01	Cloudy	SSE	4.2
West Gate	2016/8/15 9:20	0.9	<0.01	Cloudy	SSE	3.8
West Gate	2016/8/15 9:30	0.9	<0.01	Cloudy	SSE	4.6
West Gate	2016/8/15 9:40	0.9	<0.01	Cloudy	SSE	5.3
West Gate	2016/8/15 9:50	0.9	<0.01	Cloudy	SSE	5.5
West Gate	2016/8/15 10:00	0.9	<0.01	Cloudy	SSE	5.7
West Gate	2016/8/15 10:10	0.9	<0.01	Cloudy	SSE	5.7
West Gate	2016/8/15 10:20	0.9	<0.01	Cloudy	SSE	6.1
West Gate	2016/8/15 10:30	0.9	<0.01	Cloudy	SSE	6.1
West Gate	2016/8/15 10:40	0.9	<0.01	Cloudy	SSE	5.7
West Gate	2016/8/15 10:50	0.9	<0.01	Cloudy	SSE	6.0
West Gate	2016/8/15 11:00	0.9	<0.01	Cloudy	SSE	5.7
West Gate	2016/8/15 11:10	0.9	<0.01	Cloudy	SSE	5.6

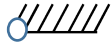
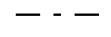
Measuring Point	Measurement Date	$\gamma$ Ray	Neutron Ray	Weather	Wind Direction	Wind Velocity (m/s)
West Gate	2016/8/15 11:20	0.9	<0.01	Cloudy	SSE	6.7
West Gate	2016/8/15 11:30	0.9	<0.01	Cloudy	SSE	6.4
West Gate	2016/8/15 11:40	0.9	<0.01	Cloudy	SSE	5.7
West Gate	2016/8/15 11:50	0.9	<0.01	Cloudy	SSE	5.9
West Gate	2016/8/15 12:00	0.9	<0.01	Cloudy	SSE	5.9
West Gate	2016/8/15 12:10	0.9	<0.01	Cloudy	SSE	6.5
West Gate	2016/8/15 12:20	0.9	<0.01	Cloudy	SSE	6.2
West Gate	2016/8/15 12:30	0.9	<0.01	Cloudy	SSE	6.0
West Gate	2016/8/15 12:40	0.9	<0.01	Cloudy	SSE	6.9
West Gate	2016/8/15 12:50	0.9	<0.01	Cloudy	SSE	6.5
West Gate	2016/8/15 13:00	0.9	<0.01	Cloudy	SSE	6.3
West Gate	2016/8/15 13:10	0.9	<0.01	Fine	SSE	6.1
West Gate	2016/8/15 13:20	0.9	<0.01	Fine	SSE	6.1
West Gate	2016/8/15 13:30	0.9	<0.01	Fine	SSE	6.1
West Gate	2016/8/15 13:40	0.9	<0.01	Fine	S	5.4
West Gate	2016/8/15 13:50	0.9	<0.01	Fine	S	5.3
West Gate	2016/8/15 14:00	0.9	<0.01	Fine	SSE	6.0
West Gate	2016/8/15 14:10	0.9	<0.01	Fine	SSE	5.8
West Gate	2016/8/15 14:20	0.9	<0.01	Fine	SSE	5.4
West Gate	2016/8/15 14:30	0.9	<0.01	Fine	SSE	6.2
West Gate	2016/8/15 14:40	0.9	<0.01	Fine	SSE	6.5
West Gate	2016/8/15 14:50	0.9	<0.01	Fine	S	6.0
West Gate	2016/8/15 15:00	0.9	<0.01	Fine	SSE	7.0
West Gate	2016/8/15 15:10	0.9	<0.01	Fine	SSE	7.2
West Gate	2016/8/15 15:20	0.9	<0.01	Fine	SSE	6.7
West Gate	2016/8/15 15:30	0.9	<0.01	Fine	S	6.3
West Gate	2016/8/15 15:40	0.9	<0.01	Fine	S	6.6
West Gate	2016/8/15 15:50	0.9	<0.01	Fine	SSE	6.8
West Gate	2016/8/15 16:00	0.9	<0.01	Fine	S	6.1
West Gate	2016/8/15 16:10	0.9	<0.01	Fine	S	5.4
West Gate	2016/8/15 16:20	0.9	<0.01	Fine	S	4.5
West Gate	2016/8/15 16:30	0.9	<0.01	Fine	SSE	4.3
West Gate	2016/8/15 16:40	0.9	<0.01	Fine	SSE	4.1
West Gate	2016/8/15 16:50	0.9	<0.01	Fine	SSE	4.2
West Gate	2016/8/15 17:00	0.9	<0.01	Fine	SSE	4.5
West Gate	2016/8/15 17:10	0.9	<0.01	Cloudy	SSE	3.7
West Gate	2016/8/15 17:20	0.9	<0.01	Cloudy	SSE	4.0
West Gate	2016/8/15 17:30	0.9	<0.01	Cloudy	S	3.8
West Gate	2016/8/15 17:40	0.9	<0.01	Cloudy	S	3.1
West Gate	2016/8/15 17:50	0.9	<0.01	Cloudy	SSW	2.7
West Gate	2016/8/15 18:00	0.9	<0.01	Cloudy	S	3.1
West Gate	2016/8/15 18:10	0.9	<0.01	Cloudy	S	4.1
West Gate	2016/8/15 18:20	0.9	<0.01	Cloudy	S	4.8
West Gate	2016/8/15 18:30	0.9	<0.01	Cloudy	S	4.1
West Gate	2016/8/15 18:40	0.9	<0.01	Cloudy	SSW	3.5
West Gate	2016/8/15 18:50	0.9	<0.01	Cloudy	S	3.8
West Gate	2016/8/15 19:00	0.9	<0.01	Cloudy	SSE	3.4
West Gate	2016/8/15 19:10	0.9	<0.01	Cloudy	S	3.0
West Gate	2016/8/15 19:20	0.9	<0.01	Cloudy	SSE	2.8
West Gate	2016/8/15 19:30	0.9	<0.01	Cloudy	S	3.0
West Gate	2016/8/15 19:40	0.9	<0.01	Cloudy	S	3.1
West Gate	2016/8/15 19:50	0.9	<0.01	Cloudy	S	4.0
West Gate	2016/8/15 20:00	0.9	<0.01	Cloudy	S	3.1
West Gate	2016/8/15 20:10	0.9	<0.01	Cloudy	S	3.2
West Gate	2016/8/15 20:20	0.9	<0.01	Cloudy	S	2.7
West Gate	2016/8/15 20:30	0.9	<0.01	Cloudy	S	2.6
West Gate	2016/8/15 20:40	0.9	<0.01	Cloudy	S	2.9
West Gate	2016/8/15 20:50	0.9	<0.01	Cloudy	S	2.9
West Gate	2016/8/15 21:00	0.9	<0.01	Cloudy	SSW	2.7
West Gate	2016/8/15 21:10	0.9	<0.01	Cloudy	SSW	3.1
West Gate	2016/8/15 21:20	0.9	<0.01	Cloudy	SSW	3.6
West Gate	2016/8/15 21:30	0.9	<0.01	Cloudy	S	3.3
West Gate	2016/8/15 21:40	0.9	<0.01	Cloudy	S	2.8
West Gate	2016/8/15 21:50	0.9	<0.01	Cloudy	SSE	2.9
West Gate	2016/8/15 22:00	0.9	<0.01	Cloudy	S	2.7
West Gate	2016/8/15 22:10	0.9	<0.01	Cloudy	S	2.5
West Gate	2016/8/15 22:20	0.9	<0.01	Cloudy	S	2.7
West Gate	2016/8/15 22:30	0.9	<0.01	Cloudy	SSE	2.2
West Gate	2016/8/15 22:40	0.9	<0.01	Cloudy	S	2.6
West Gate	2016/8/15 22:50	0.9	<0.01	Cloudy	SSW	2.7
West Gate	2016/8/15 23:00	0.9	<0.01	Cloudy	S	2.6
West Gate	2016/8/15 23:10	0.9	<0.01	Cloudy	S	2.4
West Gate	2016/8/15 23:20	0.9	<0.01	Cloudy	S	2.6
West Gate	2016/8/15 23:30	0.9	<0.01	Cloudy	S	2.8
West Gate	2016/8/15 23:40	0.9	<0.01	Cloudy	S	3.1
West Gate	2016/8/15 23:50	0.9	<0.01	Cloudy	SSE	2.7

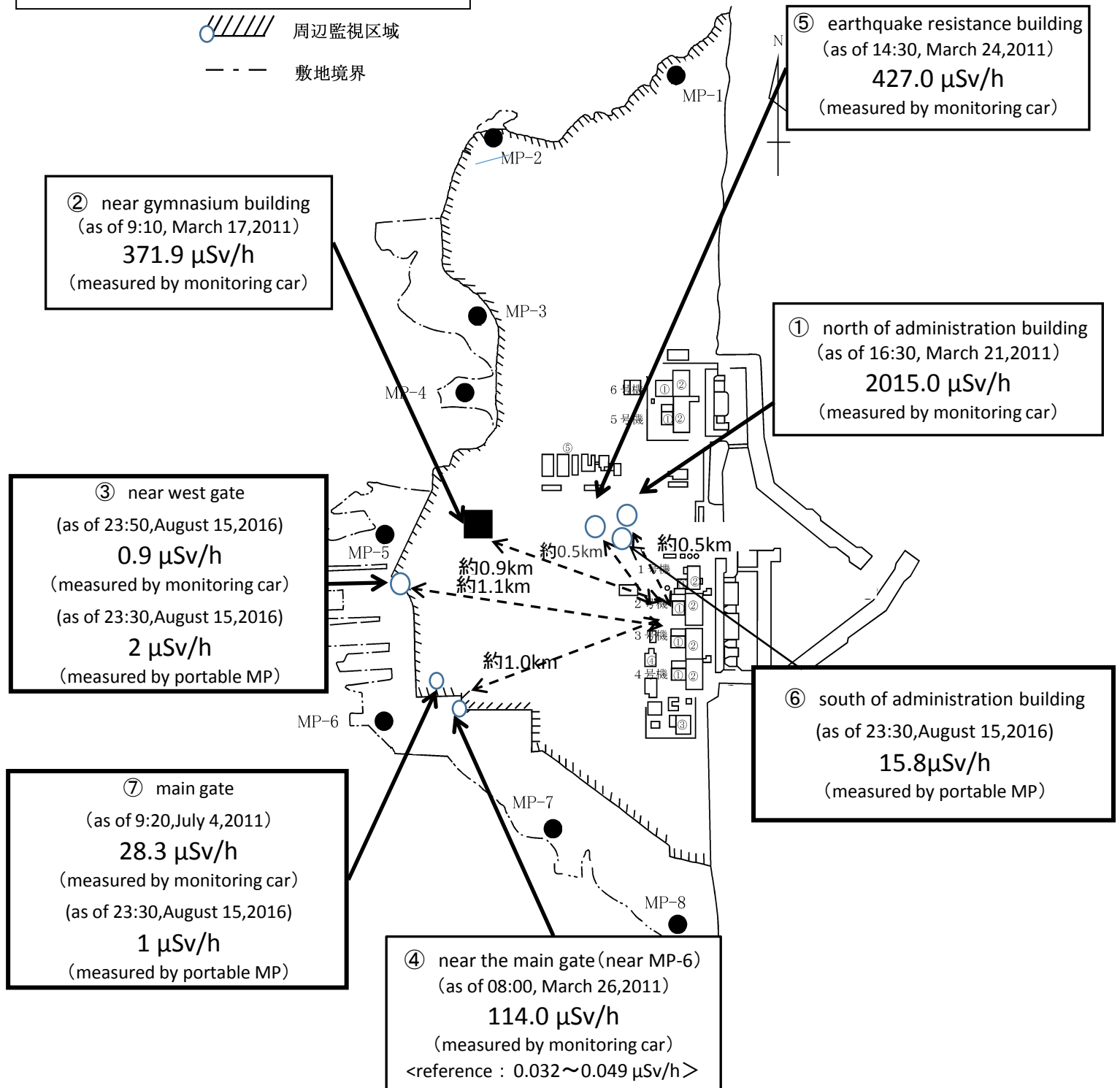
# Fukushima Daiichi Nuclear Power Plant

2016/8/15

周辺監視区域: supervised outside area  
敷地境界: site boundary

as of 23:50

 周辺監視区域  
 敷地境界



※Reference data indicate the normal fluctuation range of airborne radiation rate.