

Fixed point Monitoring Status by Temporary Monitoring Post at Fukushima Daiichi Nuclear Power Station

Date	Radiation Dose Rate (μ Sv/h) At the Main Buiding	Radiation Dose Rate (μ Sv/h) At the Main Gate	Radiation Dose Rate (μ Sv/h) At the West Gate
2016/8/2 0:00	16	1	2
2016/8/2 0:30	16	1	2
2016/8/2 1:00	16	1	2
2016/8/2 1:30	16	1	2
2016/8/2 2:00	16	1	2
2016/8/2 2:30	16	1	2
2016/8/2 3:00	16	1	2
2016/8/2 3:30	16	1	2
2016/8/2 4:00	16	1	2
2016/8/2 4:30	16	1	2
2016/8/2 5:00	16	1	2
2016/8/2 5:30	16	1	2
2016/8/2 6:00	16	1	2
2016/8/2 6:30	16	1	2
2016/8/2 7:00	16	1	2
2016/8/2 7:30	16	1	2
2016/8/2 8:00	16	1	2
2016/8/2 8:30	16	1	2
2016/8/2 9:00	16	1	2
2016/8/2 9:30	16	1	2
2016/8/2 10:00	16	1	2
2016/8/2 10:30	16	1	2
2016/8/2 11:00	16	1	2
2016/8/2 11:30	16	1	2
2016/8/2 12:00	16	1	2
2016/8/2 12:30	16	1	2
2016/8/2 13:00	16	1	2
2016/8/2 13:30	16	1	2
2016/8/2 14:00	16	1	2
2016/8/2 14:30	16	1	2
2016/8/2 15:00	16	1	2
2016/8/2 15:30	16	1	2
2016/8/2 16:00	16	1	2
2016/8/2 16:30	16	1	2
2016/8/2 17:00	16	1	2
2016/8/2 17:30	16	1	2
2016/8/2 18:00	16	1	2
2016/8/2 18:30	16	1	2
2016/8/2 19:00	16	1	2
2016/8/2 19:30	16	1	2
2016/8/2 20:00	16	1	2
2016/8/2 20:30	16	1	2
2016/8/2 21:00	16	1	2
2016/8/2 21:30	16	1	2
2016/8/2 22:00	16	1	2
2016/8/2 22:30	16	1	2
2016/8/2 23:00	16	1	2
2016/8/2 23:30	16	1	2

Monitoring data by a monitoring car* at Fukushima Daiichi Nuclear Power Station (μ Sv/h)

* The data from monitoring car may deficit as the vehicle may change monitoring point.

*About the direction of the wind and the wind velocity,we are measuring with the weather observation meter of the 10m higher.

*"-": the wind velocity/"CALM":the wind direction is below 0.5m/s.

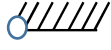

Measuring Point	Measurement Date	γ Ray	Neutron Ray	Weather	Wind Direction	Wind Velocity (m/s)
West Gate	2016/8/2 0:00	0.9	<0.01	Cloudy	N	1.1
West Gate	2016/8/2 0:10	0.9	<0.01	Cloudy	NNE	0.7
West Gate	2016/8/2 0:20	0.9	<0.01	Cloudy	NNE	0.9
West Gate	2016/8/2 0:30	0.9	<0.01	Cloudy	NE	1.4
West Gate	2016/8/2 0:40	0.9	<0.01	Cloudy	NNE	1.6
West Gate	2016/8/2 0:50	0.9	<0.01	Cloudy	NNE	1.3
West Gate	2016/8/2 1:00	0.9	<0.01	Cloudy	N	1.0
West Gate	2016/8/2 1:10	0.9	<0.01	Cloudy	NNW	1.4
West Gate	2016/8/2 1:20	0.9	<0.01	Cloudy	NNW	0.8
West Gate	2016/8/2 1:30	0.9	<0.01	Cloudy	N	0.6
West Gate	2016/8/2 1:40	0.9	<0.01	Cloudy	NNE	1.1
West Gate	2016/8/2 1:50	0.9	<0.01	Cloudy	N	1.3
West Gate	2016/8/2 2:00	0.9	<0.01	Cloudy	N	0.7
West Gate	2016/8/2 2:10	0.9	<0.01	Cloudy	NNW	0.7
West Gate	2016/8/2 2:20	0.9	<0.01	Cloudy	NNW	1.0
West Gate	2016/8/2 2:30	0.9	<0.01	Cloudy	NNW	1.4
West Gate	2016/8/2 2:40	0.9	<0.01	Cloudy	NW	0.8
West Gate	2016/8/2 2:50	0.9	<0.01	Cloudy	NW	0.9
West Gate	2016/8/2 3:00	0.9	<0.01	Cloudy	NW	1.0
West Gate	2016/8/2 3:10	0.9	<0.01	Cloudy	NW	1.0
West Gate	2016/8/2 3:20	0.9	<0.01	Cloudy	NW	1.0
West Gate	2016/8/2 3:30	0.9	<0.01	Cloudy	NW	0.8
West Gate	2016/8/2 3:40	0.9	<0.01	Cloudy	NNW	0.8
West Gate	2016/8/2 3:50	0.9	<0.01	Cloudy	NNW	0.8
West Gate	2016/8/2 4:00	0.9	<0.01	Cloudy	NNW	0.8
West Gate	2016/8/2 4:10	0.9	<0.01	Cloudy	NNW	0.9
West Gate	2016/8/2 4:20	0.9	<0.01	Cloudy	N	0.6
West Gate	2016/8/2 4:30	0.9	<0.01	Cloudy	NE	1.0
West Gate	2016/8/2 4:40	0.9	<0.01	Cloudy	N	1.3
West Gate	2016/8/2 4:50	0.9	<0.01	Cloudy	N	1.2
West Gate	2016/8/2 5:00	0.9	<0.01	Cloudy	NNE	1.0
West Gate	2016/8/2 5:10	0.9	<0.01	Cloudy	NE	0.7
West Gate	2016/8/2 5:20	0.9	<0.01	Cloudy	NE	1.0
West Gate	2016/8/2 5:30	0.9	<0.01	Cloudy	ENE	0.9
West Gate	2016/8/2 5:40	0.9	<0.01	Cloudy	ENE	0.6
West Gate	2016/8/2 5:50	0.9	<0.01	Cloudy	NNE	0.6
West Gate	2016/8/2 6:00	0.9	<0.01	Cloudy	N	0.7
West Gate	2016/8/2 6:10	0.9	<0.01	Cloudy	N	0.9
West Gate	2016/8/2 6:20	0.9	<0.01	Cloudy	N	0.8
West Gate	2016/8/2 6:30	0.9	<0.01	Cloudy	N	1.0
West Gate	2016/8/2 6:40	0.9	<0.01	Cloudy	NNE	1.2
West Gate	2016/8/2 6:50	0.9	<0.01	Cloudy	NE	0.9
West Gate	2016/8/2 7:00	0.9	<0.01	Cloudy	ENE	0.9
West Gate	2016/8/2 7:10	0.9	<0.01	Cloudy	ENE	1.4
West Gate	2016/8/2 7:20	0.9	<0.01	Cloudy	NE	1.4
West Gate	2016/8/2 7:30	0.9	<0.01	Cloudy	NE	1.7
West Gate	2016/8/2 7:40	0.9	<0.01	Cloudy	E	1.3
West Gate	2016/8/2 7:50	0.9	<0.01	Cloudy	ENE	1.5
West Gate	2016/8/2 8:00	0.9	<0.01	Cloudy	ENE	2.0
West Gate	2016/8/2 8:10	0.9	<0.01	Fine	E	1.9
West Gate	2016/8/2 8:20	0.9	<0.01	Fine	ENE	2.0
West Gate	2016/8/2 8:30	0.9	<0.01	Fine	ESE	2.1
West Gate	2016/8/2 8:40	0.9	<0.01	Fine	ESE	1.9
West Gate	2016/8/2 8:50	0.9	<0.01	Fine	ENE	1.7
West Gate	2016/8/2 9:00	0.9	<0.01	Fine	E	2.0
West Gate	2016/8/2 9:10	0.9	<0.01	Fine	E	1.7
West Gate	2016/8/2 9:20	0.9	<0.01	Fine	E	1.8
West Gate	2016/8/2 9:30	0.9	<0.01	Fine	ENE	2.0
West Gate	2016/8/2 9:40	0.9	<0.01	Fine	E	2.1
West Gate	2016/8/2 9:50	0.9	<0.01	Fine	E	1.9
West Gate	2016/8/2 10:00	0.9	<0.01	Fine	E	2.4
West Gate	2016/8/2 10:10	0.9	<0.01	Fine	ENE	2.3
West Gate	2016/8/2 10:20	0.9	<0.01	Fine	E	2.1
West Gate	2016/8/2 10:30	0.9	<0.01	Fine	ENE	2.3
West Gate	2016/8/2 10:40	0.9	<0.01	Fine	ENE	2.2
West Gate	2016/8/2 10:50	0.9	<0.01	Fine	E	2.4
West Gate	2016/8/2 11:00	0.9	<0.01	Fine	ENE	2.8
West Gate	2016/8/2 11:10	0.9	<0.01	Fine	E	3.3

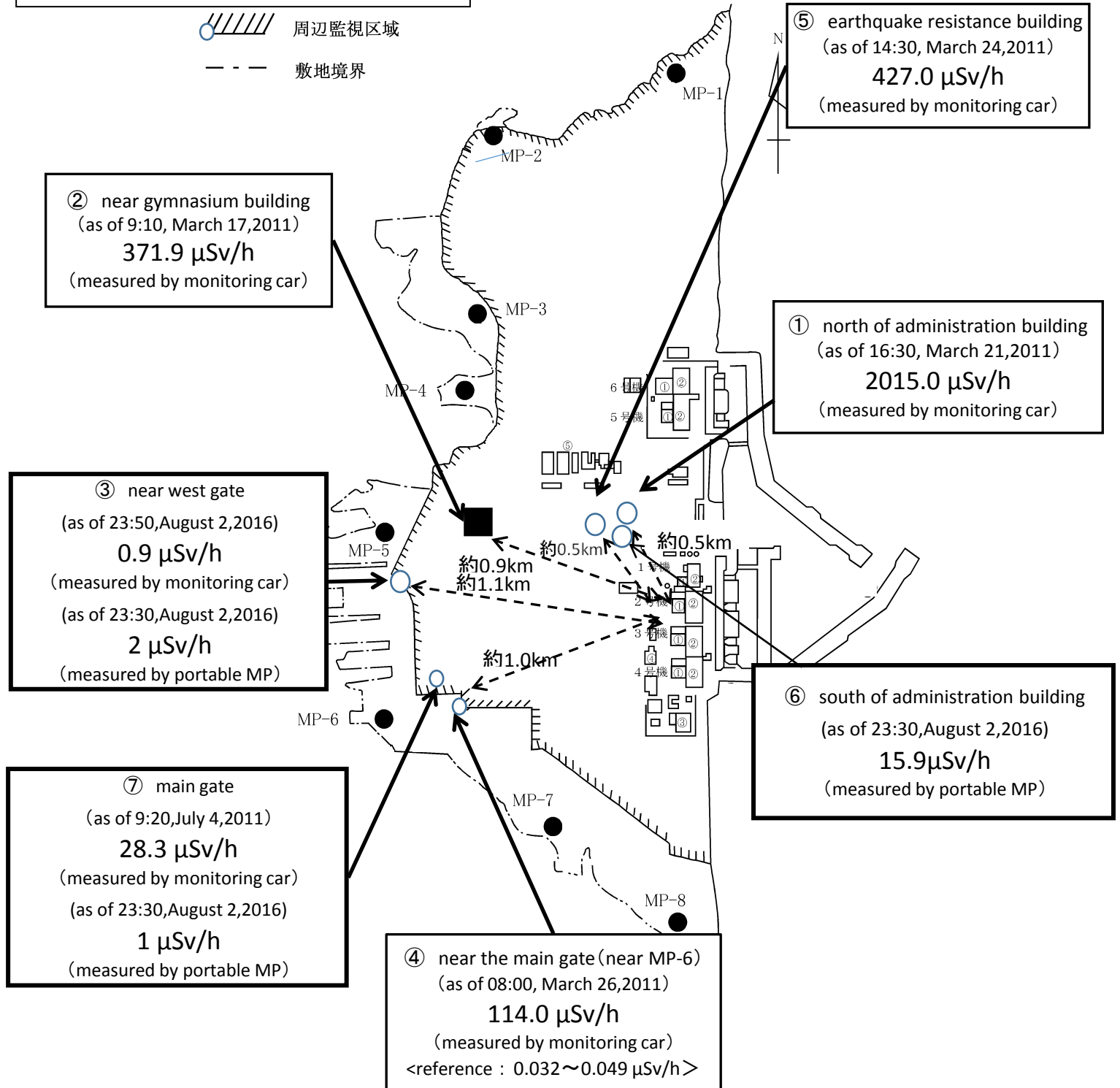
Measuring Point	Measurement Date	γ Ray	Neutron Ray	Weather	Wind Direction	Wind Velocity (m/s)
West Gate	2016/8/2 11:20	0.9	<0.01	Fine	ESE	2.8
West Gate	2016/8/2 11:30	0.9	<0.01	Fine	ESE	2.1
West Gate	2016/8/2 11:40	0.9	<0.01	Fine	ESE	2.2
West Gate	2016/8/2 11:50	0.9	<0.01	Fine	SE	3.2
West Gate	2016/8/2 12:00	0.9	<0.01	Fine	SE	3.4
West Gate	2016/8/2 12:10	0.9	<0.01	Cloudy	SE	2.3
West Gate	2016/8/2 12:20	0.9	<0.01	Cloudy	SE	1.8
West Gate	2016/8/2 12:30	0.9	<0.01	Cloudy	SE	2.9
West Gate	2016/8/2 12:40	0.9	<0.01	Cloudy	ESE	2.9
West Gate	2016/8/2 12:50	0.9	<0.01	Cloudy	ESE	3.5
West Gate	2016/8/2 13:00	0.9	<0.01	Cloudy	ESE	3.5
West Gate	2016/8/2 13:10	0.9	<0.01	Fine	SSE	3.0
West Gate	2016/8/2 13:20	0.9	<0.01	Fine	SSE	2.8
West Gate	2016/8/2 13:30	0.9	<0.01	Fine	SE	2.3
West Gate	2016/8/2 13:40	0.9	<0.01	Fine	ESE	3.1
West Gate	2016/8/2 13:50	0.9	<0.01	Fine	SE	3.7
West Gate	2016/8/2 14:00	0.9	<0.01	Fine	SE	2.8
West Gate	2016/8/2 14:10	0.9	<0.01	Fine	SE	2.7
West Gate	2016/8/2 14:20	0.9	<0.01	Fine	ESE	2.4
West Gate	2016/8/2 14:30	0.9	<0.01	Fine	E	2.3
West Gate	2016/8/2 14:40	0.9	<0.01	Fine	ESE	2.2
West Gate	2016/8/2 14:50	0.9	<0.01	Fine	SE	2.0
West Gate	2016/8/2 15:00	0.9	<0.01	Fine	SE	2.1
West Gate	2016/8/2 15:10	0.9	<0.01	Fine	ESE	2.0
West Gate	2016/8/2 15:20	0.9	<0.01	Fine	SE	1.8
West Gate	2016/8/2 15:30	0.9	<0.01	Fine	SE	1.8
West Gate	2016/8/2 15:40	0.9	<0.01	Fine	E	1.6
West Gate	2016/8/2 15:50	0.9	<0.01	Fine	E	2.3
West Gate	2016/8/2 16:00	0.9	<0.01	Fine	E	2.1
West Gate	2016/8/2 16:10	0.9	<0.01	Fine	ENE	1.6
West Gate	2016/8/2 16:20	0.9	<0.01	Fine	ENE	1.7
West Gate	2016/8/2 16:30	0.9	<0.01	Fine	ENE	1.8
West Gate	2016/8/2 16:40	0.9	<0.01	Fine	ENE	2.0
West Gate	2016/8/2 16:50	0.9	<0.01	Fine	ENE	1.9
West Gate	2016/8/2 17:00	0.9	<0.01	Fine	NE	1.7
West Gate	2016/8/2 17:10	0.9	<0.01	Fine	NE	1.6
West Gate	2016/8/2 17:20	0.9	<0.01	Fine	NE	1.7
West Gate	2016/8/2 17:30	0.9	<0.01	Fine	NE	1.6
West Gate	2016/8/2 17:40	0.9	<0.01	Fine	ENE	1.6
West Gate	2016/8/2 17:50	0.9	<0.01	Fine	NE	1.3
West Gate	2016/8/2 18:00	0.9	<0.01	Fine	ENE	1.3
West Gate	2016/8/2 18:10	0.9	<0.01	Cloudy	NE	1.3
West Gate	2016/8/2 18:20	0.9	<0.01	Cloudy	NE	1.3
West Gate	2016/8/2 18:30	0.9	<0.01	Cloudy	NE	1.3
West Gate	2016/8/2 18:40	0.9	<0.01	Cloudy	ENE	1.0
West Gate	2016/8/2 18:50	0.9	<0.01	Cloudy	ESE	0.8
West Gate	2016/8/2 19:00	0.9	<0.01	Rain	S	1.1
West Gate	2016/8/2 19:10	0.9	<0.01	Rain	SW	1.1
West Gate	2016/8/2 19:20	0.9	<0.01	Cloudy	WSW	0.6
West Gate	2016/8/2 19:30	0.9	<0.01	Cloudy	W	0.6
West Gate	2016/8/2 19:40	0.9	<0.01	Cloudy	W	0.7
West Gate	2016/8/2 19:50	0.9	<0.01	Cloudy	-	CALM
West Gate	2016/8/2 20:00	0.9	<0.01	Cloudy	-	CALM
West Gate	2016/8/2 20:10	0.9	<0.01	Cloudy	SW	0.8
West Gate	2016/8/2 20:20	0.9	<0.01	Cloudy	SSW	1.6
West Gate	2016/8/2 20:30	0.9	<0.01	Cloudy	SSW	1.3
West Gate	2016/8/2 20:40	0.9	<0.01	Rain	SSW	0.6
West Gate	2016/8/2 20:50	0.9	<0.01	Rain	W	0.9
West Gate	2016/8/2 21:00	0.9	<0.01	Rain	W	0.8
West Gate	2016/8/2 21:10	0.9	<0.01	Cloudy	SSW	1.0
West Gate	2016/8/2 21:20	0.9	<0.01	Cloudy	-	CALM
West Gate	2016/8/2 21:30	0.9	<0.01	Cloudy	S	0.9
West Gate	2016/8/2 21:40	0.9	<0.01	Cloudy	SSW	1.3
West Gate	2016/8/2 21:50	0.9	<0.01	Cloudy	SSW	1.5
West Gate	2016/8/2 22:00	0.9	<0.01	Cloudy	S	1.6
West Gate	2016/8/2 22:10	0.9	<0.01	Cloudy	S	1.8
West Gate	2016/8/2 22:20	0.9	<0.01	Cloudy	SSW	1.6
West Gate	2016/8/2 22:30	0.9	<0.01	Cloudy	SSW	1.6
West Gate	2016/8/2 22:40	0.9	<0.01	Cloudy	SSW	1.2
West Gate	2016/8/2 22:50	0.9	<0.01	Cloudy	SW	0.9
West Gate	2016/8/2 23:00	0.9	<0.01	Cloudy	WSW	0.6
West Gate	2016/8/2 23:10	0.9	<0.01	Cloudy	W	0.6
West Gate	2016/8/2 23:20	0.9	<0.01	Cloudy	W	0.6
West Gate	2016/8/2 23:30	0.9	<0.01	Cloudy	W	0.8
West Gate	2016/8/2 23:40	0.9	<0.01	Cloudy	WNW	1.1
West Gate	2016/8/2 23:50	0.9	<0.01	Cloudy	WNW	0.7

Fukushima Daiichi Nuclear Power Plant

2016/8/2
as of 23:50

周辺監視区域: supervised outside area
敷地境界: site boundary

 周辺監視区域
 敷地境界



※Reference data indicate the normal fluctuation range of airborne radiation rate.