

Fixed point Monitoring Status by Temporary Monitoring Post at Fukushima Daiichi Nuclear Power Station

Date	Radiation Dose Rate ( $\mu$ Sv/h) At the Main Buiding	Radiation Dose Rate ( $\mu$ Sv/h) At the Main Gate	Radiation Dose Rate ( $\mu$ Sv/h) At the West Gate
2016/6/29 0:00	16	1	2
2016/6/29 0:30	16	1	2
2016/6/29 1:00	16	1	2
2016/6/29 1:30	16	1	2
2016/6/29 2:00	16	1	2
2016/6/29 2:30	16	1	2
2016/6/29 3:00	16	1	2
2016/6/29 3:30	16	1	2
2016/6/29 4:00	16	1	2
2016/6/29 4:30	16	1	2
2016/6/29 5:00	16	1	2
2016/6/29 5:30	16	1	2
2016/6/29 6:00	16	1	2
2016/6/29 6:30	16	1	2
2016/6/29 7:00	16	1	2
2016/6/29 7:30	16	1	2
2016/6/29 8:00	16	1	2
2016/6/29 8:30	16	1	2
2016/6/29 9:00	16	1	2
2016/6/29 9:30	16	1	2
2016/6/29 10:00	16	1	2
2016/6/29 10:30	16	1	2
2016/6/29 11:00	16	1	2
2016/6/29 11:30	16	1	2
2016/6/29 12:00	17	1	2
2016/6/29 12:30	17	1	2
2016/6/29 13:00	17	1	2
2016/6/29 13:30	17	1	2
2016/6/29 14:00	17	1	2
2016/6/29 14:30	17	1	2
2016/6/29 15:00	16	1	2
2016/6/29 15:30	16	1	2
2016/6/29 16:00	16	1	2
2016/6/29 16:30	16	1	2
2016/6/29 17:00	16	1	2
2016/6/29 17:30	16	1	2
2016/6/29 18:00	16	1	2
2016/6/29 18:30	16	1	2
2016/6/29 19:00	16	1	2
2016/6/29 19:30	16	1	2
2016/6/29 20:00	16	1	2
2016/6/29 20:30	16	1	2
2016/6/29 21:00	16	1	2
2016/6/29 21:30	16	1	2
2016/6/29 22:00	16	1	2
2016/6/29 22:30	16	1	2
2016/6/29 23:00	16	1	2
2016/6/29 23:30	16	1	2

福島第一原子力発電所 モニタリングポスト空間線量率

単位:  $\mu\text{Sv/h}$

単位:  $\text{m/s}$

日時	MP								スタック		感雨
	MP-1	MP-2	MP-3	MP-4	MP-5	MP-6	MP-7	MP-8	風向	風速	
2016/6/29 8:00	1.257	2.002	2.134	2.145	1.712	0.618	1.165	1.014	北北東	1.2	無
2016/6/29 8:10	1.257	2.001	2.135	2.145	1.713	0.617	1.164	1.013	北北東	1.2	無
2016/6/29 8:20	1.254	2.002	2.136	2.142	1.713	0.620	1.165	1.010	東北東	1.2	無
2016/6/29 8:30	1.257	2.002	2.141	2.146	1.715	0.619	1.165	1.012	北北東	1.2	無
2016/6/29 8:40	1.259	2.002	2.140	2.146	1.715	0.620	1.166	1.012	東南東	1.5	無
2016/6/29 8:50	1.259	2.004	2.138	2.146	1.709	0.621	1.167	1.013	東	1.2	無
2016/6/29 9:00	1.257	2.002	2.137	2.148	1.702	0.619	1.166	1.014	東	2.0	無
2016/6/29 9:10	1.256	2.008	2.144	2.152	1.716	0.620	1.165	1.012	東北東	1.4	無
2016/6/29 9:20	1.256	2.009	2.145	2.152	1.720	0.620	1.165	1.013	東	2.2	無
2016/6/29 9:30	1.257	1.998	2.149	2.149	1.725	0.621	1.168	1.013	東	2.0	無
2016/6/29 9:40	1.258	2.010	2.149	2.154	1.724	0.622	1.168	1.015	東北東	2.0	無
2016/6/29 9:50	1.256	2.011	2.149	2.152	1.721	0.622	1.170	1.013	東	2.2	無
2016/6/29 10:00	1.258	2.012	2.153	2.155	1.726	0.624	1.170	1.014	東北東	2.6	無
2016/6/29 10:10	1.260	2.014	2.152	2.156	1.728	0.624	1.170	1.014	東北東	2.3	無
2016/6/29 10:20	1.258	2.018	2.158	2.153	1.734	0.623	1.171	1.016	東	2.0	無
2016/6/29 10:30	1.258	2.016	2.157	2.157	1.731	0.623	1.169	1.013	東	2.3	無
2016/6/29 10:40	1.261	2.019	2.159	2.157	1.732	0.624	1.170	1.015	東	3.4	無
2016/6/29 10:50	1.262	2.020	2.162	2.159	1.734	0.622	1.170	1.016	東南東	3.4	無
2016/6/29 11:00	1.264	2.021	2.162	2.163	1.737	0.625	1.172	1.015	東	3.0	無
2016/6/29 11:10	1.262	2.022	2.166	2.158	1.736	0.627	1.172	1.015	東	3.1	無
2016/6/29 11:20	1.261	2.023	2.168	2.161	1.730	0.626	1.172	1.016	東	3.0	無
2016/6/29 11:30	1.264	2.025	2.166	2.159	1.731	0.627	1.174	1.017	東南東	3.3	無
2016/6/29 11:40	1.264	2.022	2.171	2.160	1.742	0.625	1.174	1.017	東南東	3.1	無
2016/6/29 11:50	1.263	2.025	2.171	2.157	1.749	0.627	1.175	1.017	東南東	3.1	無
2016/6/29 12:00	1.263	2.027	2.169	2.164	1.751	0.627	1.174	1.018	東	3.1	無
2016/6/29 12:10	1.266	2.028	2.171	2.166	1.756	0.626	1.174	1.018	東	2.9	無
2016/6/29 12:20	1.268	2.028	2.174	2.163	1.755	0.626	1.175	1.020	東南東	3.6	無
2016/6/29 12:30	1.266	2.029	2.175	2.162	1.756	0.625	1.176	1.020	南東	2.5	無
2016/6/29 12:40	1.265	2.034	2.177	2.165	1.757	0.625	1.174	1.017	南東	3.4	無
2016/6/29 12:50	1.268	2.030	2.179	2.164	1.760	0.625	1.174	1.018	南東	2.5	無
2016/6/29 13:00	1.267	2.031	2.177	2.166	1.761	0.625	1.176	1.018	南東	2.6	無
2016/6/29 13:10	1.267	2.033	2.179	2.164	1.761	0.627	1.174	1.018	東南東	2.6	無
2016/6/29 13:20	1.265	2.033	2.181	2.167	1.754	0.627	1.177	1.020	南東	3.7	無
2016/6/29 13:30	1.267	2.034	2.178	2.167	1.747	0.625	1.176	1.019	南東	2.6	無
2016/6/29 13:40	1.266	2.037	2.181	2.167	1.754	0.625	1.177	1.019	南東	3.0	無
2016/6/29 13:50	1.268	2.033	2.182	2.169	1.762	0.626	1.176	1.020	南東	3.0	無
2016/6/29 14:00	1.269	2.035	2.180	2.174	1.780	0.627	1.175	1.018	南東	3.1	無

日時	MP								スタック		感雨
	MP-1	MP-2	MP-3	MP-4	MP-5	MP-6	MP-7	MP-8	風向	風速	
2016/6/29 14:10	1.269	2.037	2.181	2.167	1.778	0.626	1.175	1.019	南東	3.8	無
2016/6/29 14:20	1.266	2.035	2.185	2.170	1.775	0.627	1.177	1.018	東南東	3.7	無
2016/6/29 14:30	1.268	2.039	2.181	2.169	1.776	0.626	1.176	1.018	南東	3.1	無
2016/6/29 14:40	1.269	2.035	2.182	2.173	1.777	0.629	1.176	1.017	東南東	3.1	無
2016/6/29 14:50	1.266	2.037	2.184	2.171	1.779	0.628	1.176	1.019	南東	3.4	無
2016/6/29 15:00	1.269	2.037	2.185	2.168	1.783	0.627	1.175	1.023	東南東	2.5	無
2016/6/29 15:10	1.270	2.038	2.187	2.174	1.780	0.628	1.177	1.019	東南東	3.4	無
2016/6/29 15:20	1.269	2.037	2.182	2.170	1.783	0.628	1.175	1.018	南南東	2.6	無
2016/6/29 15:30	1.270	2.040	2.182	2.170	1.785	0.629	1.177	1.018	南東	3.0	無
2016/6/29 15:40	1.268	2.039	2.187	2.168	1.784	0.630	1.177	1.019	南南東	3.7	無
2016/6/29 15:50	1.269	2.037	2.189	2.168	1.788	0.628	1.178	1.019	南南東	3.4	無
2016/6/29 16:00	1.271	2.040	2.187	2.172	1.782	0.628	1.178	1.019	南南東	3.4	無
2016/6/29 16:10	1.268	2.039	2.188	2.171	1.787	0.630	1.176	1.018	南南東	3.0	無
2016/6/29 16:20	1.270	2.039	2.189	2.170	1.785	0.627	1.176	1.020	南南東	3.6	無
2016/6/29 16:30	1.271	2.037	2.187	2.171	1.786	0.629	1.179	1.019	南南東	3.8	無
2016/6/29 16:40	1.269	2.040	2.184	2.172	1.789	0.630	1.177	1.021	南南東	4.2	無
2016/6/29 16:50	1.269	2.041	2.186	2.175	1.788	0.629	1.179	1.019	南南東	4.5	無
2016/6/29 17:00	1.272	2.038	2.193	2.177	1.788	0.629	1.178	1.019	南南東	4.6	無
2016/6/29 17:10	1.270	2.044	2.192	2.175	1.786	0.628	1.178	1.020	南南東	5.1	無
2016/6/29 17:20	1.272	2.039	2.190	2.175	1.789	0.627	1.178	1.019	南南東	5.0	無
2016/6/29 17:30	1.269	2.040	2.193	2.177	1.788	0.627	1.176	1.020	南南東	4.7	無
2016/6/29 17:40	1.270	2.041	2.194	2.177	1.791	0.629	1.176	1.022	南南東	4.5	無
2016/6/29 17:50	1.271	2.042	2.196	2.177	1.790	0.628	1.177	1.019	南南東	4.5	無
2016/6/29 18:00	1.269	2.043	2.191	2.172	1.787	0.629	1.177	1.019	南南東	4.4	無
2016/6/29 18:10	1.272	2.044	2.195	2.174	1.790	0.629	1.176	1.021	南南東	4.0	無
2016/6/29 18:20	1.268	2.044	2.195	2.176	1.787	0.629	1.176	1.022	南	4.4	無
2016/6/29 18:30	1.269	2.047	2.196	2.175	1.792	0.629	1.177	1.022	南南東	5.7	無
2016/6/29 18:40	1.271	2.048	2.197	2.178	1.791	0.628	1.176	1.022	南	5.2	無
2016/6/29 18:50	1.271	2.048	2.193	2.180	1.788	0.631	1.178	1.024	南南東	5.3	無
2016/6/29 19:00	1.273	2.046	2.197	2.180	1.791	0.630	1.175	1.023	南南東	6.0	無
2016/6/29 19:10	1.273	2.045	2.193	2.179	1.789	0.629	1.177	1.021	南南東	5.4	無
2016/6/29 19:20	1.273	2.044	2.196	2.180	1.786	0.631	1.179	1.024	南	5.4	無
2016/6/29 19:30	1.273	2.043	2.197	2.179	1.788	0.630	1.177	1.021	南	6.0	無
2016/6/29 19:40	1.273	2.046	2.193	2.182	1.793	0.630	1.178	1.024	南南東	5.9	無
2016/6/29 19:50	1.272	2.046	2.193	2.179	1.792	0.630	1.178	1.025	南南東	6.1	無
2016/6/29 20:00	1.272	2.044	2.195	2.182	1.795	0.631	1.181	1.025	南南東	6.1	無

日時	MP								スタック		感雨
	MP-1	MP-2	MP-3	MP-4	MP-5	MP-6	MP-7	MP-8	風向	風速	
2016/6/29 20:10	1.273	2.046	2.196	2.182	1.793	0.632	1.178	1.025	南南東	6.3	無
2016/6/29 20:20	1.274	2.046	2.192	2.180	1.793	0.631	1.181	1.022	南南東	6.2	無
2016/6/29 20:30	1.275	2.047	2.195	2.180	1.791	0.631	1.180	1.023	南	5.4	無
2016/6/29 20:40	1.273	2.045	2.194	2.179	1.793	0.630	1.179	1.023	南	5.4	無
2016/6/29 20:50	1.276	2.049	2.192	2.181	1.792	0.631	1.180	1.023	南	5.8	無
2016/6/29 21:00	1.274	2.042	2.189	2.179	1.794	0.632	1.180	1.025	南	5.8	無
2016/6/29 21:10	1.273	2.040	2.192	2.182	1.791	0.632	1.180	1.023	南	5.1	無
2016/6/29 21:20	1.272	2.042	2.194	2.181	1.792	0.630	1.179	1.024	南	5.2	無
2016/6/29 21:30	1.273	2.046	2.192	2.179	1.794	0.632	1.179	1.025	南	6.0	無
2016/6/29 21:40	1.270	2.042	2.191	2.177	1.794	0.630	1.181	1.023	南	5.7	無
2016/6/29 21:50	1.271	2.042	2.192	2.180	1.792	0.628	1.180	1.023	南	5.5	無
2016/6/29 22:00	1.272	2.044	2.194	2.180	1.789	0.630	1.181	1.023	南	5.4	無
2016/6/29 22:10	1.273	2.044	2.190	2.182	1.791	0.631	1.180	1.022	南	5.3	無
2016/6/29 22:20	1.271	2.046	2.194	2.180	1.793	0.631	1.180	1.023	南	6.3	無
2016/6/29 22:30	1.270	2.044	2.194	2.180	1.793	0.630	1.180	1.023	南	6.5	無
2016/6/29 22:40	1.271	2.044	2.193	2.180	1.792	0.631	1.178	1.023	南	7.1	無
2016/6/29 22:50	1.274	2.047	2.192	2.179	1.793	0.631	1.181	1.026	南	5.9	無
2016/6/29 23:00	1.272	2.042	2.193	2.183	1.793	0.631	1.179	1.025	南	5.4	無
2016/6/29 23:10	1.272	2.046	2.191	2.180	1.791	0.630	1.181	1.025	南	5.5	無
2016/6/29 23:20	1.273	2.045	2.192	2.182	1.794	0.631	1.181	1.024	南南東	5.7	無
2016/6/29 23:30	1.272	2.048	2.191	2.182	1.793	0.629	1.181	1.025	南	6.0	無
2016/6/29 23:40	1.272	2.046	2.193	2.182	1.794	0.632	1.180	1.024	南南東	6.4	無
2016/6/29 23:50	1.273	2.043	2.193	2.178	1.793	0.631	1.178	1.024	南南東	6.0	無
2016/6/30 0:00	1.272	2.047	2.193	2.180	1.795	0.630	1.179	1.025	南	6.3	無
2016/6/30 0:10	1.272	2.047	2.194	2.184	1.794	0.630	1.180	1.022	南	6.5	無
2016/6/30 0:20	1.272	2.041	2.193	2.180	1.791	0.631	1.180	1.025	南	6.2	無
2016/6/30 0:30	1.273	2.046	2.193	2.181	1.792	0.632	1.179	1.024	南	5.7	無
2016/6/30 0:40	1.273	2.048	2.192	2.179	1.793	0.630	1.178	1.024	南	5.3	無
2016/6/30 0:50	1.275	2.045	2.195	2.185	1.795	0.631	1.179	1.024	南	6.0	無
2016/6/30 1:00	1.273	2.046	2.193	2.182	1.794	0.629	1.180	1.024	南	6.5	無
2016/6/30 1:10	1.274	2.046	2.191	2.186	1.793	0.631	1.179	1.024	南	6.5	無
2016/6/30 1:20	1.275	2.047	2.194	2.181	1.796	0.631	1.181	1.024	南	7.1	無
2016/6/30 1:30	1.273	2.047	2.195	2.184	1.794	0.631	1.180	1.025	南	5.9	無
2016/6/30 1:40	1.275	2.046	2.193	2.180	1.790	0.630	1.179	1.024	南	5.9	無
2016/6/30 1:50	1.273	2.045	2.194	2.185	1.797	0.631	1.180	1.025	南	6.5	無
2016/6/30 2:00	1.273	2.045	2.197	2.181	1.797	0.631	1.178	1.025	南	6.4	無

日時	MP								スタック		感雨
	MP-1	MP-2	MP-3	MP-4	MP-5	MP-6	MP-7	MP-8	風向	風速	
2016/6/30 2:10	1.272	2.047	2.191	2.179	1.795	0.632	1.180	1.024	南	6.2	無
2016/6/30 2:20	1.273	2.046	2.195	2.182	1.796	0.631	1.179	1.024	南	6.4	無
2016/6/30 2:30	1.275	2.047	2.196	2.180	1.795	0.630	1.179	1.025	南	5.9	無
2016/6/30 2:40	1.275	2.044	2.194	2.182	1.794	0.631	1.179	1.024	南	6.8	無
2016/6/30 2:50	1.273	2.045	2.194	2.183	1.795	0.631	1.181	1.024	南	6.1	無
2016/6/30 3:00	1.276	2.047	2.191	2.180	1.795	0.632	1.181	1.023	南	6.1	無
2016/6/30 3:10	1.273	2.047	2.194	2.183	1.795	0.630	1.181	1.025	南	6.3	無
2016/6/30 3:20	1.273	2.045	2.192	2.182	1.795	0.632	1.180	1.023	南	5.9	有
2016/6/30 3:30	1.274	2.043	2.193	2.182	1.795	0.632	1.180	1.023	南	5.7	無
2016/6/30 3:40	1.273	2.043	2.193	2.181	1.795	0.628	1.180	1.025	南	4.6	無
2016/6/30 3:50	1.273	2.043	2.195	2.181	1.795	0.630	1.181	1.025	南	4.7	無
2016/6/30 4:00	1.275	2.044	2.192	2.183	1.794	0.632	1.181	1.024	南	5.3	無
2016/6/30 4:10	1.276	2.045	2.191	2.184	1.793	0.629	1.180	1.023	南	5.8	無
2016/6/30 4:20	1.274	2.046	2.194	2.180	1.795	0.632	1.178	1.025	南	5.0	無
2016/6/30 4:30	1.275	2.044	2.196	2.182	1.796	0.630	1.179	1.024	南	4.4	無
2016/6/30 4:40	1.273	2.043	2.196	2.182	1.795	0.630	1.181	1.025	南	4.4	無
2016/6/30 4:50	1.272	2.046	2.195	2.182	1.795	0.631	1.181	1.026	南南東	4.1	無
2016/6/30 5:00	1.276	2.047	2.195	2.185	1.794	0.630	1.180	1.023	南南東	4.5	無
2016/6/30 5:10	1.277	2.047	2.192	2.180	1.792	0.632	1.180	1.023	南南東	4.4	無
2016/6/30 5:20	1.272	2.045	2.194	2.181	1.796	0.632	1.182	1.021	南	4.3	有
2016/6/30 5:30	1.274	2.038	2.194	2.180	1.793	0.630	1.180	1.023	南	3.9	無
2016/6/30 5:40	1.278	2.044	2.194	2.184	1.794	0.628	1.179	1.026	南	4.0	無
2016/6/30 5:50	1.274	2.045	2.194	2.180	1.793	0.631	1.183	1.025	南	4.5	無
2016/6/30 6:00	1.274	2.046	2.191	2.184	1.792	0.628	1.180	1.025	南	5.3	無
2016/6/30 6:10	1.275	2.044	2.189	2.180	1.792	0.629	1.179	1.024	南南東	4.6	有
2016/6/30 6:20	1.273	2.039	2.191	2.182	1.787	0.629	1.179	1.022	南	4.6	有
2016/6/30 6:30	1.272	2.036	2.185	2.179	1.783	0.629	1.176	1.021	南	4.6	有
2016/6/30 6:40	1.268	2.031	2.181	2.175	1.771	0.629	1.174	1.018	南	4.5	有
2016/6/30 6:50	1.265	2.016	2.167	2.167	1.764	0.627	1.171	1.017	南	3.7	有
2016/6/30 7:00	1.259	2.010	2.160	2.163	1.760	0.625	1.170	1.017	南南東	3.7	有
2016/6/30 7:10	1.256	2.003	2.153	2.157	1.752	0.624	1.166	1.013	南南東	4.6	有
2016/6/30 7:20	1.253	1.998	2.146	2.154	1.751	0.626	1.165	1.013	南南東	3.8	有
2016/6/30 7:30	1.252	1.992	2.143	2.151	1.747	0.623	1.163	1.013	南南東	4.0	有
2016/6/30 7:40	1.248	1.989	2.136	2.145	1.744	0.622	1.163	1.011	南南東	4.8	有
2016/6/30 7:50	1.246	1.980	2.129	2.138	1.732	0.621	1.160	1.011	南東	5.6	有
2016/6/30 8:00	1.236	1.970	2.118	2.131	1.727	0.621	1.161	1.007	南東	4.4	有

風速が0.5m/s未満の場合「CALM」(静穏)、この時の風向を「-」と表記する。

**Monitoring data by a monitoring car\* at Fukushima Daiichi Nuclear Power Station ( $\mu$  Sv/h)**

\* The data from monitoring car may deficit as the vehicle may change monitoring point.

\*About the direction of the wind and the wind velocity,we are measuring with the weather observation meter of the 10m higher.

\*"-": the wind velocity/"CALM":the wind direction is below 0.5m/s.

Measuring Point	Measurement Date	$\gamma$ Ray	Neutron Ray	Weather	Wind Direction	Wind Velocity (m/s)
West Gate	2016/6/29 0:00	0.8	<0.01	Cloudy	WNW	1.3
West Gate	2016/6/29 0:10	0.9	<0.01	Cloudy	W	1.8
West Gate	2016/6/29 0:20	0.8	<0.01	Cloudy	W	2.0
West Gate	2016/6/29 0:30	0.9	<0.01	Cloudy	W	1.4
West Gate	2016/6/29 0:40	0.8	<0.01	Cloudy	W	1.1
West Gate	2016/6/29 0:50	0.9	<0.01	Cloudy	W	1.0
West Gate	2016/6/29 1:00	0.8	<0.01	Cloudy	W	1.0
West Gate	2016/6/29 1:10	0.9	<0.01	Cloudy	W	1.1
West Gate	2016/6/29 1:20	0.8	<0.01	Cloudy	WSW	0.8
West Gate	2016/6/29 1:30	0.8	<0.01	Cloudy	W	0.8
West Gate	2016/6/29 1:40	0.9	<0.01	Cloudy	WNW	1.0
West Gate	2016/6/29 1:50	0.9	<0.01	Cloudy	WNW	1.1
West Gate	2016/6/29 2:00	0.8	<0.01	Cloudy	NW	0.8
West Gate	2016/6/29 2:10	0.9	<0.01	Cloudy	NW	0.8
West Gate	2016/6/29 2:20	0.9	<0.01	Cloudy	NW	0.8
West Gate	2016/6/29 2:30	0.9	<0.01	Cloudy	NW	1.1
West Gate	2016/6/29 2:40	0.9	<0.01	Cloudy	NW	0.9
West Gate	2016/6/29 2:50	0.9	<0.01	Cloudy	NW	1.1
West Gate	2016/6/29 3:00	0.9	<0.01	Cloudy	WNW	1.7
West Gate	2016/6/29 3:10	0.9	<0.01	Cloudy	W	1.1
West Gate	2016/6/29 3:20	0.9	<0.01	Cloudy	W	1.4
West Gate	2016/6/29 3:30	0.8	<0.01	Cloudy	W	1.4
West Gate	2016/6/29 3:40	0.8	<0.01	Cloudy	W	1.3
West Gate	2016/6/29 3:50	0.9	<0.01	Cloudy	W	1.4
West Gate	2016/6/29 4:00	0.9	<0.01	Cloudy	W	1.4
West Gate	2016/6/29 4:10	0.8	<0.01	Cloudy	W	1.0
West Gate	2016/6/29 4:20	0.9	<0.01	Cloudy	WNW	1.1
West Gate	2016/6/29 4:30	0.9	<0.01	Cloudy	W	1.3
West Gate	2016/6/29 4:40	0.9	<0.01	Cloudy	WNW	1.4
West Gate	2016/6/29 4:50	0.8	<0.01	Cloudy	WNW	1.0
West Gate	2016/6/29 5:00	0.9	<0.01	Cloudy	WNW	1.2
West Gate	2016/6/29 5:10	0.9	<0.01	Cloudy	NW	1.0
West Gate	2016/6/29 5:20	0.8	<0.01	Cloudy	NW	0.7
West Gate	2016/6/29 5:30	0.9	<0.01	Cloudy	WNW	1.1
West Gate	2016/6/29 5:40	0.9	<0.01	Cloudy	WNW	1.4
West Gate	2016/6/29 5:50	0.9	<0.01	Cloudy	WNW	1.4
West Gate	2016/6/29 6:00	0.9	<0.01	Cloudy	WNW	1.8
West Gate	2016/6/29 6:10	0.8	<0.01	Cloudy	W	1.4
West Gate	2016/6/29 6:20	0.9	<0.01	Cloudy	W	1.5
West Gate	2016/6/29 6:30	0.9	<0.01	Cloudy	WNW	1.6
West Gate	2016/6/29 6:40	0.9	<0.01	Cloudy	W	1.6
West Gate	2016/6/29 6:50	0.8	<0.01	Cloudy	W	1.7
West Gate	2016/6/29 7:00	0.9	<0.01	Cloudy	WNW	1.0
West Gate	2016/6/29 7:10	0.9	<0.01	Cloudy	NNW	1.5
West Gate	2016/6/29 7:20	0.9	<0.01	Cloudy	NNW	1.4
West Gate	2016/6/29 7:30	0.9	<0.01	Cloudy	NNW	1.8
West Gate	2016/6/29 7:40	0.8	<0.01	Cloudy	NNW	1.4
West Gate	2016/6/29 7:50	0.8	<0.01	Cloudy	N	0.9
West Gate	2016/6/29 8:00	0.9	<0.01	Cloudy	N	1.1
West Gate	2016/6/29 8:10	0.9	<0.01	Cloudy	NNE	0.8
West Gate	2016/6/29 8:20	0.9	<0.01	Cloudy	NE	1.3
West Gate	2016/6/29 8:30	0.9	<0.01	Cloudy	ENE	1.3
West Gate	2016/6/29 8:40	0.9	<0.01	Cloudy	E	1.0
West Gate	2016/6/29 8:50	0.9	<0.01	Cloudy	SE	1.3
West Gate	2016/6/29 9:00	0.8	<0.01	Cloudy	E	1.6
West Gate	2016/6/29 9:10	0.8	<0.01	Fine	ENE	1.5
West Gate	2016/6/29 9:20	0.8	<0.01	Fine	E	1.9
West Gate	2016/6/29 9:30	0.9	<0.01	Fine	E	2.2
West Gate	2016/6/29 9:40	0.9	<0.01	Fine	E	2.2
West Gate	2016/6/29 9:50	0.9	<0.01	Fine	E	2.0
West Gate	2016/6/29 10:00	0.9	<0.01	Fine	ENE	2.4
West Gate	2016/6/29 10:10	0.8	<0.01	Fine	ENE	2.2
West Gate	2016/6/29 10:20	0.8	<0.01	Fine	E	2.3
West Gate	2016/6/29 10:30	0.9	<0.01	Fine	E	2.4
West Gate	2016/6/29 10:40	0.8	<0.01	Fine	E	2.3
West Gate	2016/6/29 10:50	0.8	<0.01	Fine	ENE	2.6
West Gate	2016/6/29 11:00	0.9	<0.01	Fine	ENE	2.9
West Gate	2016/6/29 11:10	1.1	<0.01	Fine	E	2.4

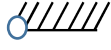

Measuring Point	Measurement Date	γ Ray	Neutron Ray	Weather	Wind Direction	Wind Velocity (m/s)
West Gate	2016/6/29 11:20	1.0	<0.01	Fine	E	2.4
West Gate	2016/6/29 11:30	1.0	<0.01	Fine	E	2.4
West Gate	2016/6/29 11:40	1.1	<0.01	Fine	E	2.3
West Gate	2016/6/29 11:50	1.2	<0.01	Fine	E	2.6
West Gate	2016/6/29 12:00	1.0	<0.01	Fine	E	2.6
West Gate	2016/6/29 12:10	1.1	<0.01	Fine	E	2.7
West Gate	2016/6/29 12:20	1.2	<0.01	Fine	E	2.8
West Gate	2016/6/29 12:30	1.2	<0.01	Fine	ESE	2.2
West Gate	2016/6/29 12:40	1.1	<0.01	Fine	SE	2.9
West Gate	2016/6/29 12:50	1.1	<0.01	Fine	SE	2.6
West Gate	2016/6/29 13:00	1.2	<0.01	Fine	SE	2.5
West Gate	2016/6/29 13:10	1.1	<0.01	Fine	SE	2.9
West Gate	2016/6/29 13:20	1.1	<0.01	Fine	SE	2.6
West Gate	2016/6/29 13:30	1.1	<0.01	Fine	SE	2.7
West Gate	2016/6/29 13:40	1.1	<0.01	Fine	SE	3.0
West Gate	2016/6/29 13:50	1.3	<0.01	Fine	SE	3.3
West Gate	2016/6/29 14:00	1.2	<0.01	Fine	SE	3.0
West Gate	2016/6/29 14:10	1.1	<0.01	Fine	SE	3.1
West Gate	2016/6/29 14:20	1.1	<0.01	Fine	ESE	2.9
West Gate	2016/6/29 14:30	1.1	<0.01	Fine	ESE	3.3
West Gate	2016/6/29 14:40	1.1	<0.01	Fine	SE	3.3
West Gate	2016/6/29 14:50	1.1	<0.01	Fine	SE	3.1
West Gate	2016/6/29 15:00	1.0	<0.01	Fine	SE	2.9
West Gate	2016/6/29 15:10	1.0	<0.01	Fine	ESE	2.9
West Gate	2016/6/29 15:20	1.2	<0.01	Fine	SE	2.2
West Gate	2016/6/29 15:30	1.1	<0.01	Fine	ESE	2.8
West Gate	2016/6/29 15:40	1.2	<0.01	Fine	SE	2.2
West Gate	2016/6/29 15:50	0.9	<0.01	Fine	SE	2.5
West Gate	2016/6/29 16:00	0.9	<0.01	Fine	ESE	2.8
West Gate	2016/6/29 16:10	0.9	<0.01	Fine	SSE	2.4
West Gate	2016/6/29 16:20	0.9	<0.01	Fine	SSE	2.8
West Gate	2016/6/29 16:30	0.9	<0.01	Fine	SSE	2.6
West Gate	2016/6/29 16:40	0.9	<0.01	Fine	SSE	2.4
West Gate	2016/6/29 16:50	0.9	<0.01	Fine	SSE	2.3
West Gate	2016/6/29 17:00	0.9	<0.01	Fine	SSE	2.5
West Gate	2016/6/29 17:10	0.9	<0.01	Fine	SSE	2.8
West Gate	2016/6/29 17:20	0.9	<0.01	Fine	SSE	3.8
West Gate	2016/6/29 17:30	0.9	<0.01	Fine	SSE	3.3
West Gate	2016/6/29 17:40	0.9	<0.01	Fine	SSE	3.0
West Gate	2016/6/29 17:50	0.9	<0.01	Fine	SSE	2.8
West Gate	2016/6/29 18:00	0.9	<0.01	Fine	SSE	2.7
West Gate	2016/6/29 18:10	0.9	<0.01	Fine	S	2.0
West Gate	2016/6/29 18:20	0.9	<0.01	Fine	S	2.1
West Gate	2016/6/29 18:30	0.9	<0.01	Fine	S	3.0
West Gate	2016/6/29 18:40	0.9	<0.01	Fine	S	3.1
West Gate	2016/6/29 18:50	0.9	<0.01	Fine	S	2.7
West Gate	2016/6/29 19:00	0.9	<0.01	Fine	S	3.3
West Gate	2016/6/29 19:10	0.9	<0.01	Cloudy	SSE	3.0
West Gate	2016/6/29 19:20	0.9	<0.01	Cloudy	S	2.8
West Gate	2016/6/29 19:30	0.9	<0.01	Cloudy	S	2.7
West Gate	2016/6/29 19:40	0.9	<0.01	Cloudy	S	2.5
West Gate	2016/6/29 19:50	0.9	<0.01	Cloudy	S	2.9
West Gate	2016/6/29 20:00	0.9	<0.01	Cloudy	S	2.9
West Gate	2016/6/29 20:10	0.9	<0.01	Cloudy	S	3.0
West Gate	2016/6/29 20:20	0.9	<0.01	Cloudy	S	2.6
West Gate	2016/6/29 20:30	0.9	<0.01	Cloudy	S	2.4
West Gate	2016/6/29 20:40	0.9	<0.01	Cloudy	S	2.3
West Gate	2016/6/29 20:50	0.9	<0.01	Cloudy	S	2.4
West Gate	2016/6/29 21:00	0.9	<0.01	Cloudy	S	2.5
West Gate	2016/6/29 21:10	0.9	<0.01	Cloudy	S	1.9
West Gate	2016/6/29 21:20	0.9	<0.01	Cloudy	S	1.9
West Gate	2016/6/29 21:30	0.9	<0.01	Cloudy	S	2.6
West Gate	2016/6/29 21:40	0.9	<0.01	Cloudy	S	2.0
West Gate	2016/6/29 21:50	0.9	<0.01	Cloudy	SSW	2.2
West Gate	2016/6/29 22:00	0.9	<0.01	Cloudy	SSW	2.1
West Gate	2016/6/29 22:10	0.9	<0.01	Cloudy	SSW	2.2
West Gate	2016/6/29 22:20	0.9	<0.01	Cloudy	SSW	2.1
West Gate	2016/6/29 22:30	0.9	<0.01	Cloudy	SSW	2.2
West Gate	2016/6/29 22:40	0.9	<0.01	Cloudy	SSW	2.2
West Gate	2016/6/29 22:50	0.9	<0.01	Cloudy	SSW	1.7
West Gate	2016/6/29 23:00	0.9	<0.01	Cloudy	S	2.2
West Gate	2016/6/29 23:10	0.9	<0.01	Cloudy	S	2.2
West Gate	2016/6/29 23:20	0.9	<0.01	Cloudy	S	2.0
West Gate	2016/6/29 23:30	0.9	<0.01	Cloudy	S	2.3
West Gate	2016/6/29 23:40	0.9	<0.01	Cloudy	S	2.7
West Gate	2016/6/29 23:50	0.9	<0.01	Cloudy	S	2.4

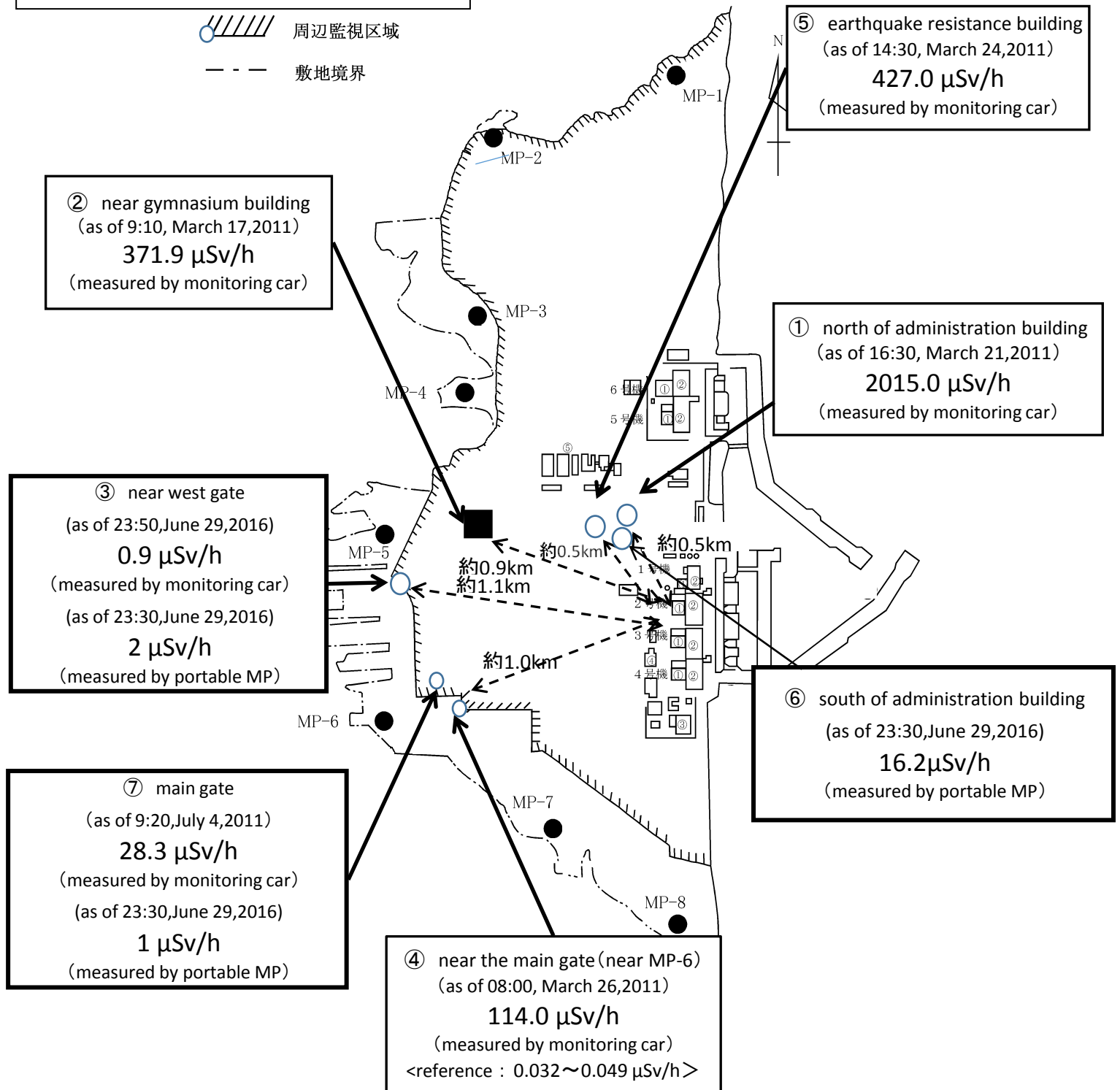
# Fukushima Daiichi Nuclear Power Plant

2016/6/29

周辺監視区域: supervised outside area  
敷地境界: site boundary

as of 23:50

 周辺監視区域  
 敷地境界



※Reference data indicate the normal fluctuation range of airborne radiation rate.