

Fixed point Monitoring Status by Temporary Monitoring Post at Fukushima Daiichi Nuclear Power Station

Date	Radiation Dose Rate ( $\mu$ Sv/h) At the Main Buiding	Radiation Dose Rate ( $\mu$ Sv/h) At the Main Gate	Radiation Dose Rate ( $\mu$ Sv/h) At the West Gate
2016/6/22 0:00	16	1	2
2016/6/22 0:30	16	1	2
2016/6/22 1:00	16	1	2
2016/6/22 1:30	17	1	2
2016/6/22 2:00	17	1	2
2016/6/22 2:30	16	1	2
2016/6/22 3:00	16	1	2
2016/6/22 3:30	16	1	2
2016/6/22 4:00	16	1	2
2016/6/22 4:30	16	1	2
2016/6/22 5:00	16	1	2
2016/6/22 5:30	16	1	2
2016/6/22 6:00	16	1	2
2016/6/22 6:30	16	1	2
2016/6/22 7:00	16	1	2
2016/6/22 7:30	16	1	2
2016/6/22 8:00	16	1	2
2016/6/22 8:30	17	1	2
2016/6/22 9:00	17	1	2
2016/6/22 9:30	17	1	2
2016/6/22 10:00	17	1	2
2016/6/22 10:30	17	1	2
2016/6/22 11:00	17	1	2
2016/6/22 11:30	17	1	2
2016/6/22 12:00	17	1	2
2016/6/22 12:30	17	1	2
2016/6/22 13:00	17	1	2
2016/6/22 13:30	17	1	2
2016/6/22 14:00	17	1	2
2016/6/22 14:30	17	1	2
2016/6/22 15:00	17	1	2
2016/6/22 15:30	17	1	2
2016/6/22 16:00	17	1	2
2016/6/22 16:30	17	1	2
2016/6/22 17:00	17	1	2
2016/6/22 17:30	17	1	2
2016/6/22 18:00	17	1	2
2016/6/22 18:30	16	1	2
2016/6/22 19:00	17	1	2
2016/6/22 19:30	17	1	2
2016/6/22 20:00	17	1	2
2016/6/22 20:30	16	1	2
2016/6/22 21:00	17	1	2
2016/6/22 21:30	16	1	2
2016/6/22 22:00	16	1	2
2016/6/22 22:30	17	1	2
2016/6/22 23:00	17	1	2
2016/6/22 23:30	17	1	2

福島第一原子力発電所 モニタリングポスト空間線量率

単位:  $\mu\text{Sv}/\text{h}$

単位:  $\text{m}/\text{s}$

日時	MP								スタック		感雨
	MP-1	MP-2	MP-3	MP-4	MP-5	MP-6	MP-7	MP-8	風向	風速	
2016/6/22 8:00	1.295	2.343*	2.262	2.252	2.040	0.640	1.200	1.039	北東	0.8	無
2016/6/22 8:10	1.298	2.344*	2.260	2.251	2.039	0.640	1.202	1.039	北北東	1.1	無
2016/6/22 8:20	1.296	2.346*	2.261	2.252	2.038	0.641	1.200	1.037	北	1.5	無
2016/6/22 8:30	1.296	2.346*	2.263	2.253	2.039	0.641	1.202	1.038	北北東	0.9	無
2016/6/22 8:40	1.295	2.346*	2.262	2.254	2.039	0.640	1.201	1.041	北東	1.2	無
2016/6/22 8:50	1.298	2.354*	2.263	2.253	2.035	0.640	1.201	1.039	北北東	2.2	無
2016/6/22 9:00	1.294	2.355*	2.258	2.256	2.026	0.640	1.201	1.040	北東	2.6	無
2016/6/22 9:10	1.294	2.355*	2.259	2.253	2.022	0.639	1.202	1.038	東北東	1.5	無
2016/6/22 9:20	1.297	2.364*	2.261	2.254	2.022	0.638	1.204	1.038	東北東	2.3	無
2016/6/22 9:30	1.294	2.375*	2.260	2.254	2.030	0.640	1.202	1.038	北東	2.8	無
2016/6/22 9:40	1.295	2.379*	2.258	2.254	2.029	0.642	1.202	1.038	東	3.1	無
2016/6/22 9:50	1.295	2.372*	2.261	2.255	2.024	0.642	1.200	1.040	東北東	2.9	無
2016/6/22 10:00	1.292	2.358*	2.261	2.254	2.015	0.641	1.201	1.039	東北東	3.0	無
2016/6/22 10:10	1.294	2.367*	2.263	2.254	2.010	0.638	1.203	1.038	東北東	2.6	無
2016/6/22 10:20	1.295	2.366*	2.262	2.252	2.004	0.640	1.203	1.039	東	2.3	無
2016/6/22 10:30	1.297	2.361*	2.262	2.251	1.996	0.642	1.202	1.038	東北東	2.9	無
2016/6/22 10:40	1.296	2.354*	2.262	2.249	1.989	0.640	1.205	1.037	北東	2.6	無
2016/6/22 10:50	1.295	2.356*	2.264	2.253	1.975	0.642	1.201	1.039	北東	3.0	無
2016/6/22 11:00	1.297	2.350*	2.266	2.254	1.993	0.642	1.205	1.038	北北東	3.4	無
2016/6/22 11:10	1.301	2.350*	2.261	2.257	1.992	0.641	1.202	1.038	北北東	2.9	無
2016/6/22 11:20	1.300	2.348*	2.267	2.253	1.990	0.641	1.203	1.037	北東	3.1	無
2016/6/22 11:30	1.300	2.352*	2.263	2.259	1.998	0.644	1.204	1.038	北東	2.9	無
2016/6/22 11:40	1.298	2.352*	2.260	2.256	2.011	0.642	1.203	1.039	北東	2.6	無
2016/6/22 11:50	1.301	2.354*	2.264	2.254	2.010	0.642	1.203	1.038	北東	2.8	無
2016/6/22 12:00	1.302	2.357*	2.264	2.255	2.012	0.643	1.205	1.038	東北東	2.9	無
2016/6/22 12:10	1.302	2.358*	2.264	2.256	2.013	0.642	1.201	1.037	東北東	2.8	無
2016/6/22 12:20	1.303	2.345*	2.260	2.254	2.011	0.641	1.205	1.037	北東	3.0	無
2016/6/22 12:30	1.300	2.342*	2.264	2.256	2.015	0.642	1.205	1.037	東北東	2.9	無
2016/6/22 12:40	1.303	2.341*	2.267	2.254	2.015	0.644	1.204	1.040	北東	2.2	無
2016/6/22 12:50	1.303	2.344*	2.267	2.257	2.014	0.640	1.203	1.038	北東	2.5	無
2016/6/22 13:00	1.301	2.347*	2.263	2.251	2.017	0.641	1.203	1.038	北東	2.2	無
2016/6/22 13:10	1.298	2.340*	2.266	2.256	2.013	0.641	1.203	1.039	東北東	2.3	無
2016/6/22 13:20	1.299	2.340*	2.270	2.258	2.013	0.644	1.203	1.040	東北東	2.3	無
2016/6/22 13:30	1.300	2.346*	2.265	2.258	2.012	0.639	1.205	1.038	東北東	2.6	無
2016/6/22 13:40	1.302	2.348*	2.269	2.257	2.010	0.643	1.203	1.039	北東	2.5	無
2016/6/22 13:50	1.301	2.345*	2.270	2.260	2.012	0.642	1.200	1.040	北東	2.6	無
2016/6/22 14:00	1.300	2.347*	2.273	2.258	2.012	0.642	1.198	1.037	北東	2.5	無

日時	MP								スタック		感雨
	MP-1	MP-2	MP-3	MP-4	MP-5	MP-6	MP-7	MP-8	風向	風速	
2016/6/22 14:10	1.301	2.342*	2.267	2.256	2.011	0.643	1.198	1.040	北東	2.5	無
2016/6/22 14:20	1.304	2.352*	2.270	2.258	2.012	0.641	1.199	1.039	東北東	2.3	無
2016/6/22 14:30	1.302	2.345*	2.267	2.258	2.011	0.640	1.196	1.038	東北東	2.3	無
2016/6/22 14:40	1.300	2.349*	2.268	2.257	2.011	0.643	1.197	1.039	東北東	2.0	無
2016/6/22 14:50	1.303	2.348*	2.271	2.258	2.013	0.643	1.197	1.039	東北東	2.3	無
2016/6/22 15:00	1.303	2.352*	2.274	2.258	2.016	0.644	1.196	1.039	東北東	1.7	無
2016/6/22 15:10	1.302	2.349*	2.271	2.260	2.018	0.643	1.199	1.039	東南東	1.9	無
2016/6/22 15:20	1.302	2.350*	2.274	2.255	2.016	0.646	1.204	1.041	東南東	1.7	無
2016/6/22 15:30	1.305	2.347*	2.273	2.261	2.020	0.636	1.202	1.040	東南東	1.4	無
2016/6/22 15:40	1.304	2.352*	2.272	2.258	2.019	0.638	1.203	1.039	南南東	1.2	無
2016/6/22 15:50	1.303	2.351*	2.273	2.258	2.020	0.631	1.205	1.038	南東	0.9	無
2016/6/22 16:00	1.302	2.350*	2.273	2.256	2.021	0.625	1.202	1.039	東南東	0.9	無
2016/6/22 16:10	1.305	2.353*	2.273	2.257	2.018	0.631	1.204	1.040	南東	0.9	無
2016/6/22 16:20	1.304	2.352*	2.273	2.259	2.020	0.637	1.203	1.039	-	CALM	無
2016/6/22 16:30	1.305	2.351*	2.274	2.258	2.017	0.636	1.203	1.040	南南東	0.6	無
2016/6/22 16:40	1.305	2.352*	2.271	2.258	2.018	0.639	1.204	1.040	北北西	0.6	無
2016/6/22 16:50	1.305	2.353*	2.274	2.258	2.019	0.649	1.203	1.039	北北西	1.2	無
2016/6/22 17:00	1.304	2.357*	2.272	2.260	2.006	0.645	1.204	1.040	北	0.8	無
2016/6/22 17:10	1.304	2.352*	2.272	2.259	2.016	0.645	1.204	1.042	北	1.1	無
2016/6/22 17:20	1.306	2.350*	2.273	2.260	2.017	0.645	1.204	1.040	北	0.8	無
2016/6/22 17:30	1.305	2.349*	2.273	2.261	2.020	0.646	1.205	1.039	北北東	0.6	無
2016/6/22 17:40	1.305	2.349*	2.273	2.261	2.021	0.646	1.203	1.039	-	CALM	無
2016/6/22 17:50	1.306	2.349*	2.273	2.257	2.019	0.646	1.202	1.038	南東	0.8	無
2016/6/22 18:00	1.305	2.346*	2.271	2.254	2.016	0.646	1.202	1.040	南南東	1.7	無
2016/6/22 18:10	1.303	2.346*	2.269	2.258	2.014	0.646	1.203	1.038	-	CALM	無
2016/6/22 18:20	1.304	2.347*	2.272	2.258	2.011	0.644	1.203	1.039	-	CALM	無
2016/6/22 18:30	1.304	2.337*	2.272	2.255	2.013	0.646	1.203	1.038	南南東	0.9	無
2016/6/22 18:40	1.307	2.337*	2.269	2.254	2.013	0.646	1.204	1.040	南	2.6	無
2016/6/22 18:50	1.303	2.338*	2.269	2.258	2.012	0.644	1.204	1.041	南南東	2.6	無
2016/6/22 19:00	1.304	2.339*	2.269	2.257	2.012	0.644	1.203	1.040	南南東	3.1	無
2016/6/22 19:10	1.305	2.340*	2.270	2.258	2.013	0.645	1.205	1.041	南南東	3.0	無
2016/6/22 19:20	1.304	2.343*	2.269	2.256	2.013	0.645	1.203	1.042	南南東	3.4	無
2016/6/22 19:30	1.305	2.341*	2.269	2.255	2.015	0.645	1.203	1.039	南南東	2.9	無
2016/6/22 19:40	1.305	2.344*	2.272	2.257	2.015	0.644	1.203	1.041	南南東	4.2	無
2016/6/22 19:50	1.305	2.344*	2.268	2.255	2.013	0.646	1.204	1.041	南南東	2.6	有
2016/6/22 20:00	1.304	2.343*	2.268	2.256	2.009	0.645	1.203	1.040	南南東	2.8	無

日時	MP								スタック		感雨
	MP-1	MP-2	MP-3	MP-4	MP-5	MP-6	MP-7	MP-8	風向	風速	
2016/6/22 20:10	1.306	2.342*	2.269	2.257	2.011	0.644	1.203	1.043	南南東	4.0	無
2016/6/22 20:20	1.304	2.344*	2.270	2.259	2.008	0.644	1.204	1.040	南南東	3.4	無
2016/6/22 20:30	1.304	2.345*	2.267	2.255	2.010	0.644	1.204	1.042	南南東	3.9	無
2016/6/22 20:40	1.304	2.344*	2.265	2.253	2.007	0.646	1.204	1.041	南南東	3.3	無
2016/6/22 20:50	1.305	2.345*	2.266	2.255	2.007	0.645	1.203	1.041	南南東	3.9	無
2016/6/22 21:00	1.306	2.343*	2.265	2.260	2.005	0.644	1.203	1.040	南	2.8	無
2016/6/22 21:10	1.304	2.347*	2.270	2.254	2.007	0.644	1.204	1.042	南南東	4.9	無
2016/6/22 21:20	1.302	2.343*	2.268	2.257	2.007	0.643	1.204	1.041	南南東	5.3	無
2016/6/22 21:30	1.301	2.343*	2.269	2.256	2.008	0.645	1.203	1.041	南南東	3.3	無
2016/6/22 21:40	1.304	2.344*	2.268	2.257	2.006	0.642	1.202	1.041	南南東	3.7	無
2016/6/22 21:50	1.304	2.346*	2.268	2.256	2.007	0.645	1.204	1.040	南南東	4.3	無
2016/6/22 22:00	1.304	2.346*	2.270	2.256	2.009	0.642	1.203	1.042	南南東	4.8	無
2016/6/22 22:10	1.306	2.344*	2.266	2.257	2.006	0.642	1.204	1.042	南南東	5.6	無
2016/6/22 22:20	1.302	2.340*	2.264	2.253	2.004	0.645	1.202	1.040	南	5.5	有
2016/6/22 22:30	1.304	2.341*	2.266	2.255	2.007	0.642	1.204	1.042	南南東	5.1	無
2016/6/22 22:40	1.306	2.342*	2.265	2.257	2.008	0.644	1.202	1.041	南南東	4.4	無
2016/6/22 22:50	1.304	2.342*	2.266	2.254	2.005	0.645	1.203	1.039	南南東	4.7	無
2016/6/22 23:00	1.303	2.342*	2.265	2.255	2.006	0.644	1.203	1.043	南南東	4.8	無
2016/6/22 23:10	1.307	2.343*	2.269	2.255	2.008	0.645	1.201	1.040	南東	5.2	無
2016/6/22 23:20	1.305	2.344*	2.265	2.251	2.005	0.644	1.203	1.043	南南東	4.1	無
2016/6/22 23:30	1.303	2.346*	2.265	2.254	2.003	0.645	1.202	1.040	南南東	3.6	無
2016/6/22 23:40	1.306	2.345*	2.266	2.254	2.006	0.645	1.204	1.042	南	2.5	無
2016/6/22 23:50	1.305	2.344*	2.266	2.256	2.006	0.644	1.204	1.040	南東	3.4	無
2016/6/23 0:00	1.306	2.343*	2.265	2.256	2.004	0.644	1.204	1.040	南南東	4.3	無
2016/6/23 0:10	1.305	2.345*	2.264	2.256	2.002	0.645	1.204	1.040	南南東	5.2	無
2016/6/23 0:20	1.307	2.342*	2.269	2.257	2.006	0.645	1.204	1.041	南南東	4.1	無
2016/6/23 0:30	1.305	2.342*	2.267	2.258	2.004	0.643	1.203	1.041	南南東	3.7	無
2016/6/23 0:40	1.305	2.344*	2.266	2.255	2.007	0.644	1.204	1.040	南南東	3.7	無
2016/6/23 0:50	1.304	2.341*	2.267	2.254	2.006	0.642	1.203	1.040	南	5.1	無
2016/6/23 1:00	1.304	2.343*	2.268	2.257	2.008	0.643	1.203	1.039	南南東	3.0	無
2016/6/23 1:10	1.305	2.343*	2.265	2.256	2.008	0.644	1.203	1.041	南南東	4.0	無
2016/6/23 1:20	1.303	2.343*	2.268	2.262	2.006	0.647	1.203	1.040	南南東	3.1	無
2016/6/23 1:30	1.304	2.345*	2.263	2.257	2.006	0.644	1.205	1.040	南南東	3.8	無
2016/6/23 1:40	1.304	2.344*	2.265	2.255	2.007	0.644	1.203	1.042	南	2.9	無
2016/6/23 1:50	1.305	2.342*	2.263	2.257	2.009	0.644	1.204	1.041	南南東	2.6	無
2016/6/23 2:00	1.304	2.341*	2.264	2.253	2.010	0.644	1.201	1.041	南南東	2.6	無

日時	MP								スタック		感雨
	MP-1	MP-2	MP-3	MP-4	MP-5	MP-6	MP-7	MP-8	風向	風速	
2016/6/23 2:10	1.307	2.344*	2.266	2.255	2.008	0.644	1.201	1.042	南南東	2.0	無
2016/6/23 2:20	1.305	2.341*	2.268	2.258	2.007	0.643	1.203	1.043	南南東	2.0	有
2016/6/23 2:30	1.305	2.338*	2.263	2.254	2.002	0.644	1.202	1.041	南東	1.9	有
2016/6/23 2:40	1.304	2.333*	2.260	2.254	2.004	0.645	1.204	1.042	南東	1.5	有
2016/6/23 2:50	1.303	2.332*	2.261	2.255	2.004	0.645	1.203	1.041	南南東	1.4	有
2016/6/23 3:00	1.303	2.333*	2.261	2.256	2.005	0.642	1.202	1.040	南東	1.4	無
2016/6/23 3:10	1.305	2.332*	2.258	2.255	2.003	0.644	1.203	1.041	東南東	1.2	有
2016/6/23 3:20	1.303	2.328*	2.258	2.252	2.005	0.643	1.204	1.040	南東	1.7	無
2016/6/23 3:30	1.304	2.332*	2.262	2.253	2.003	0.645	1.203	1.040	南東	3.2	無
2016/6/23 3:40	1.300	2.327*	2.252	2.252	2.000	0.644	1.202	1.040	南南東	3.1	有
2016/6/23 3:50	1.302	2.328*	2.256	2.251	1.998	0.645	1.202	1.041	南東	3.8	無
2016/6/23 4:00	1.301	2.329*	2.253	2.255	1.992	0.645	1.202	1.038	南東	3.1	無
2016/6/23 4:10	1.301	2.328*	2.256	2.252	1.997	0.643	1.201	1.039	南東	3.0	無
2016/6/23 4:20	1.302	2.328*	2.255	2.251	1.999	0.642	1.200	1.041	南東	2.8	無
2016/6/23 4:30	1.301	2.329*	2.254	2.251	1.996	0.643	1.202	1.041	南東	2.9	無
2016/6/23 4:40	1.299	2.329*	2.253	2.252	1.994	0.643	1.203	1.039	南東	3.1	無
2016/6/23 4:50	1.303	2.330*	2.254	2.248	1.998	0.644	1.202	1.040	南東	2.0	無
2016/6/23 5:00	1.300	2.328*	2.253	2.252	1.995	0.645	1.202	1.040	東南東	1.5	無
2016/6/23 5:10	1.300	2.330*	2.254	2.252	2.000	0.642	1.202	1.042	南東	2.6	無
2016/6/23 5:20	1.302	2.324*	2.251	2.253	1.993	0.644	1.201	1.041	南東	3.2	有
2016/6/23 5:30	1.298	2.313*	2.245	2.244	1.987	0.643	1.201	1.040	南東	3.6	有
2016/6/23 5:40	1.295	2.302*	2.235	2.241	1.981	0.642	1.199	1.039	南東	4.1	有
2016/6/23 5:50	1.295	2.289*	2.228	2.236	1.969	0.640	1.196	1.039	南東	4.1	有
2016/6/23 6:00	1.290	2.286*	2.225	2.232	1.965	0.641	1.195	1.036	南東	3.6	有
2016/6/23 6:10	1.288	2.280*	2.216	2.226	1.960	0.641	1.194	1.035	南東	2.8	有
2016/6/23 6:20	1.287	2.280*	2.213	2.219	1.956	0.639	1.192	1.032	東南東	2.8	有
2016/6/23 6:30	1.282	2.271*	2.208	2.221	1.953	0.638	1.190	1.033	東南東	2.6	有
2016/6/23 6:40	1.283	2.268*	2.201	2.215	1.947	0.638	1.191	1.033	東南東	2.8	有
2016/6/23 6:50	1.279	2.264*	2.201	2.213	1.941	0.639	1.191	1.032	東南東	2.6	有
2016/6/23 7:00	1.278	2.254*	2.193	2.205	1.938	0.637	1.189	1.029	東南東	2.3	有
2016/6/23 7:10	1.272	2.248*	2.184	2.200	1.926	0.636	1.184	1.028	東	3.2	有
2016/6/23 7:20	1.268	2.241*	2.178	2.188	1.917	0.636	1.182	1.028	東	2.6	有
2016/6/23 7:30	1.270	2.238*	2.174	2.185	1.915	0.635	1.180	1.026	東	3.6	有
2016/6/23 7:40	1.261	2.228*	2.165	2.175	1.907	0.634	1.178	1.022	南南東	6.5	有
2016/6/23 7:50	1.257	2.210*	2.152	2.161	1.901	0.631	1.173	1.020	東	3.4	有
2016/6/23 8:00	1.256	2.212*	2.151	2.159	1.897	0.632	1.175	1.020	東南東	4.0	有

風速が0.5m/s未満の場合「CALM」(静穏)、この時の風向を「-」と表記する。

\* 6/17 14:10～ MP-2取替に伴う代替測定。

### Monitoring data by a monitoring car\* at Fukushima Daiichi Nuclear Power Station ( $\mu$ Sv/h)

\* The data from monitoring car may deficit as the vehicle may change monitoring point.

\*About the direction of the wind and the wind velocity,we are measuring with the weather observation meter of the 10m higher.

\*"-": the wind velocity/"CALM":the wind direction is below 0.5m/s.

Measuring Point	Measurement Date	$\gamma$ Ray	Neutron Ray	Weather	Wind Direction	Wind Velocity (m/s)
West Gate	2016/6/22 0:00	0.9	<0.01	Cloudy	NW	0.9
West Gate	2016/6/22 0:10	0.9	<0.01	Cloudy	NW	0.7
West Gate	2016/6/22 0:20	0.9	<0.01	Cloudy	NNW	0.7
West Gate	2016/6/22 0:30	0.9	<0.01	Cloudy	N	0.8
West Gate	2016/6/22 0:40	0.9	<0.01	Cloudy	N	1.2
West Gate	2016/6/22 0:50	0.9	<0.01	Cloudy	N	1.6
West Gate	2016/6/22 1:00	0.9	<0.01	Cloudy	N	1.2
West Gate	2016/6/22 1:10	0.9	<0.01	Cloudy	N	1.3
West Gate	2016/6/22 1:20	0.9	<0.01	Cloudy	N	1.6
West Gate	2016/6/22 1:30	0.9	<0.01	Cloudy	N	1.6
West Gate	2016/6/22 1:40	0.9	<0.01	Cloudy	N	1.8
West Gate	2016/6/22 1:50	0.9	<0.01	Cloudy	N	2.1
West Gate	2016/6/22 2:00	0.9	<0.01	Cloudy	N	1.6
West Gate	2016/6/22 2:10	0.9	<0.01	Cloudy	N	1.4
West Gate	2016/6/22 2:20	0.9	<0.01	Cloudy	N	1.1
West Gate	2016/6/22 2:30	0.9	<0.01	Cloudy	NNE	1.5
West Gate	2016/6/22 2:40	0.9	<0.01	Cloudy	NNE	2.0
West Gate	2016/6/22 2:50	0.9	<0.01	Cloudy	N	1.7
West Gate	2016/6/22 3:00	0.9	<0.01	Cloudy	N	1.6
West Gate	2016/6/22 3:10	0.9	<0.01	Cloudy	N	1.2
West Gate	2016/6/22 3:20	0.9	<0.01	Cloudy	N	1.2
West Gate	2016/6/22 3:30	0.9	<0.01	Cloudy	NNW	1.0
West Gate	2016/6/22 3:40	0.9	<0.01	Cloudy	N	0.9
West Gate	2016/6/22 3:50	0.9	<0.01	Cloudy	NNW	0.7
West Gate	2016/6/22 4:00	0.9	<0.01	Cloudy	N	1.1
West Gate	2016/6/22 4:10	0.9	<0.01	Cloudy	NNE	1.3
West Gate	2016/6/22 4:20	0.9	<0.01	Cloudy	NNE	0.9
West Gate	2016/6/22 4:30	0.9	<0.01	Cloudy	NE	0.8
West Gate	2016/6/22 4:40	0.9	<0.01	Cloudy	NE	1.6
West Gate	2016/6/22 4:50	0.9	<0.01	Cloudy	NE	1.1
West Gate	2016/6/22 5:00	0.9	<0.01	Cloudy	NNE	1.1
West Gate	2016/6/22 5:10	0.9	<0.01	Cloudy	NE	1.6
West Gate	2016/6/22 5:20	0.9	<0.01	Cloudy	NNE	1.4
West Gate	2016/6/22 5:30	0.9	<0.01	Cloudy	NNE	1.0
West Gate	2016/6/22 5:40	0.9	<0.01	Cloudy	NNE	1.3
West Gate	2016/6/22 5:50	0.9	<0.01	Cloudy	NNE	1.4
West Gate	2016/6/22 6:00	0.9	<0.01	Cloudy	NE	1.0
West Gate	2016/6/22 6:10	0.9	<0.01	Cloudy	ENE	1.2
West Gate	2016/6/22 6:20	0.9	<0.01	Cloudy	ENE	1.5
West Gate	2016/6/22 6:30	0.9	<0.01	Cloudy	ENE	1.4
West Gate	2016/6/22 6:40	0.9	<0.01	Cloudy	NE	1.3
West Gate	2016/6/22 6:50	0.9	<0.01	Cloudy	NE	1.7
West Gate	2016/6/22 7:00	0.9	<0.01	Cloudy	NE	1.7
West Gate	2016/6/22 7:10	0.9	<0.01	Cloudy	ENE	1.4
West Gate	2016/6/22 7:20	0.9	<0.01	Cloudy	ENE	1.1
West Gate	2016/6/22 7:30	0.9	<0.01	Cloudy	ENE	1.2
West Gate	2016/6/22 7:40	0.9	<0.01	Cloudy	NE	1.3
West Gate	2016/6/22 7:50	0.9	<0.01	Cloudy	NE	1.2
West Gate	2016/6/22 8:00	0.9	<0.01	Cloudy	NNE	1.1
West Gate	2016/6/22 8:10	0.9	<0.01	Cloudy	NE	1.4
West Gate	2016/6/22 8:20	0.9	<0.01	Cloudy	NNE	1.4
West Gate	2016/6/22 8:30	0.9	<0.01	Cloudy	NNE	1.0
West Gate	2016/6/22 8:40	0.9	<0.01	Cloudy	ENE	1.9
West Gate	2016/6/22 8:50	0.9	<0.01	Cloudy	NE	2.2
West Gate	2016/6/22 9:00	0.9	<0.01	Cloudy	NE	2.2
West Gate	2016/6/22 9:10	0.9	<0.01	Cloudy	ENE	2.2
West Gate	2016/6/22 9:20	0.9	<0.01	Cloudy	ENE	2.3
West Gate	2016/6/22 9:30	0.9	<0.01	Cloudy	NNE	2.6
West Gate	2016/6/22 9:40	0.9	<0.01	Cloudy	ENE	2.8
West Gate	2016/6/22 9:50	0.9	<0.01	Cloudy	ENE	3.1
West Gate	2016/6/22 10:00	0.9	<0.01	Cloudy	ENE	3.1
West Gate	2016/6/22 10:10	0.9	<0.01	Cloudy	ENE	2.4
West Gate	2016/6/22 10:20	0.9	<0.01	Cloudy	ENE	2.1
West Gate	2016/6/22 10:30	0.9	<0.01	Cloudy	NE	2.4
West Gate	2016/6/22 10:40	0.9	<0.01	Cloudy	NNE	2.1
West Gate	2016/6/22 10:50	0.9	<0.01	Cloudy	NNE	2.3
West Gate	2016/6/22 11:00	0.9	<0.01	Cloudy	NE	2.4
West Gate	2016/6/22 11:10	0.9	<0.01	Cloudy	NNE	2.6
West Gate	2016/6/22 11:20	0.9	<0.01	Cloudy	NE	2.6



Measuring Point	Measurement Date	$\gamma$ Ray	Neutron Ray	Weather	Wind Direction	Wind Velocity (m/s)
West Gate	2016/6/22 11:30	0.9	<0.01	Cloudy	NE	2.6
West Gate	2016/6/22 11:40	0.9	<0.01	Cloudy	ENE	2.7
West Gate	2016/6/22 11:50	0.9	<0.01	Cloudy	ENE	2.8
West Gate	2016/6/22 12:00	0.9	<0.01	Cloudy	ENE	2.6
West Gate	2016/6/22 12:10	0.9	<0.01	Cloudy	ENE	2.7
West Gate	2016/6/22 12:20	0.9	<0.01	Cloudy	NE	2.5
West Gate	2016/6/22 12:30	0.9	<0.01	Cloudy	NE	2.2
West Gate	2016/6/22 12:40	0.9	<0.01	Cloudy	NE	2.1
West Gate	2016/6/22 12:50	0.9	<0.01	Cloudy	ENE	2.1
West Gate	2016/6/22 13:00	0.9	<0.01	Cloudy	NE	2.0
West Gate	2016/6/22 13:10	0.9	<0.01	Cloudy	NE	1.9
West Gate	2016/6/22 13:20	0.9	<0.01	Cloudy	ENE	2.0
West Gate	2016/6/22 13:30	0.9	<0.01	Cloudy	NE	1.9
West Gate	2016/6/22 13:40	0.9	<0.01	Cloudy	NE	1.7
West Gate	2016/6/22 13:50	0.9	<0.01	Cloudy	NE	2.2
West Gate	2016/6/22 14:00	0.9	<0.01	Cloudy	ENE	2.0
West Gate	2016/6/22 14:10	0.9	<0.01	Cloudy	ENE	2.7
West Gate	2016/6/22 14:20	0.9	<0.01	Cloudy	NE	2.0
West Gate	2016/6/22 14:30	0.9	<0.01	Cloudy	NE	2.1
West Gate	2016/6/22 14:40	0.9	<0.01	Cloudy	NE	1.7
West Gate	2016/6/22 14:50	0.9	<0.01	Cloudy	NE	1.6
West Gate	2016/6/22 15:00	0.9	<0.01	Cloudy	ENE	1.0
West Gate	2016/6/22 15:10	0.9	<0.01	Cloudy	ENE	1.0
West Gate	2016/6/22 15:20	0.9	<0.01	Cloudy	ENE	0.9
West Gate	2016/6/22 15:30	0.9	<0.01	Cloudy	E	1.0
West Gate	2016/6/22 15:40	0.9	<0.01	Cloudy	E	0.9
West Gate	2016/6/22 15:50	0.9	<0.01	Cloudy	ENE	0.9
West Gate	2016/6/22 16:00	0.9	<0.01	Cloudy	ENE	0.9
West Gate	2016/6/22 16:10	0.9	<0.01	Cloudy	E	1.0
West Gate	2016/6/22 16:20	0.9	<0.01	Cloudy	ENE	0.9
West Gate	2016/6/22 16:30	0.9	<0.01	Cloudy	NNE	0.6
West Gate	2016/6/22 16:40	0.9	<0.01	Cloudy	N	0.9
West Gate	2016/6/22 16:50	0.9	<0.01	Cloudy	N	1.1
West Gate	2016/6/22 17:00	0.9	<0.01	Cloudy	NNW	1.0
West Gate	2016/6/22 17:10	0.9	<0.01	Cloudy	N	1.1
West Gate	2016/6/22 17:20	0.9	<0.01	Cloudy	N	1.1
West Gate	2016/6/22 17:30	0.9	<0.01	Cloudy	NNE	0.9
West Gate	2016/6/22 17:40	0.9	<0.01	Cloudy	NE	0.9
West Gate	2016/6/22 17:50	0.9	<0.01	Cloudy	NE	0.9
West Gate	2016/6/22 18:00	0.9	<0.01	Cloudy	NE	1.3
West Gate	2016/6/22 18:10	0.9	<0.01	Cloudy	N	1.1
West Gate	2016/6/22 18:20	0.9	<0.01	Cloudy	NNW	1.2
West Gate	2016/6/22 18:30	0.9	<0.01	Cloudy	N	1.0
West Gate	2016/6/22 18:40	0.9	<0.01	Cloudy	-	CALM
West Gate	2016/6/22 18:50	0.9	<0.01	Cloudy	SE	1.0
West Gate	2016/6/22 19:00	0.9	<0.01	Cloudy	ESE	1.2
West Gate	2016/6/22 19:10	0.9	<0.01	Cloudy	SE	1.4
West Gate	2016/6/22 19:20	0.9	<0.01	Cloudy	ESE	1.7
West Gate	2016/6/22 19:30	0.9	<0.01	Cloudy	SE	1.6
West Gate	2016/6/22 19:40	0.9	<0.01	Cloudy	SE	1.4
West Gate	2016/6/22 19:50	0.9	<0.01	Rain	ESE	1.2
West Gate	2016/6/22 20:00	0.9	<0.01	Cloudy	E	1.2
West Gate	2016/6/22 20:10	0.9	<0.01	Cloudy	ENE	1.1
West Gate	2016/6/22 20:20	0.9	<0.01	Cloudy	ENE	1.1
West Gate	2016/6/22 20:30	0.9	<0.01	Cloudy	ESE	0.9
West Gate	2016/6/22 20:40	0.9	<0.01	Cloudy	SSE	0.6
West Gate	2016/6/22 20:50	0.9	<0.01	Cloudy	ESE	1.6
West Gate	2016/6/22 21:00	0.9	<0.01	Cloudy	SE	0.7
West Gate	2016/6/22 21:10	0.9	<0.01	Cloudy	SE	1.3
West Gate	2016/6/22 21:20	0.9	<0.01	Cloudy	ESE	1.7
West Gate	2016/6/22 21:30	0.9	<0.01	Cloudy	ENE	1.3
West Gate	2016/6/22 21:40	0.9	<0.01	Cloudy	E	1.1
West Gate	2016/6/22 21:50	0.9	<0.01	Cloudy	ESE	1.5
West Gate	2016/6/22 22:00	0.9	<0.01	Cloudy	SE	1.5
West Gate	2016/6/22 22:10	0.9	<0.01	Cloudy	S	2.0
West Gate	2016/6/22 22:20	0.9	<0.01	Rain	S	1.7
West Gate	2016/6/22 22:30	0.9	<0.01	Cloudy	SSE	1.5
West Gate	2016/6/22 22:40	0.9	<0.01	Cloudy	SE	1.5
West Gate	2016/6/22 22:50	0.9	<0.01	Cloudy	SE	2.2
West Gate	2016/6/22 23:00	0.9	<0.01	Cloudy	SE	2.1
West Gate	2016/6/22 23:10	0.9	<0.01	Cloudy	SE	2.0
West Gate	2016/6/22 23:20	0.9	<0.01	Cloudy	SE	2.1
West Gate	2016/6/22 23:30	0.9	<0.01	Cloudy	SE	2.0
West Gate	2016/6/22 23:40	0.9	<0.01	Cloudy	SE	1.9
West Gate	2016/6/22 23:50	0.9	<0.01	Cloudy	SE	1.7

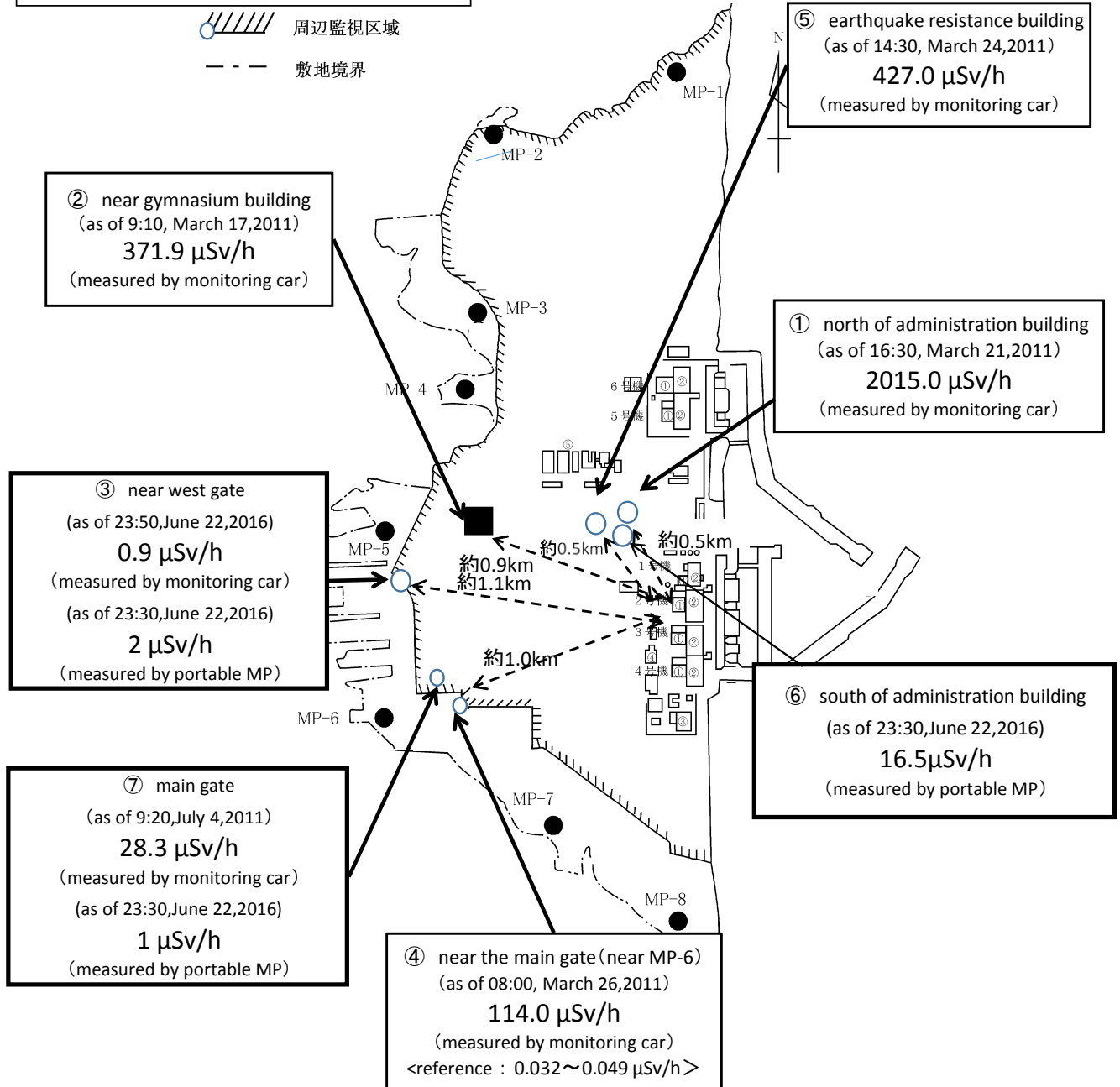
# Fukushima Daiichi Nuclear Power Plant

2016/6/22

周辺監視区域 : supervised outside area  
敷地境界 : site boundary

as of 23:50

 周辺監視区域  
 敷地境界



※Reference data indicate the normal fluctuation range of airborne radiation rate.