

Fixed point Monitoring Status by Temporary Monitoring Post at Fukushima Daiichi Nuclear Power Station

Date	Radiation Dose Rate (μ Sv/h) At the Main Buiding	Radiation Dose Rate (μ Sv/h) At the Main Gate	Radiation Dose Rate (μ Sv/h) At the West Gate
2016/6/20 0:00	17	1	2
2016/6/20 0:30	17	1	2
2016/6/20 1:00	17	1	2
2016/6/20 1:30	17	1	2
2016/6/20 2:00	17	1	2
2016/6/20 2:30	17	1	2
2016/6/20 3:00	17	1	2
2016/6/20 3:30	17	1	2
2016/6/20 4:00	17	1	2
2016/6/20 4:30	17	1	2
2016/6/20 5:00	17	1	2
2016/6/20 5:30	16	1	2
2016/6/20 6:00	17	1	2
2016/6/20 6:30	16	1	2
2016/6/20 7:00	16	1	2
2016/6/20 7:30	17	1	2
2016/6/20 8:00	16	1	2
2016/6/20 8:30	17	1	2
2016/6/20 9:00	17	1	2
2016/6/20 9:30	17	1	2
2016/6/20 10:00	17	1	2
2016/6/20 10:30	17	1	2
2016/6/20 11:00	17	1	2
2016/6/20 11:30	17	1	2
2016/6/20 12:00	17	1	2
2016/6/20 12:30	17	1	2
2016/6/20 13:00	16	1	2
2016/6/20 13:30	17	1	2
2016/6/20 14:00	17	1	2
2016/6/20 14:30	17	1	2
2016/6/20 15:00	17	1	2
2016/6/20 15:30	17	1	2
2016/6/20 16:00	17	1	2
2016/6/20 16:30	17	1	2
2016/6/20 17:00	17	1	2
2016/6/20 17:30	17	1	2
2016/6/20 18:00	17	1	2
2016/6/20 18:30	17	1	2
2016/6/20 19:00	17	1	2
2016/6/20 19:30	17	1	2
2016/6/20 20:00	17	1	2
2016/6/20 20:30	17	1	2
2016/6/20 21:00	17	1	2
2016/6/20 21:30	16	1	2
2016/6/20 22:00	17	1	2
2016/6/20 22:30	17	1	2
2016/6/20 23:00	17	1	2
2016/6/20 23:30	16	1	2

福島第一原子力発電所 モニタリングポスト空間線量率

単位: $\mu\text{Sv/h}$

単位: m/s

日時	MP								スタック		感雨
	MP-1	MP-2	MP-3	MP-4	MP-5	MP-6	MP-7	MP-8	風向	風速	
2016/6/20 8:00	1.277	2.330*	2.386	2.205	2.016	0.631	1.184	1.026	南南東	3.9	無
2016/6/20 8:10	1.279	2.326*	2.384	2.207	2.015	0.629	1.187	1.025	南南東	2.6	無
2016/6/20 8:20	1.279	2.333*	2.382	2.204	2.017	0.633	1.186	1.026	南南東	2.9	無
2016/6/20 8:30	1.277	2.336*	2.386	2.206	2.013	0.632	1.187	1.026	南東	2.2	無
2016/6/20 8:40	1.280	2.338*	2.389	2.204	2.013	0.633	1.188	1.027	南東	2.6	無
2016/6/20 8:50	1.279	2.338*	2.390	2.206	2.009	0.633	1.188	1.028	東南東	2.6	無
2016/6/20 9:00	1.277	2.322*	2.388	2.204	1.988	0.631	1.188	1.026	東	2.9	無
2016/6/20 9:10	1.278	2.306*	2.384	2.209	1.995	0.633	1.188	1.028	東	3.6	無
2016/6/20 9:20	1.281	2.305*	2.368	2.206	1.994	0.635	1.186	1.029	東	3.1	無
2016/6/20 9:30	1.279	2.307*	2.374	2.208	1.996	0.634	1.190	1.028	東	2.9	無
2016/6/20 9:40	1.278	2.304*	2.379	2.209	1.998	0.634	1.190	1.028	東北東	2.6	無
2016/6/20 9:50	1.276	2.298*	2.372	2.210	2.000	0.633	1.189	1.029	東	3.1	無
2016/6/20 10:00	1.278	2.297*	2.320	2.210	1.998	0.635	1.190	1.028	東南東	2.6	無
2016/6/20 10:10	1.277	2.284*	2.301	2.211	2.003	0.634	1.192	1.029	東南東	2.2	無
2016/6/20 10:20	1.278	2.288*	2.285	2.209	2.003	0.637	1.191	1.027	東	2.0	無
2016/6/20 10:30	1.278	2.297*	2.283	2.211	2.001	0.635	1.192	1.030	東南東	2.6	無
2016/6/20 10:40	1.277	2.303*	2.293	2.212	1.995	0.634	1.193	1.029	東南東	2.3	無
2016/6/20 10:50	1.279	2.306*	2.296	2.212	1.993	0.635	1.193	1.030	東南東	2.0	無
2016/6/20 11:00	1.281	2.314*	2.278	2.215	1.996	0.636	1.195	1.031	東南東	2.0	無
2016/6/20 11:10	1.280	2.321*	2.221	2.212	1.992	0.637	1.193	1.029	東南東	1.4	無
2016/6/20 11:20	1.281	2.322*	2.255	2.215	1.997	0.639	1.196	1.031	東南東	1.7	無
2016/6/20 11:30	1.283	2.327*	2.293	2.214	2.001	0.637	1.193	1.030	北東	1.9	無
2016/6/20 11:40	1.286	2.323*	2.296	2.214	2.008	0.636	1.194	1.030	北東	3.4	無
2016/6/20 11:50	1.283	2.320*	2.296	2.217	2.004	0.637	1.194	1.031	北東	2.8	無
2016/6/20 12:00	1.284	2.307*	2.301	2.216	2.010	0.637	1.193	1.030	北北東	2.0	無
2016/6/20 12:10	1.283	2.312*	2.297	2.215	2.013	0.638	1.194	1.032	北東	2.2	無
2016/6/20 12:20	1.285	2.325*	2.264	2.221	2.012	0.639	1.194	1.032	東北東	2.3	無
2016/6/20 12:30	1.287	2.326*	2.268	2.218	2.017	0.637	1.196	1.032	北東	1.1	無
2016/6/20 12:40	1.285	2.330*	2.274	2.220	2.017	0.639	1.195	1.033	東南東	1.7	無
2016/6/20 12:50	1.287	2.329*	2.275	2.221	2.017	0.638	1.196	1.030	東南東	3.4	無
2016/6/20 13:00	1.287	2.326*	2.276	2.222	2.015	0.638	1.196	1.033	東南東	4.6	無
2016/6/20 13:10	1.292	2.325*	2.272	2.224	2.024	0.639	1.196	1.032	東南東	3.4	無
2016/6/20 13:20	1.288	2.322*	2.298	2.222	2.048	0.639	1.196	1.032	東南東	3.4	無
2016/6/20 13:30	1.290	2.327*	2.299	2.222	2.047	0.640	1.195	1.034	東南東	2.6	無
2016/6/20 13:40	1.286	2.326*	2.302	2.219	2.047	0.638	1.196	1.032	南東	2.3	無
2016/6/20 13:50	1.290	2.329*	2.298	2.225	2.024	0.639	1.197	1.034	南東	3.1	無
2016/6/20 14:00	1.288	2.329*	2.276	2.225	2.013	0.641	1.195	1.033	南南東	2.5	無

日時	MP								スタック		感雨
	MP-1	MP-2*	MP-3	MP-4	MP-5	MP-6	MP-7	MP-8	風向	風速	
2016/6/20 14:10	1.289	2.323*	2.263	2.226	2.022	0.641	1.198	1.033	南南東	2.6	無
2016/6/20 14:20	1.288	2.324*	2.268	2.225	2.027	0.641	1.198	1.033	東南東	1.1	無
2016/6/20 14:30	1.289	2.329*	2.272	2.225	2.027	0.641	1.196	1.034	東北東	1.9	無
2016/6/20 14:40	1.289	2.328*	2.273	2.227	2.028	0.641	1.198	1.035	東	2.3	無
2016/6/20 14:50	1.289	2.324*	2.268	2.228	2.023	0.640	1.197	1.034	北東	2.2	無
2016/6/20 15:00	1.292	2.329*	2.275	2.230	2.029	0.642	1.198	1.034	東北東	1.5	無
2016/6/20 15:10	1.290	2.324*	2.274	2.230	2.029	0.641	1.197	1.034	北北東	0.9	無
2016/6/20 15:20	1.289	2.324*	2.276	2.228	2.028	0.643	1.198	1.033	北	0.8	無
2016/6/20 15:30	1.291	2.314*	2.275	2.225	2.024	0.642	1.198	1.035	北北西	0.9	無
2016/6/20 15:40	1.291	2.315*	2.274	2.230	2.027	0.643	1.196	1.034	南東	1.4	無
2016/6/20 15:50	1.291	2.312*	2.276	2.229	2.026	0.641	1.198	1.036	東	0.8	無
2016/6/20 16:00	1.293	2.314*	2.275	2.233	2.024	0.640	1.198	1.034	東北東	1.5	無
2016/6/20 16:10	1.290	2.322*	2.272	2.231	2.029	0.641	1.198	1.036	東	1.1	無
2016/6/20 16:20	1.292	2.320*	2.280	2.228	2.028	0.641	1.198	1.035	南東	2.5	無
2016/6/20 16:30	1.290	2.322*	2.275	2.230	2.029	0.642	1.197	1.034	南東	3.4	無
2016/6/20 16:40	1.290	2.320*	2.278	2.232	2.027	0.641	1.199	1.034	南南東	2.6	無
2016/6/20 16:50	1.292	2.321*	2.278	2.228	2.028	0.640	1.198	1.033	南	3.0	無
2016/6/20 17:00	1.295	2.314*	2.280	2.230	2.027	0.640	1.198	1.035	南南西	0.9	無
2016/6/20 17:10	1.292	2.311*	2.280	2.223	2.028	0.642	1.200	1.033	南	1.2	無
2016/6/20 17:20	1.291	2.314*	2.282	2.233	2.029	0.639	1.198	1.033	南南東	1.5	無
2016/6/20 17:30	1.289	2.308*	2.283	2.235	2.030	0.641	1.196	1.034	南南東	2.0	無
2016/6/20 17:40	1.291	2.316*	2.281	2.237	2.026	0.641	1.194	1.036	南南東	2.9	無
2016/6/20 17:50	1.294	2.318*	2.283	2.233	2.029	0.643	1.196	1.035	南南東	1.7	無
2016/6/20 18:00	1.292	2.316*	2.283	2.236	2.030	0.642	1.197	1.037	南東	2.3	無
2016/6/20 18:10	1.294	2.313*	2.282	2.235	2.033	0.643	1.196	1.037	南東	2.0	無
2016/6/20 18:20	1.292	2.309*	2.282	2.236	2.027	0.642	1.197	1.036	南東	1.4	無
2016/6/20 18:30	1.295	2.310*	2.281	2.235	2.024	0.641	1.200	1.038	東南東	0.9	無
2016/6/20 18:40	1.292	2.314*	2.280	2.236	2.030	0.642	1.198	1.039	南南東	1.1	無
2016/6/20 18:50	1.292	2.310*	2.282	2.233	2.030	0.643	1.199	1.039	北西	0.6	無
2016/6/20 19:00	1.294	2.313*	2.282	2.233	2.026	0.643	1.200	1.038	北西	1.4	無
2016/6/20 19:10	1.294	2.313*	2.280	2.232	2.030	0.642	1.199	1.039	西北西	2.3	無
2016/6/20 19:20	1.294	2.315*	2.280	2.234	2.031	0.642	1.199	1.038	北西	3.3	無
2016/6/20 19:30	1.293	2.318*	2.279	2.237	2.034	0.640	1.199	1.038	北北西	2.9	無
2016/6/20 19:40	1.295	2.318*	2.279	2.236	2.028	0.641	1.197	1.037	北北西	3.1	無
2016/6/20 19:50	1.296	2.315*	2.281	2.235	2.031	0.642	1.199	1.038	北北西	1.7	無
2016/6/20 20:00	1.294	2.314*	2.277	2.236	2.026	0.643	1.199	1.038	北北西	3.1	無

日時	MP								スタック		感雨
	MP-1	MP-2	MP-3	MP-4	MP-5	MP-6	MP-7	MP-8	風向	風速	
2016/6/20 20:10	1.296	2.321*	2.280	2.233	2.029	0.643	1.202	1.038	北北西	4.5	無
2016/6/20 20:20	1.293	2.318*	2.280	2.234	2.028	0.643	1.202	1.039	北西	4.5	無
2016/6/20 20:30	1.295	2.314*	2.280	2.236	2.027	0.642	1.201	1.036	北西	3.9	無
2016/6/20 20:40	1.297	2.319*	2.281	2.236	2.027	0.644	1.203	1.040	北西	2.6	無
2016/6/20 20:50	1.295	2.323*	2.278	2.234	2.022	0.642	1.200	1.038	北北西	2.2	無
2016/6/20 21:00	1.295	2.324*	2.280	2.238	2.028	0.641	1.200	1.038	北西	3.3	無
2016/6/20 21:10	1.296	2.315*	2.278	2.236	2.030	0.643	1.200	1.037	北西	3.4	無
2016/6/20 21:20	1.297	2.319*	2.281	2.232	2.028	0.642	1.200	1.037	北北西	2.3	無
2016/6/20 21:30	1.296	2.320*	2.278	2.235	2.026	0.644	1.201	1.036	北北西	2.2	無
2016/6/20 21:40	1.296	2.322*	2.277	2.236	2.027	0.641	1.200	1.039	北西	2.2	無
2016/6/20 21:50	1.295	2.322*	2.280	2.232	2.027	0.644	1.200	1.039	西北西	1.2	無
2016/6/20 22:00	1.295	2.323*	2.280	2.233	2.024	0.643	1.201	1.036	北西	1.1	無
2016/6/20 22:10	1.295	2.319*	2.280	2.233	2.026	0.643	1.199	1.038	西	1.4	無
2016/6/20 22:20	1.296	2.315*	2.277	2.236	2.031	0.642	1.200	1.038	西北西	1.2	無
2016/6/20 22:30	1.297	2.316*	2.278	2.237	2.028	0.643	1.202	1.036	南西	0.9	無
2016/6/20 22:40	1.298	2.318*	2.276	2.235	2.026	0.642	1.200	1.038	西	2.6	無
2016/6/20 22:50	1.299	2.316*	2.278	2.235	2.027	0.643	1.200	1.037	西	2.0	無
2016/6/20 23:00	1.297	2.318*	2.279	2.235	2.028	0.643	1.200	1.038	西	2.9	無
2016/6/20 23:10	1.298	2.318*	2.275	2.237	2.028	0.644	1.200	1.039	西北西	2.3	無
2016/6/20 23:20	1.297	2.318*	2.278	2.235	2.027	0.644	1.199	1.038	北西	0.9	無
2016/6/20 23:30	1.297	2.322*	2.277	2.234	2.023	0.641	1.200	1.038	北西	2.3	無
2016/6/20 23:40	1.295	2.320*	2.277	2.234	2.028	0.644	1.199	1.040	西北西	2.0	無
2016/6/20 23:50	1.294	2.320*	2.279	2.234	2.023	0.643	1.200	1.040	西	2.0	無
2016/6/21 0:00	1.297	2.324*	2.280	2.233	2.026	0.641	1.199	1.039	西	1.7	無
2016/6/21 0:10	1.298	2.320*	2.278	2.237	2.027	0.643	1.200	1.039	西	3.4	無
2016/6/21 0:20	1.299	2.321*	2.275	2.237	2.027	0.642	1.201	1.040	西南西	3.4	無
2016/6/21 0:30	1.295	2.320*	2.276	2.236	2.024	0.644	1.200	1.039	西南西	4.2	無
2016/6/21 0:40	1.296	2.323*	2.275	2.234	2.027	0.644	1.201	1.038	西	2.3	無
2016/6/21 0:50	1.295	2.323*	2.278	2.235	2.027	0.644	1.201	1.037	西	1.2	無
2016/6/21 1:00	1.299	2.322*	2.278	2.234	2.028	0.644	1.199	1.040	南	0.6	無
2016/6/21 1:10	1.298	2.324*	2.279	2.233	2.026	0.643	1.200	1.038	南西	0.6	無
2016/6/21 1:20	1.299	2.322*	2.275	2.234	2.026	0.642	1.202	1.039	西南西	1.1	無
2016/6/21 1:30	1.297	2.325*	2.276	2.233	2.025	0.643	1.200	1.037	南南西	0.8	無
2016/6/21 1:40	1.298	2.324*	2.276	2.236	2.021	0.644	1.200	1.038	-	CALM	無
2016/6/21 1:50	1.297	2.325*	2.277	2.236	2.025	0.642	1.199	1.035	-	CALM	無
2016/6/21 2:00	1.297	2.328*	2.276	2.233	2.024	0.644	1.200	1.037	-	CALM	無

日時	MP								スタック		感雨
	MP-1	MP-2	MP-3	MP-4	MP-5	MP-6	MP-7	MP-8	風向	風速	
2016/6/21 2:10	1.296	2.322*	2.275	2.235	2.023	0.644	1.199	1.036	-	CALM	無
2016/6/21 2:20	1.297	2.317*	2.273	2.236	2.024	0.644	1.198	1.038	西北西	0.8	無
2016/6/21 2:30	1.295	2.316*	2.276	2.232	2.023	0.642	1.198	1.037	西北西	1.2	無
2016/6/21 2:40	1.299	2.318*	2.273	2.234	2.025	0.642	1.198	1.038	北北西	1.2	無
2016/6/21 2:50	1.295	2.315*	2.272	2.231	2.027	0.641	1.198	1.040	北北東	0.9	無
2016/6/21 3:00	1.298	2.317*	2.276	2.232	2.025	0.644	1.201	1.037	北北東	2.3	無
2016/6/21 3:10	1.299	2.316*	2.272	2.235	2.027	0.642	1.198	1.038	北北東	2.5	無
2016/6/21 3:20	1.296	2.317*	2.270	2.233	2.025	0.643	1.199	1.038	北	3.4	無
2016/6/21 3:30	1.296	2.318*	2.271	2.234	2.026	0.642	1.200	1.040	北西	5.1	無
2016/6/21 3:40	1.298	2.318*	2.271	2.236	2.025	0.642	1.199	1.039	北北西	5.3	無
2016/6/21 3:50	1.295	2.317*	2.275	2.236	2.024	0.641	1.199	1.038	北北西	5.2	無
2016/6/21 4:00	1.297	2.318*	2.272	2.234	2.023	0.644	1.199	1.037	北北西	4.7	無
2016/6/21 4:10	1.297	2.319*	2.274	2.238	2.025	0.644	1.201	1.038	北	3.8	無
2016/6/21 4:20	1.292	2.318*	2.272	2.231	2.023	0.643	1.200	1.040	北	3.2	無
2016/6/21 4:30	1.297	2.313*	2.275	2.235	2.023	0.642	1.202	1.039	北	2.9	無
2016/6/21 4:40	1.294	2.319*	2.271	2.233	2.021	0.643	1.202	1.038	北北東	1.9	無
2016/6/21 4:50	1.300	2.319*	2.276	2.238	2.024	0.644	1.200	1.038	北西	1.7	無
2016/6/21 5:00	1.298	2.318*	2.275	2.238	2.020	0.642	1.200	1.040	西	1.1	無
2016/6/21 5:10	1.299	2.321*	2.274	2.234	2.023	0.642	1.201	1.040	西南西	1.2	無
2016/6/21 5:20	1.300	2.323*	2.276	2.235	2.023	0.642	1.200	1.037	南南東	1.5	無
2016/6/21 5:30	1.297	2.324*	2.272	2.235	2.027	0.642	1.201	1.039	南	0.9	無
2016/6/21 5:40	1.297	2.328*	2.279	2.232	2.024	0.642	1.198	1.039	南	1.5	無
2016/6/21 5:50	1.296	2.331*	2.276	2.237	2.024	0.640	1.200	1.039	南	1.9	無
2016/6/21 6:00	1.297	2.334*	2.275	2.239	2.027	0.640	1.199	1.041	南南東	2.3	無
2016/6/21 6:10	1.297	2.335*	2.273	2.239	2.028	0.641	1.199	1.038	南	1.7	無
2016/6/21 6:20	1.297	2.336*	2.274	2.238	2.026	0.642	1.200	1.041	南南東	1.2	無
2016/6/21 6:30	1.298	2.345*	2.281	2.236	2.026	0.642	1.200	1.039	南南東	1.2	無
2016/6/21 6:40	1.299	2.351*	2.275	2.238	2.027	0.643	1.200	1.040	南東	1.7	無
2016/6/21 6:50	1.294	2.353*	2.281	2.234	2.027	0.640	1.198	1.039	東南東	1.7	無
2016/6/21 7:00	1.299	2.355*	2.276	2.243	2.025	0.641	1.200	1.038	東南東	2.0	無
2016/6/21 7:10	1.297	2.351*	2.282	2.237	2.024	0.639	1.198	1.037	南南東	1.1	無
2016/6/21 7:20	1.300	2.360*	2.277	2.239	2.030	0.639	1.197	1.036	南南西	0.6	無
2016/6/21 7:30	1.297	2.364*	2.285	2.241	2.029	0.640	1.197	1.038	-	CALM	無
2016/6/21 7:40	1.300	2.373*	2.284	2.242	2.028	0.641	1.197	1.038	-	CALM	無
2016/6/21 7:50	1.298	2.374*	2.274	2.240	2.031	0.639	1.200	1.038	東南東	0.8	無
2016/6/21 8:00	1.299	2.389*	2.263	2.246	2.031	0.640	1.199	1.036	-	CALM	無

風速が0.5m/s未満の場合「CALM」(静穏)、この時の風向を「-」と表記する。

* 6/17 14:10～ MP-2取替に伴う代替測定。

Monitoring data by a monitoring car* at Fukushima Daiichi Nuclear Power Station (μ Sv/h)

* The data from monitoring car may deficit as the vehicle may change monitoring point.

*About the direction of the wind and the wind velocity,we are measuring with the weather observation meter of the 10m higher.

*"-": the wind velocity/"CALM":the wind direction is below 0.5m/s.

Measuring Point	Measurement Date	γ Ray	Neutron Ray	Weather	Wind Direction	Wind Velocity (m/s)
West Gate	2016/6/20 0:00	0.9	<0.01	Cloudy	S	4.2
West Gate	2016/6/20 0:10	0.9	<0.01	Cloudy	S	5.0
West Gate	2016/6/20 0:20	0.9	<0.01	Cloudy	S	4.2
West Gate	2016/6/20 0:30	0.9	<0.01	Cloudy	S	4.2
West Gate	2016/6/20 0:40	0.9	<0.01	Cloudy	S	3.9
West Gate	2016/6/20 0:50	0.9	<0.01	Cloudy	SSE	3.4
West Gate	2016/6/20 1:00	0.9	<0.01	Cloudy	S	3.4
West Gate	2016/6/20 1:10	0.9	<0.01	Cloudy	S	3.6
West Gate	2016/6/20 1:20	0.9	<0.01	Cloudy	S	3.9
West Gate	2016/6/20 1:30	0.9	<0.01	Cloudy	SSE	2.7
West Gate	2016/6/20 1:40	0.9	<0.01	Cloudy	S	2.5
West Gate	2016/6/20 1:50	0.9	<0.01	Cloudy	SSE	2.2
West Gate	2016/6/20 2:00	0.9	<0.01	Rain	SE	2.2
West Gate	2016/6/20 2:10	0.9	<0.01	Rain	SSW	2.8
West Gate	2016/6/20 2:20	0.9	<0.01	Rain	S	4.1
West Gate	2016/6/20 2:30	0.9	<0.01	Rain	SSW	4.5
West Gate	2016/6/20 2:40	0.9	<0.01	Rain	SSW	5.6
West Gate	2016/6/20 2:50	0.9	<0.01	Rain	SSW	4.6
West Gate	2016/6/20 3:00	0.9	<0.01	Rain	SW	3.0
West Gate	2016/6/20 3:10	0.9	<0.01	Rain	SSW	4.1
West Gate	2016/6/20 3:20	0.9	<0.01	Rain	SSW	4.5
West Gate	2016/6/20 3:30	0.9	<0.01	Rain	SSW	4.1
West Gate	2016/6/20 3:40	0.9	<0.01	Rain	SSW	3.8
West Gate	2016/6/20 3:50	0.9	<0.01	Rain	SSW	3.8
West Gate	2016/6/20 4:00	0.9	<0.01	Cloudy	SW	2.9
West Gate	2016/6/20 4:10	0.9	<0.01	Cloudy	WSW	1.6
West Gate	2016/6/20 4:20	0.9	<0.01	Cloudy	W	1.9
West Gate	2016/6/20 4:30	0.9	<0.01	Cloudy	WSW	1.7
West Gate	2016/6/20 4:40	0.9	<0.01	Cloudy	W	1.7
West Gate	2016/6/20 4:50	0.9	<0.01	Cloudy	WNW	2.1
West Gate	2016/6/20 5:00	0.9	<0.01	Rain	NW	1.4
West Gate	2016/6/20 5:10	0.9	<0.01	Rain	ESE	0.8
West Gate	2016/6/20 5:20	0.9	<0.01	Rain	E	1.8
West Gate	2016/6/20 5:30	0.9	<0.01	Rain	E	3.0
West Gate	2016/6/20 5:40	0.9	<0.01	Rain	SE	2.3
West Gate	2016/6/20 5:50	0.9	<0.01	Cloudy	SSE	2.3
West Gate	2016/6/20 6:00	0.9	<0.01	Cloudy	SSW	1.7
West Gate	2016/6/20 6:10	0.9	<0.01	Cloudy	SW	1.7
West Gate	2016/6/20 6:20	0.9	<0.01	Cloudy	WSW	0.7
West Gate	2016/6/20 6:30	0.9	<0.01	Cloudy	WSW	0.8
West Gate	2016/6/20 6:40	0.9	<0.01	Fine	-	CALM
West Gate	2016/6/20 6:50	0.9	<0.01	Fine	E	0.8
West Gate	2016/6/20 7:00	0.9	<0.01	Fine	E	1.3
West Gate	2016/6/20 7:10	0.9	<0.01	Cloudy	ESE	1.4
West Gate	2016/6/20 7:20	0.9	<0.01	Cloudy	ESE	1.6
West Gate	2016/6/20 7:30	0.9	<0.01	Cloudy	ESE	1.6
West Gate	2016/6/20 7:40	0.9	<0.01	Cloudy	SE	2.0
West Gate	2016/6/20 7:50	0.9	<0.01	Cloudy	SE	2.1
West Gate	2016/6/20 8:00	0.9	<0.01	Cloudy	ESE	1.7
West Gate	2016/6/20 8:10	0.9	<0.01	Cloudy	ESE	1.9
West Gate	2016/6/20 8:20	0.9	<0.01	Cloudy	ESE	2.2
West Gate	2016/6/20 8:30	0.9	<0.01	Cloudy	E	1.8
West Gate	2016/6/20 8:40	0.9	<0.01	Cloudy	E	1.9
West Gate	2016/6/20 8:50	0.9	<0.01	Cloudy	E	2.0
West Gate	2016/6/20 9:00	0.9	<0.01	Cloudy	ENE	2.6
West Gate	2016/6/20 9:10	0.9	<0.01	Cloudy	ENE	2.6
West Gate	2016/6/20 9:20	0.9	<0.01	Cloudy	ENE	2.7
West Gate	2016/6/20 9:30	0.9	<0.01	Cloudy	ENE	2.7
West Gate	2016/6/20 9:40	0.9	<0.01	Cloudy	NE	2.2
West Gate	2016/6/20 9:50	0.9	<0.01	Cloudy	ENE	2.3
West Gate	2016/6/20 10:00	0.9	<0.01	Cloudy	ENE	1.1
West Gate	2016/6/20 10:10	0.9	<0.01	Cloudy	ENE	1.3
West Gate	2016/6/20 10:20	0.9	<0.01	Cloudy	NE	1.2
West Gate	2016/6/20 10:30	0.9	<0.01	Cloudy	ENE	1.6
West Gate	2016/6/20 10:40	0.9	<0.01	Cloudy	ESE	1.5
West Gate	2016/6/20 10:50	0.9	<0.01	Cloudy	E	1.8
West Gate	2016/6/20 11:00	0.9	<0.01	Cloudy	ENE	1.9
West Gate	2016/6/20 11:10	0.9	<0.01	Fine	ENE	1.9

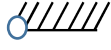

Measuring Point	Measurement Date	γ Ray	Neutron Ray	Weather	Wind Direction	Wind Velocity (m/s)
West Gate	2016/6/20 11:20	0.9	<0.01	Fine	E	2.0
West Gate	2016/6/20 11:30	0.9	<0.01	Fine	ENE	2.5
West Gate	2016/6/20 11:40	0.9	<0.01	Fine	ENE	2.2
West Gate	2016/6/20 11:50	0.9	<0.01	Fine	ENE	3.0
West Gate	2016/6/20 12:00	0.9	<0.01	Fine	ENE	2.5
West Gate	2016/6/20 12:10	0.9	<0.01	Fine	ENE	2.6
West Gate	2016/6/20 12:20	0.9	<0.01	Fine	ENE	2.5
West Gate	2016/6/20 12:30	0.9	<0.01	Fine	E	2.1
West Gate	2016/6/20 12:40	0.9	<0.01	Fine	ESE	2.3
West Gate	2016/6/20 12:50	0.9	<0.01	Fine	SE	2.8
West Gate	2016/6/20 13:00	0.9	<0.01	Fine	SE	3.0
West Gate	2016/6/20 13:10	0.9	<0.01	Fine	SE	2.8
West Gate	2016/6/20 13:20	0.9	<0.01	Fine	SE	2.4
West Gate	2016/6/20 13:30	0.9	<0.01	Fine	ESE	1.8
West Gate	2016/6/20 13:40	0.9	<0.01	Cloudy	E	2.1
West Gate	2016/6/20 13:50	0.9	<0.01	Cloudy	ESE	2.3
West Gate	2016/6/20 14:00	0.9	<0.01	Cloudy	ESE	2.0
West Gate	2016/6/20 14:10	0.9	<0.01	Cloudy	S	2.0
West Gate	2016/6/20 14:20	0.9	<0.01	Cloudy	ESE	1.0
West Gate	2016/6/20 14:30	0.9	<0.01	Cloudy	ENE	2.1
West Gate	2016/6/20 14:40	0.9	<0.01	Cloudy	ENE	1.9
West Gate	2016/6/20 14:50	0.9	<0.01	Cloudy	NE	2.2
West Gate	2016/6/20 15:00	0.9	<0.01	Cloudy	ENE	1.9
West Gate	2016/6/20 15:10	0.9	<0.01	Cloudy	ENE	1.2
West Gate	2016/6/20 15:20	0.9	<0.01	Cloudy	ENE	1.1
West Gate	2016/6/20 15:30	0.9	<0.01	Cloudy	E	1.4
West Gate	2016/6/20 15:40	0.9	<0.01	Cloudy	ESE	1.9
West Gate	2016/6/20 15:50	0.9	<0.01	Cloudy	ESE	1.8
West Gate	2016/6/20 16:00	0.9	<0.01	Cloudy	ENE	1.9
West Gate	2016/6/20 16:10	0.9	<0.01	Cloudy	ESE	1.6
West Gate	2016/6/20 16:20	0.9	<0.01	Cloudy	SE	2.2
West Gate	2016/6/20 16:30	0.9	<0.01	Cloudy	SE	2.4
West Gate	2016/6/20 16:40	0.9	<0.01	Cloudy	SE	1.9
West Gate	2016/6/20 16:50	0.9	<0.01	Cloudy	SE	1.8
West Gate	2016/6/20 17:00	0.9	<0.01	Cloudy	ESE	0.8
West Gate	2016/6/20 17:10	0.9	<0.01	Cloudy	SSE	3.3
West Gate	2016/6/20 17:20	0.9	<0.01	Cloudy	S	3.1
West Gate	2016/6/20 17:30	0.9	<0.01	Cloudy	SSE	4.2
West Gate	2016/6/20 17:40	0.9	<0.01	Cloudy	SSE	4.1
West Gate	2016/6/20 17:50	0.9	<0.01	Cloudy	S	4.2
West Gate	2016/6/20 18:00	0.9	<0.01	Cloudy	S	4.0
West Gate	2016/6/20 18:10	0.9	<0.01	Fine	E	1.1
West Gate	2016/6/20 18:20	0.9	<0.01	Fine	E	1.1
West Gate	2016/6/20 18:30	0.9	<0.01	Fine	ENE	1.3
West Gate	2016/6/20 18:40	0.9	<0.01	Fine	NE	1.0
West Gate	2016/6/20 18:50	0.9	<0.01	Fine	N	1.5
West Gate	2016/6/20 19:00	0.9	<0.01	Fine	NNW	1.2
West Gate	2016/6/20 19:10	0.9	<0.01	Fine	WNW	0.9
West Gate	2016/6/20 19:20	0.9	<0.01	Fine	NW	1.4
West Gate	2016/6/20 19:30	0.9	<0.01	Fine	NNW	1.3
West Gate	2016/6/20 19:40	0.9	<0.01	Fine	NNW	0.9
West Gate	2016/6/20 19:50	0.9	<0.01	Fine	NNW	0.9
West Gate	2016/6/20 20:00	0.9	<0.01	Fine	NNW	1.3
West Gate	2016/6/20 20:10	0.9	<0.01	Cloudy	NNW	1.5
West Gate	2016/6/20 20:20	0.9	<0.01	Cloudy	WNW	1.2
West Gate	2016/6/20 20:30	0.9	<0.01	Cloudy	W	0.8
West Gate	2016/6/20 20:40	0.9	<0.01	Cloudy	-	CALM
West Gate	2016/6/20 20:50	0.9	<0.01	Cloudy	-	CALM
West Gate	2016/6/20 21:00	0.9	<0.01	Cloudy	WSW	0.8
West Gate	2016/6/20 21:10	0.9	<0.01	Cloudy	NW	0.5
West Gate	2016/6/20 21:20	0.9	<0.01	Cloudy	ENE	0.6
West Gate	2016/6/20 21:30	0.9	<0.01	Cloudy	ENE	0.7
West Gate	2016/6/20 21:40	0.9	<0.01	Cloudy	NNW	0.8
West Gate	2016/6/20 21:50	0.9	<0.01	Cloudy	-	CALM
West Gate	2016/6/20 22:00	0.9	<0.01	Cloudy	-	CALM
West Gate	2016/6/20 22:10	0.9	<0.01	Cloudy	-	CALM
West Gate	2016/6/20 22:20	0.9	<0.01	Cloudy	-	CALM
West Gate	2016/6/20 22:30	0.9	<0.01	Cloudy	-	CALM
West Gate	2016/6/20 22:40	0.9	<0.01	Cloudy	NW	0.6
West Gate	2016/6/20 22:50	0.9	<0.01	Cloudy	NW	0.7
West Gate	2016/6/20 23:00	0.9	<0.01	Cloudy	NNW	1.2
West Gate	2016/6/20 23:10	0.9	<0.01	Cloudy	NW	1.4
West Gate	2016/6/20 23:20	0.9	<0.01	Cloudy	NW	1.1
West Gate	2016/6/20 23:30	0.9	<0.01	Cloudy	WNW	1.1
West Gate	2016/6/20 23:40	0.9	<0.01	Cloudy	WNW	0.9
West Gate	2016/6/20 23:50	0.9	<0.01	Cloudy	WNW	1.4

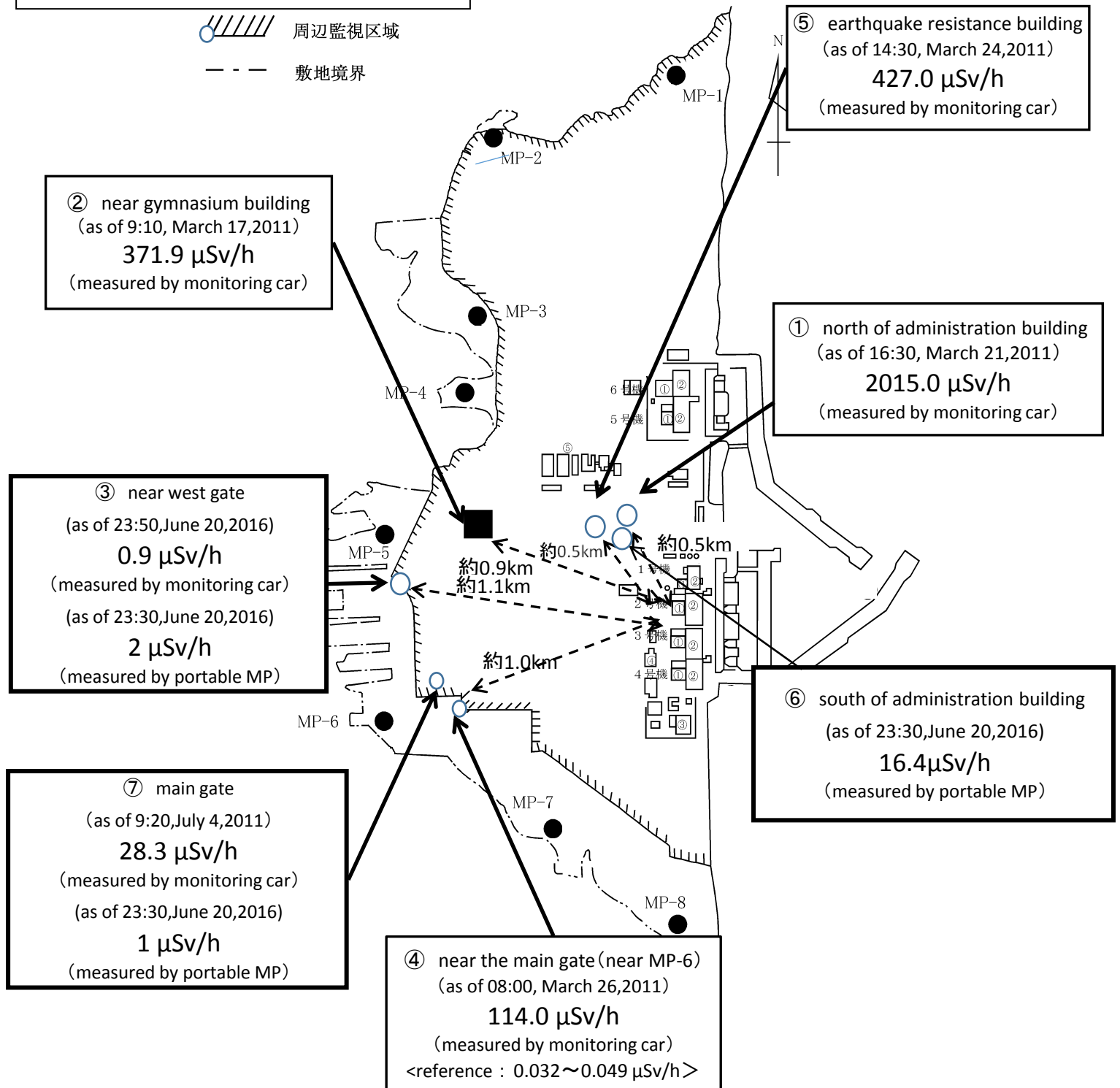
Fukushima Daiichi Nuclear Power Plant

2016/6/20

周辺監視区域: supervised outside area
敷地境界: site boundary

as of 23:50

 周辺監視区域
 敷地境界



※Reference data indicate the normal fluctuation range of airborne radiation rate.