

Fixed point Monitoring Status by Temporary Monitoring Post at Fukushima Daiichi Nuclear Power Station

Date	Radiation Dose Rate (μ Sv/h) At the Main Buiding	Radiation Dose Rate (μ Sv/h) At the Main Gate	Radiation Dose Rate (μ Sv/h) At the West Gate
2016/6/16 0:00	17	1	2
2016/6/16 0:30	16	1	2
2016/6/16 1:00	17	1	2
2016/6/16 1:30	17	1	2
2016/6/16 2:00	17	1	2
2016/6/16 2:30	17	1	2
2016/6/16 3:00	17	1	2
2016/6/16 3:30	17	1	2
2016/6/16 4:00	17	1	2
2016/6/16 4:30	17	1	2
2016/6/16 5:00	17	1	2
2016/6/16 5:30	17	1	2
2016/6/16 6:00	17	1	2
2016/6/16 6:30	17	1	2
2016/6/16 7:00	17	1	2
2016/6/16 7:30	17	1	2
2016/6/16 8:00	17	1	2
2016/6/16 8:30	17	1	2
2016/6/16 9:00	17	1	2
2016/6/16 9:30	17	1	2
2016/6/16 10:00	17	1	2
2016/6/16 10:30	17	1	2
2016/6/16 11:00	17	1	2
2016/6/16 11:30	17	1	2
2016/6/16 12:00	17	1	2
2016/6/16 12:30	17	1	2
2016/6/16 13:00	17	1	2
2016/6/16 13:30	17	1	2
2016/6/16 14:00	17	1	2
2016/6/16 14:30	17	1	2
2016/6/16 15:00	17	1	2
2016/6/16 15:30	17	1	2
2016/6/16 16:00	17	1	2
2016/6/16 16:30	17	1	2
2016/6/16 17:00	17	1	2
2016/6/16 17:30	17	1	2
2016/6/16 18:00	17	1	2
2016/6/16 18:30	17	1	2
2016/6/16 19:00	17	1	2
2016/6/16 19:30	17	1	2
2016/6/16 20:00	17	1	2
2016/6/16 20:30	17	1	2
2016/6/16 21:00	17	1	2
2016/6/16 21:30	17	1	2
2016/6/16 22:00	17	1	2
2016/6/16 22:30	17	1	2
2016/6/16 23:00	17	1	2
2016/6/16 23:30	17	1	2

福島第一原子力発電所 モニタリングポスト空間線量率

単位: $\mu\text{Sv}/\text{h}$

単位: m/s

日時	MP								スタック		感雨
	MP-1	MP-2	MP-3	MP-4	MP-5	MP-6	MP-7	MP-8	風向	風速	
2016/6/16 8:00	1.306	2.415	2.450	2.248	2.202	0.636	1.198	1.038	南	10.7	無
2016/6/16 8:10	1.305	2.410	2.449	2.251	2.203	0.635	1.198	1.039	南	11.0	無
2016/6/16 8:20	1.307	2.412	2.450	2.250	2.198	0.636	1.199	1.039	南	10.3	無
2016/6/16 8:30	1.303	2.415	2.448	2.247	2.202	0.636	1.198	1.038	南	9.9	無
2016/6/16 8:40	1.305	2.412	2.452	2.249	2.202	0.636	1.198	1.038	南	9.9	無
2016/6/16 8:50	1.302	2.415	2.449	2.251	2.201	0.634	1.201	1.038	南	7.6	無
2016/6/16 9:00	1.306	2.418	2.448	2.249	2.205	0.635	1.200	1.039	南	7.7	無
2016/6/16 9:10	1.304	2.417	2.454	2.251	2.205	0.636	1.200	1.040	南	8.0	無
2016/6/16 9:20	1.304	2.415	2.451	2.250	2.200	0.635	1.199	1.038	南	9.1	無
2016/6/16 9:30	1.301	2.417	2.450	2.252	2.197	0.636	1.201	1.038	南	8.5	無
2016/6/16 9:40	1.303	2.417	2.447	2.249	2.205	0.636	1.201	1.036	南	8.7	無
2016/6/16 9:50	1.304	2.422	2.453	2.252	2.204	0.637	1.201	1.039	南	7.9	無
2016/6/16 10:00	1.303	2.415	2.452	2.251	2.201	0.636	1.201	1.038	南	9.7	無
2016/6/16 10:10	1.306	2.408	2.451	2.252	2.206	0.637	1.201	1.038	南	10.1	無
2016/6/16 10:20	1.304	2.403	2.452	2.251	2.206	0.638	1.201	1.038	南	10.5	有
2016/6/16 10:30	1.301	2.408	2.454	2.252	2.202	0.638	1.200	1.038	南	9.5	無
2016/6/16 10:40	1.302	2.410	2.456	2.253	2.199	0.638	1.201	1.039	南	9.6	無
2016/6/16 10:50	1.303	2.412	2.452	2.252	2.201	0.638	1.199	1.039	南	8.8	無
2016/6/16 11:00	1.306	2.415	2.453	2.253	2.203	0.637	1.200	1.039	南	8.0	有
2016/6/16 11:10	1.305	2.415	2.453	2.251	2.203	0.637	1.199	1.037	南南東	7.9	無
2016/6/16 11:20	1.302	2.413	2.452	2.251	2.198	0.637	1.202	1.039	南	7.1	無
2016/6/16 11:30	1.305	2.415	2.455	2.254	2.191	0.636	1.203	1.038	南	9.3	無
2016/6/16 11:40	1.305	2.417	2.457	2.256	2.199	0.636	1.202	1.037	南	9.2	無
2016/6/16 11:50	1.304	2.420	2.457	2.256	2.199	0.638	1.202	1.039	南南東	8.6	無
2016/6/16 12:00	1.303	2.420	2.458	2.256	2.197	0.638	1.199	1.039	南	8.4	無
2016/6/16 12:10	1.306	2.425	2.456	2.255	2.198	0.636	1.199	1.039	南	10.0	無
2016/6/16 12:20	1.306	2.425	2.459	2.255	2.199	0.637	1.201	1.038	南	9.1	無
2016/6/16 12:30	1.305	2.425	2.454	2.254	2.202	0.636	1.201	1.038	南南東	9.2	有
2016/6/16 12:40	1.306	2.427	2.424	2.255	2.201	0.638	1.203	1.038	南	9.3	有
2016/6/16 12:50	1.306	2.422	2.447	2.255	2.203	0.637	1.204	1.040	南	10.8	無
2016/6/16 13:00	1.306	2.427	2.458	2.253	2.202	0.637	1.202	1.039	南	11.1	有
2016/6/16 13:10	1.304	2.423	2.459	2.257	2.199	0.636	1.203	1.040	南南東	11.7	有
2016/6/16 13:20	1.307	2.422	2.454	2.252	2.193	0.637	1.201	1.039	南	9.4	有
2016/6/16 13:30	1.303	2.418	2.449	2.248	2.186	0.636	1.200	1.038	南	11.6	有
2016/6/16 13:40	1.303	2.415	2.442	2.248	2.169	0.636	1.198	1.039	南	11.7	有
2016/6/16 13:50	1.304	2.408	2.439	2.246	2.163	0.635	1.198	1.037	南	12.1	有
2016/6/16 14:00	1.302	2.410	2.436	2.245	2.163	0.637	1.199	1.036	南	11.3	有

福島第一原子力発電所 モニタリングポスト空間線量率

単位: $\mu\text{Sv/h}$

単位: m/s

日時	MP								スタック		感雨
	MP-1	MP-2	MP-3	MP-4	MP-5	MP-6	MP-7	MP-8	風向	風速	
2016/6/16 14:10	1.301	2.402	2.433	2.245	2.162	0.634	1.199	1.037	南	11.3	有
2016/6/16 14:20	1.302	2.405	2.438	2.243	2.158	0.636	1.197	1.035	南	10.0	有
2016/6/16 14:30	1.302	2.400	2.434	2.244	2.162	0.636	1.197	1.037	南	10.3	無
2016/6/16 14:40	1.300	2.402	2.436	2.245	2.154	0.637	1.199	1.037	南	9.4	有
2016/6/16 14:50	1.299	2.407	2.435	2.246	2.158	0.637	1.196	1.036	南	9.8	無
2016/6/16 15:00	1.299	2.403	2.434	2.248	2.157	0.636	1.199	1.036	南	11.6	無
2016/6/16 15:10	1.299	2.405	2.436	2.244	2.154	0.638	1.198	1.037	南	9.6	有
2016/6/16 15:20	1.299	2.407	2.435	2.245	2.154	0.636	1.198	1.036	南	9.9	無
2016/6/16 15:30	1.299	2.403	2.435	2.243	2.156	0.636	1.196	1.037	南	9.8	有
2016/6/16 15:40	1.303	2.403	2.430	2.243	2.161	0.637	1.196	1.035	南	9.4	有
2016/6/16 15:50	1.300	2.405	2.432	2.246	2.164	0.636	1.198	1.035	南	9.8	無
2016/6/16 16:00	1.299	2.405	2.433	2.244	2.165	0.635	1.200	1.037	南	10.6	無
2016/6/16 16:10	1.299	2.405	2.434	2.241	2.165	0.638	1.197	1.038	南南東	9.0	無
2016/6/16 16:20	1.297	2.405	2.435	2.243	2.168	0.638	1.196	1.036	南	10.8	無
2016/6/16 16:30	1.298	2.405	2.435	2.245	2.169	0.635	1.198	1.037	南	10.9	無
2016/6/16 16:40	1.300	2.408	2.436	2.242	2.169	0.635	1.201	1.036	南	10.4	無
2016/6/16 16:50	1.301	2.408	2.436	2.243	2.168	0.636	1.197	1.036	南	11.6	無
2016/6/16 17:00	1.301	2.407	2.435	2.245	2.170	0.636	1.197	1.037	南	10.8	無
2016/6/16 17:10	1.300	2.405	2.437	2.245	2.169	0.638	1.197	1.036	南	8.2	有
2016/6/16 17:20	1.301	2.405	2.439	2.246	2.167	0.636	1.198	1.035	南	11.0	無
2016/6/16 17:30	1.301	2.407	2.442	2.246	2.169	0.636	1.197	1.039	南	10.5	無
2016/6/16 17:40	1.297	2.407	2.439	2.246	2.168	0.635	1.197	1.036	南	9.8	無
2016/6/16 17:50	1.301	2.408	2.440	2.243	2.168	0.638	1.199	1.034	南	10.9	無
2016/6/16 18:00	1.300	2.405	2.436	2.248	2.169	0.635	1.197	1.036	南	9.3	有
2016/6/16 18:10	1.301	2.407	2.440	2.245	2.169	0.636	1.197	1.039	南	8.9	有
2016/6/16 18:20	1.301	2.405	2.436	2.249	2.169	0.638	1.197	1.037	南	8.9	有
2016/6/16 18:30	1.301	2.407	2.436	2.245	2.167	0.636	1.197	1.038	南	10.4	有
2016/6/16 18:40	1.300	2.407	2.441	2.243	2.168	0.638	1.195	1.035	南	8.8	無
2016/6/16 18:50	1.302	2.407	2.433	2.246	2.173	0.638	1.198	1.038	南	9.5	無
2016/6/16 19:00	1.299	2.407	2.438	2.246	2.167	0.636	1.198	1.037	南	9.5	有
2016/6/16 19:10	1.301	2.408	2.437	2.245	2.165	0.639	1.199	1.035	南	8.4	有
2016/6/16 19:20	1.305	2.407	2.435	2.241	2.164	0.637	1.198	1.038	南	9.4	有
2016/6/16 19:30	1.304	2.403	2.433	2.245	2.163	0.639	1.196	1.036	南	8.6	有
2016/6/16 19:40	1.302	2.402	2.433	2.244	2.162	0.637	1.197	1.035	南	7.8	無
2016/6/16 19:50	1.303	2.407	2.431	2.245	2.162	0.638	1.197	1.035	南	7.9	有
2016/6/16 20:00	1.301	2.403	2.428	2.244	2.160	0.639	1.198	1.035	南	8.1	無

福島第一原子力発電所 モニタリングポスト空間線量率

単位: $\mu\text{Sv/h}$ 単位: m/s

日時	MP								スタック		感雨
	MP-1	MP-2	MP-3	MP-4	MP-5	MP-6	MP-7	MP-8	風向	風速	
2016/6/16 20:10	1.301	2.402	2.429	2.242	2.160	0.638	1.198	1.036	南	9.0	有
2016/6/16 20:20	1.299	2.400	2.427	2.240	2.161	0.637	1.198	1.034	南	8.1	無
2016/6/16 20:30	1.299	2.398	2.428	2.246	2.158	0.639	1.196	1.037	南	8.5	無
2016/6/16 20:40	1.300	2.402	2.426	2.240	2.160	0.638	1.196	1.035	南	7.8	有
2016/6/16 20:50	1.300	2.398	2.429	2.242	2.157	0.638	1.194	1.034	南	7.4	有
2016/6/16 21:00	1.300	2.400	2.424	2.241	2.154	0.636	1.195	1.035	南	8.6	有
2016/6/16 21:10	1.296	2.398	2.419	2.240	2.156	0.638	1.196	1.034	南	7.5	有
2016/6/16 21:20	1.298	2.393	2.420	2.237	2.154	0.637	1.195	1.035	南	8.1	有
2016/6/16 21:30	1.295	2.393	2.417	2.236	2.151	0.637	1.197	1.035	南南東	8.2	有
2016/6/16 21:40	1.299	2.392	2.416	2.237	2.151	0.637	1.193	1.033	南南東	9.4	有
2016/6/16 21:50	1.296	2.393	2.415	2.233	2.146	0.637	1.194	1.035	南南東	9.0	有
2016/6/16 22:00	1.297	2.390	2.412	2.233	2.147	0.636	1.195	1.033	南南東	8.4	有
2016/6/16 22:10	1.296	2.390	2.413	2.233	2.145	0.636	1.194	1.034	南南東	8.7	有
2016/6/16 22:20	1.293	2.390	2.415	2.234	2.145	0.635	1.196	1.033	南南東	9.0	有
2016/6/16 22:30	1.295	2.388	2.409	2.234	2.143	0.635	1.194	1.032	南南東	8.0	有
2016/6/16 22:40	1.294	2.390	2.411	2.232	2.145	0.635	1.191	1.032	南南東	7.9	無
2016/6/16 22:50	1.295	2.387	2.408	2.234	2.140	0.633	1.192	1.033	南南東	9.0	無
2016/6/16 23:00	1.294	2.388	2.409	2.230	2.141	0.635	1.193	1.034	南南東	9.0	無
2016/6/16 23:10	1.295	2.388	2.411	2.234	2.141	0.636	1.194	1.035	南南東	8.6	無
2016/6/16 23:20	1.295	2.388	2.409	2.232	2.144	0.635	1.193	1.036	南南東	7.8	無
2016/6/16 23:30	1.294	2.385	2.409	2.232	2.145	0.635	1.192	1.034	南南東	7.1	無
2016/6/16 23:40	1.293	2.387	2.409	2.230	2.143	0.636	1.191	1.037	南南東	7.0	無
2016/6/16 23:50	1.296	2.387	2.407	2.230	2.140	0.635	1.193	1.039	南南東	7.7	有
2016/6/17 0:00	1.292	2.387	2.405	2.227	2.142	0.636	1.193	1.036	南南東	5.1	有
2016/6/17 0:10	1.291	2.378	2.404	2.228	2.144	0.635	1.192	1.036	南南東	5.8	無
2016/6/17 0:20	1.292	2.377	2.404	2.229	2.138	0.636	1.191	1.036	南南東	5.2	無
2016/6/17 0:30	1.293	2.382	2.404	2.228	2.141	0.636	1.192	1.032	南南東	4.2	無
2016/6/17 0:40	1.290	2.382	2.405	2.231	2.144	0.636	1.192	1.034	南東	3.6	有
2016/6/17 0:50	1.290	2.380	2.402	2.227	2.141	0.634	1.193	1.035	南東	4.1	有
2016/6/17 1:00	1.287	2.377	2.396	2.228	2.141	0.636	1.190	1.033	南東	4.3	有
2016/6/17 1:10	1.288	2.377	2.399	2.230	2.139	0.635	1.191	1.034	南東	3.7	無
2016/6/17 1:20	1.289	2.377	2.399	2.226	2.140	0.634	1.191	1.033	南東	3.6	無
2016/6/17 1:30	1.289	2.375	2.394	2.222	2.132	0.634	1.189	1.031	南東	3.9	有
2016/6/17 1:40	1.286	2.367	2.381	2.213	2.115	0.633	1.188	1.030	南東	3.1	有
2016/6/17 1:50	1.285	2.357	2.376	2.208	2.116	0.634	1.187	1.031	南東	2.6	有
2016/6/17 2:00	1.282	2.355	2.370	2.208	2.106	0.634	1.186	1.029	南東	4.8	有

福島第一原子力発電所 モニタリングポスト空間線量率

単位: $\mu\text{Sv/h}$

単位: m/s

日時	MP								スタック		感雨
	MP-1	MP-2	MP-3	MP-4	MP-5	MP-6	MP-7	MP-8	風向	風速	
2016/6/17 2:10	1.279	2.352	2.371	2.205	2.111	0.633	1.184	1.027	南東	4.5	有
2016/6/17 2:20	1.276	2.348	2.372	2.206	2.108	0.632	1.185	1.028	南東	6.5	有
2016/6/17 2:30	1.277	2.350	2.371	2.200	2.111	0.633	1.184	1.028	南東	7.0	有
2016/6/17 2:40	1.276	2.350	2.366	2.197	2.107	0.630	1.182	1.028	南東	5.9	有
2016/6/17 2:50	1.275	2.347	2.367	2.200	2.105	0.632	1.183	1.028	南東	5.2	無
2016/6/17 3:00	1.274	2.350	2.365	2.198	2.101	0.633	1.181	1.026	南東	2.8	無
2016/6/17 3:10	1.277	2.350	2.365	2.195	2.106	0.630	1.182	1.027	南東	2.2	無
2016/6/17 3:20	1.276	2.352	2.370	2.198	2.105	0.631	1.182	1.029	東南東	3.1	有
2016/6/17 3:30	1.276	2.348	2.367	2.197	2.110	0.633	1.183	1.029	南東	3.2	無
2016/6/17 3:40	1.278	2.353	2.372	2.195	2.108	0.633	1.182	1.028	南東	3.3	無
2016/6/17 3:50	1.276	2.352	2.371	2.197	2.109	0.634	1.183	1.027	南東	1.4	有
2016/6/17 4:00	1.276	2.352	2.375	2.198	2.112	0.634	1.182	1.030	南東	1.2	無
2016/6/17 4:10	1.278	2.355	2.370	2.198	2.114	0.633	1.183	1.030	東南東	1.4	有
2016/6/17 4:20	1.277	2.353	2.369	2.200	2.112	0.632	1.184	1.031	東	0.9	無
2016/6/17 4:30	1.274	2.348	2.363	2.197	2.109	0.632	1.182	1.029	北東	2.0	有
2016/6/17 4:40	1.274	2.345	2.361	2.191	2.104	0.632	1.182	1.028	北北東	0.9	無
2016/6/17 4:50	1.275	2.343	2.362	2.190	2.108	0.632	1.181	1.028	北北西	1.7	無
2016/6/17 5:00	1.276	2.343	2.362	2.189	2.107	0.632	1.180	1.029	北	1.9	無
2016/6/17 5:10	1.273	2.345	2.362	2.189	2.107	0.632	1.181	1.027	北	2.3	無
2016/6/17 5:20	1.272	2.345	2.361	2.189	2.102	0.629	1.180	1.030	北	2.2	無
2016/6/17 5:30	1.274	2.342	2.361	2.183	2.101	0.630	1.179	1.029	北	2.2	無
2016/6/17 5:40	1.272	2.342	2.360	2.185	2.104	0.628	1.182	1.025	北	2.6	有
2016/6/17 5:50	1.272	2.340	2.355	2.185	2.096	0.628	1.179	1.026	北	2.6	有
2016/6/17 6:00	1.267	2.338	2.351	2.182	2.096	0.629	1.179	1.025	北	2.5	有
2016/6/17 6:10	1.267	2.337	2.346	2.180	2.095	0.628	1.176	1.026	北	2.0	有
2016/6/17 6:20	1.265	2.342	2.349	2.175	2.097	0.627	1.175	1.024	北北西	2.9	無
2016/6/17 6:30	1.264	2.340	2.351	2.176	2.091	0.627	1.179	1.023	北北西	2.9	有
2016/6/17 6:40	1.268	2.342	2.352	2.180	2.097	0.627	1.180	1.025	北北西	2.6	無
2016/6/17 6:50	1.268	2.343	2.353	2.178	2.099	0.628	1.180	1.027	北北西	3.1	無
2016/6/17 7:00	1.267	2.345	2.355	2.179	2.103	0.628	1.180	1.025	北北西	3.4	無
2016/6/17 7:10	1.269	2.345	2.360	2.179	2.101	0.629	1.180	1.027	北北西	2.9	無
2016/6/17 7:20	1.268	2.345	2.357	2.184	2.103	0.630	1.181	1.026	北	3.1	無
2016/6/17 7:30	1.272	2.350	2.362	2.183	2.107	0.627	1.180	1.026	北	3.3	無
2016/6/17 7:40	1.270	2.355	2.364	2.187	2.107	0.628	1.179	1.025	北	3.3	無
2016/6/17 7:50	1.272	2.350	2.367	2.184	2.113	0.628	1.184	1.028	北北西	2.8	無
2016/6/17 8:00	1.270	2.350	2.365	2.187	2.108	0.628	1.181	1.027	北北西	4.6	無

風速が0.5m/s未満の場合「CALM」(静穏)、この時の風向を「-」と表記する。

Monitoring data by a monitoring car* at Fukushima Daiichi Nuclear Power Station (μ Sv/h)

* The data from monitoring car may deficit as the vehicle may change monitoring point.

*About the direction of the wind and the wind velocity,we are measuring with the weather observation meter of the 10m higher.

*"-": the wind velocity/"CALM":the wind direction is below 0.5m/s.

Measuring Point	Measurement Date	γ Ray	Neutron Ray	Weather	Wind Direction	Wind Velocity (m/s)
West Gate	2016/6/16 0:00	0.9	<0.01	Cloudy	S	1.4
West Gate	2016/6/16 0:10	0.9	<0.01	Cloudy	SSE	1.1
West Gate	2016/6/16 0:20	0.9	<0.01	Cloudy	SE	1.9
West Gate	2016/6/16 0:30	0.9	<0.01	Cloudy	SSE	1.8
West Gate	2016/6/16 0:40	0.9	<0.01	Cloudy	S	2.2
West Gate	2016/6/16 0:50	0.9	<0.01	Cloudy	SSE	1.3
West Gate	2016/6/16 1:00	0.9	<0.01	Cloudy	SE	1.4
West Gate	2016/6/16 1:10	0.9	<0.01	Cloudy	SSW	2.2
West Gate	2016/6/16 1:20	0.9	<0.01	Cloudy	SSW	2.8
West Gate	2016/6/16 1:30	0.9	<0.01	Cloudy	SSW	2.9
West Gate	2016/6/16 1:40	0.9	<0.01	Cloudy	SSW	1.8
West Gate	2016/6/16 1:50	0.9	<0.01	Cloudy	SSW	0.9
West Gate	2016/6/16 2:00	0.9	<0.01	Cloudy	SW	0.7
West Gate	2016/6/16 2:10	0.9	<0.01	Cloudy	SSW	1.5
West Gate	2016/6/16 2:20	0.9	<0.01	Cloudy	SSW	1.5
West Gate	2016/6/16 2:30	0.9	<0.01	Cloudy	SSW	2.2
West Gate	2016/6/16 2:40	0.9	<0.01	Cloudy	SSW	2.4
West Gate	2016/6/16 2:50	0.9	<0.01	Cloudy	SSW	2.6
West Gate	2016/6/16 3:00	0.9	<0.01	Cloudy	SSW	2.6
West Gate	2016/6/16 3:10	0.9	<0.01	Cloudy	SSW	2.2
West Gate	2016/6/16 3:20	0.9	<0.01	Cloudy	SSW	2.5
West Gate	2016/6/16 3:30	0.9	<0.01	Cloudy	S	2.7
West Gate	2016/6/16 3:40	0.9	<0.01	Cloudy	S	2.6
West Gate	2016/6/16 3:50	0.9	<0.01	Cloudy	S	2.2
West Gate	2016/6/16 4:00	0.9	<0.01	Rain	S	2.1
West Gate	2016/6/16 4:10	0.9	<0.01	Cloudy	S	1.4
West Gate	2016/6/16 4:20	0.9	<0.01	Cloudy	SSW	1.5
West Gate	2016/6/16 4:30	0.9	<0.01	Rain	S	1.7
West Gate	2016/6/16 4:40	0.9	<0.01	Rain	S	1.9
West Gate	2016/6/16 4:50	0.9	<0.01	Rain	S	1.7
West Gate	2016/6/16 5:00	0.9	<0.01	Rain	S	1.5
West Gate	2016/6/16 5:10	0.9	<0.01	Cloudy	S	1.2
West Gate	2016/6/16 5:20	0.9	<0.01	Cloudy	SSE	1.0
West Gate	2016/6/16 5:30	0.9	<0.01	Cloudy	SE	1.3
West Gate	2016/6/16 5:40	0.9	<0.01	Cloudy	ESE	1.9
West Gate	2016/6/16 5:50	0.9	<0.01	Cloudy	ESE	2.6
West Gate	2016/6/16 6:00	0.9	<0.01	Cloudy	SE	1.9
West Gate	2016/6/16 6:10	0.9	<0.01	Cloudy	SE	2.0
West Gate	2016/6/16 6:20	0.9	<0.01	Cloudy	S	2.3
West Gate	2016/6/16 6:30	0.9	<0.01	Rain	S	2.4
West Gate	2016/6/16 6:40	0.9	<0.01	Cloudy	S	2.4
West Gate	2016/6/16 6:50	0.9	<0.01	Cloudy	S	2.2
West Gate	2016/6/16 7:00	0.9	<0.01	Cloudy	S	2.3
West Gate	2016/6/16 7:10	0.9	<0.01	Rain	S	2.1
West Gate	2016/6/16 7:20	0.9	<0.01	Cloudy	SSE	3.4
West Gate	2016/6/16 7:30	0.9	<0.01	Cloudy	SSE	3.3
West Gate	2016/6/16 7:40	0.9	<0.01	Cloudy	S	3.1
West Gate	2016/6/16 7:50	0.9	<0.01	Cloudy	S	3.7
West Gate	2016/6/16 8:00	0.9	<0.01	Cloudy	S	4.0
West Gate	2016/6/16 8:10	0.9	<0.01	Cloudy	S	3.6
West Gate	2016/6/16 8:20	0.9	<0.01	Cloudy	S	3.9
West Gate	2016/6/16 8:30	0.9	<0.01	Cloudy	SSE	3.9
West Gate	2016/6/16 8:40	0.9	<0.01	Cloudy	S	4.0
West Gate	2016/6/16 8:50	0.9	<0.01	Cloudy	S	2.5
West Gate	2016/6/16 9:00	0.9	<0.01	Cloudy	SSE	3.0
West Gate	2016/6/16 9:10	0.9	<0.01	Cloudy	SSE	3.5
West Gate	2016/6/16 9:20	0.9	<0.01	Cloudy	SSE	3.6
West Gate	2016/6/16 9:30	0.9	<0.01	Cloudy	SSE	3.4
West Gate	2016/6/16 9:40	0.9	<0.01	Cloudy	SSE	3.0
West Gate	2016/6/16 9:50	0.9	<0.01	Cloudy	SSE	3.7
West Gate	2016/6/16 10:00	0.9	<0.01	Cloudy	SSE	4.4
West Gate	2016/6/16 10:10	0.9	<0.01	Cloudy	SSE	4.4
West Gate	2016/6/16 10:20	0.9	<0.01	Rain	SSE	4.1
West Gate	2016/6/16 10:30	0.9	<0.01	Cloudy	SSE	3.4
West Gate	2016/6/16 10:40	0.9	<0.01	Cloudy	SSE	4.0
West Gate	2016/6/16 10:50	0.9	<0.01	Cloudy	SSE	3.7
West Gate	2016/6/16 11:00	0.9	<0.01	Rain	SSE	3.4
West Gate	2016/6/16 11:10	0.9	<0.01	Cloudy	SE	3.8

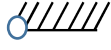

Measuring Point	Measurement Date	γ Ray	Neutron Ray	Weather	Wind Direction	Wind Velocity (m/s)
West Gate	2016/6/16 11:20	0.9	<0.01	Cloudy	SE	3.3
West Gate	2016/6/16 11:30	0.9	<0.01	Cloudy	SSE	3.4
West Gate	2016/6/16 11:40	0.9	<0.01	Cloudy	SSE	4.3
West Gate	2016/6/16 11:50	0.9	<0.01	Cloudy	SSE	3.7
West Gate	2016/6/16 12:00	0.9	<0.01	Cloudy	S	3.9
West Gate	2016/6/16 12:10	0.9	<0.01	Cloudy	SSE	4.3
West Gate	2016/6/16 12:20	0.9	<0.01	Cloudy	SSE	4.5
West Gate	2016/6/16 12:30	0.9	<0.01	Rain	SSE	4.2
West Gate	2016/6/16 12:40	0.9	<0.01	Rain	SSE	4.1
West Gate	2016/6/16 12:50	0.9	<0.01	Cloudy	S	4.7
West Gate	2016/6/16 13:00	0.9	<0.01	Rain	S	5.1
West Gate	2016/6/16 13:10	0.9	<0.01	Rain	S	4.3
West Gate	2016/6/16 13:20	0.9	<0.01	Rain	S	4.8
West Gate	2016/6/16 13:30	0.9	<0.01	Rain	S	5.1
West Gate	2016/6/16 13:40	0.9	<0.01	Rain	S	4.6
West Gate	2016/6/16 13:50	0.9	<0.01	Rain	S	5.5
West Gate	2016/6/16 14:00	0.9	<0.01	Rain	S	5.2
West Gate	2016/6/16 14:10	0.9	<0.01	Rain	S	5.1
West Gate	2016/6/16 14:20	0.9	<0.01	Rain	S	4.8
West Gate	2016/6/16 14:30	0.9	<0.01	Cloudy	S	5.4
West Gate	2016/6/16 14:40	0.9	<0.01	Rain	S	4.7
West Gate	2016/6/16 14:50	0.9	<0.01	Cloudy	S	4.8
West Gate	2016/6/16 15:00	0.9	<0.01	Cloudy	S	5.3
West Gate	2016/6/16 15:10	0.9	<0.01	Rain	S	5.2
West Gate	2016/6/16 15:20	0.9	<0.01	Cloudy	S	4.7
West Gate	2016/6/16 15:30	0.9	<0.01	Rain	S	4.4
West Gate	2016/6/16 15:40	0.9	<0.01	Rain	S	4.3
West Gate	2016/6/16 15:50	0.9	<0.01	Cloudy	S	4.6
West Gate	2016/6/16 16:00	0.9	<0.01	Cloudy	S	5.2
West Gate	2016/6/16 16:10	0.9	<0.01	Cloudy	S	5.5
West Gate	2016/6/16 16:20	0.9	<0.01	Cloudy	S	5.4
West Gate	2016/6/16 16:30	0.9	<0.01	Cloudy	S	5.3
West Gate	2016/6/16 16:40	0.9	<0.01	Cloudy	S	5.1
West Gate	2016/6/16 16:50	0.9	<0.01	Cloudy	S	5.1
West Gate	2016/6/16 17:00	0.9	<0.01	Cloudy	S	4.5
West Gate	2016/6/16 17:10	0.9	<0.01	Rain	S	4.5
West Gate	2016/6/16 17:20	0.9	<0.01	Cloudy	SSW	5.5
West Gate	2016/6/16 17:30	0.9	<0.01	Cloudy	SSW	5.5
West Gate	2016/6/16 17:40	0.9	<0.01	Cloudy	SSW	5.8
West Gate	2016/6/16 17:50	0.9	<0.01	Cloudy	SSW	4.9
West Gate	2016/6/16 18:00	0.9	<0.01	Rain	SSW	4.5
West Gate	2016/6/16 18:10	0.9	<0.01	Rain	S	4.1
West Gate	2016/6/16 18:20	0.9	<0.01	Rain	S	4.6
West Gate	2016/6/16 18:30	0.9	<0.01	Rain	S	4.2
West Gate	2016/6/16 18:40	0.9	<0.01	Cloudy	S	4.2
West Gate	2016/6/16 18:50	0.9	<0.01	Cloudy	S	4.3
West Gate	2016/6/16 19:00	0.9	<0.01	Rain	S	3.6
West Gate	2016/6/16 19:10	0.9	<0.01	Rain	S	3.7
West Gate	2016/6/16 19:20	0.9	<0.01	Rain	S	4.0
West Gate	2016/6/16 19:30	0.9	<0.01	Rain	S	3.7
West Gate	2016/6/16 19:40	0.9	<0.01	Cloudy	S	4.5
West Gate	2016/6/16 19:50	0.9	<0.01	Rain	S	3.2
West Gate	2016/6/16 20:00	0.9	<0.01	Cloudy	S	3.4
West Gate	2016/6/16 20:10	0.9	<0.01	Rain	S	3.6
West Gate	2016/6/16 20:20	0.9	<0.01	Cloudy	S	3.5
West Gate	2016/6/16 20:30	0.9	<0.01	Cloudy	S	3.1
West Gate	2016/6/16 20:40	0.9	<0.01	Rain	S	3.3
West Gate	2016/6/16 20:50	0.9	<0.01	Rain	S	3.2
West Gate	2016/6/16 21:00	0.9	<0.01	Rain	S	3.4
West Gate	2016/6/16 21:10	0.9	<0.01	Rain	S	2.6
West Gate	2016/6/16 21:20	0.9	<0.01	Rain	S	3.0
West Gate	2016/6/16 21:30	0.9	<0.01	Rain	S	2.9
West Gate	2016/6/16 21:40	0.9	<0.01	Rain	S	3.4
West Gate	2016/6/16 21:50	0.9	<0.01	Rain	S	3.0
West Gate	2016/6/16 22:00	0.9	<0.01	Rain	S	3.0
West Gate	2016/6/16 22:10	0.9	<0.01	Rain	SSE	2.5
West Gate	2016/6/16 22:20	0.9	<0.01	Rain	SSE	1.9
West Gate	2016/6/16 22:30	0.9	<0.01	Rain	S	2.3
West Gate	2016/6/16 22:40	0.9	<0.01	Cloudy	SSE	2.0
West Gate	2016/6/16 22:50	0.9	<0.01	Cloudy	SSE	1.9
West Gate	2016/6/16 23:00	0.9	<0.01	Cloudy	S	2.8
West Gate	2016/6/16 23:10	0.9	<0.01	Cloudy	S	3.3
West Gate	2016/6/16 23:20	0.9	<0.01	Cloudy	S	3.0
West Gate	2016/6/16 23:30	0.9	<0.01	Cloudy	S	2.4
West Gate	2016/6/16 23:40	0.9	<0.01	Cloudy	S	2.7
West Gate	2016/6/16 23:50	0.9	<0.01	Rain	S	2.4

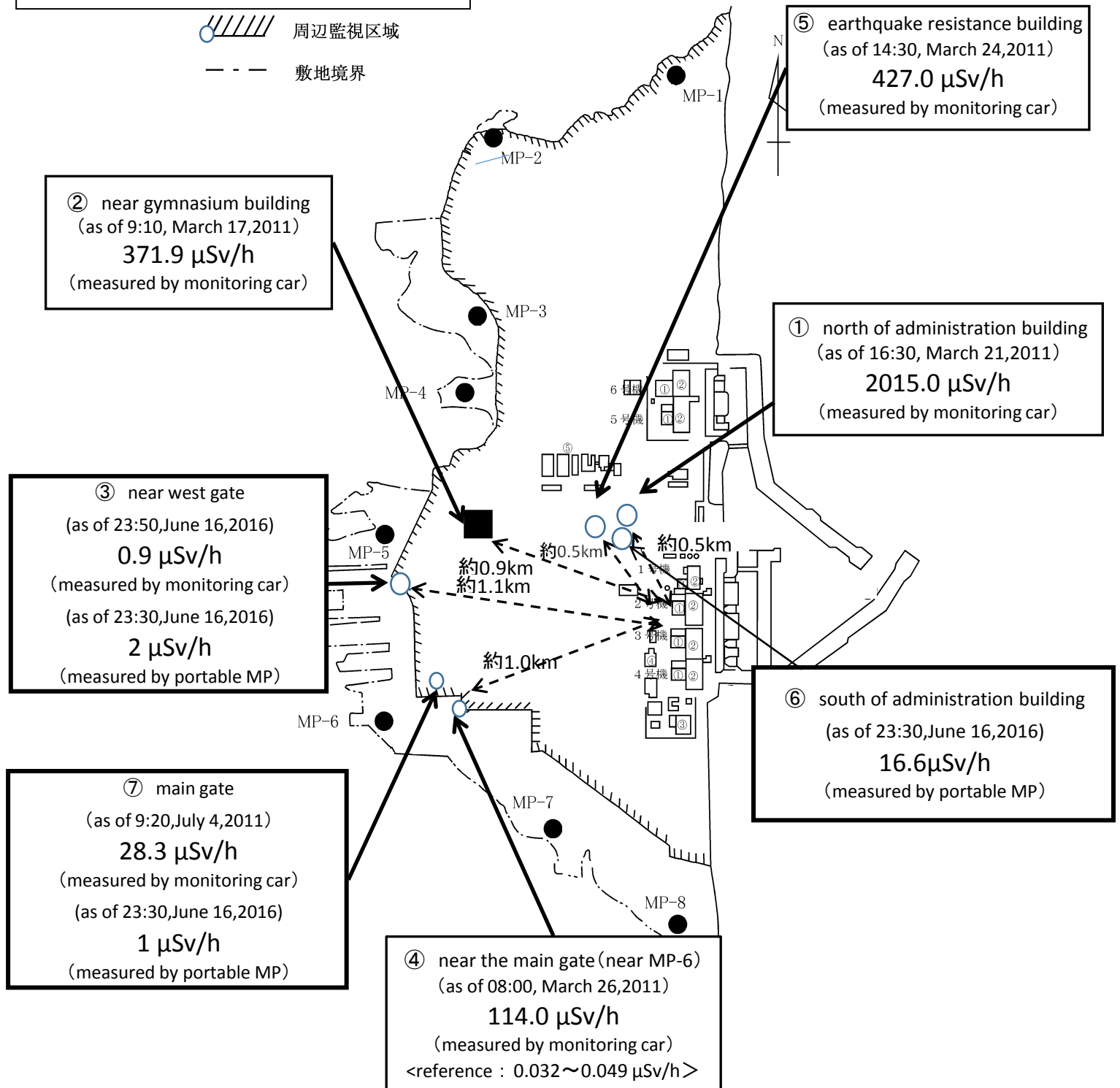
Fukushima Daiichi Nuclear Power Plant

2016/6/16

周辺監視区域: supervised outside area
敷地境界: site boundary

as of 23:50

 周辺監視区域
 敷地境界



※Reference data indicate the normal fluctuation range of airborne radiation rate.