

Fixed point Monitoring Status by Temporary Monitoring Post at Fukushima Daiichi Nuclear Power Station

Date	Radiation Dose Rate (μ Sv/h) At the Main Buiding	Radiation Dose Rate (μ Sv/h) At the Main Gate	Radiation Dose Rate (μ Sv/h) At the West Gate
2016/6/15 0:00	16	1	2
2016/6/15 0:30	17	1	2
2016/6/15 1:00	16	1	2
2016/6/15 1:30	16	1	2
2016/6/15 2:00	16	1	2
2016/6/15 2:30	16	1	2
2016/6/15 3:00	17	1	2
2016/6/15 3:30	17	1	2
2016/6/15 4:00	17	1	2
2016/6/15 4:30	17	1	2
2016/6/15 5:00	17	1	2
2016/6/15 5:30	17	1	2
2016/6/15 6:00	17	1	2
2016/6/15 6:30	17	1	2
2016/6/15 7:00	17	1	2
2016/6/15 7:30	17	1	2
2016/6/15 8:00	17	1	2
2016/6/15 8:30	17	1	2
2016/6/15 9:00	17	1	2
2016/6/15 9:30	16	1	2
2016/6/15 10:00	17	1	2
2016/6/15 10:30	17	1	2
2016/6/15 11:00	17	1	2
2016/6/15 11:30	17	1	2
2016/6/15 12:00	17	1	2
2016/6/15 12:30	17	1	2
2016/6/15 13:00	17	1	2
2016/6/15 13:30	17	1	2
2016/6/15 14:00	17	1	2
2016/6/15 14:30	17	1	2
2016/6/15 15:00	17	1	2
2016/6/15 15:30	17	1	2
2016/6/15 16:00	17	1	2
2016/6/15 16:30	17	1	2
2016/6/15 17:00	17	1	2
2016/6/15 17:30	17	1	2
2016/6/15 18:00	17	1	2
2016/6/15 18:30	17	1	2
2016/6/15 19:00	17	1	2
2016/6/15 19:30	17	1	2
2016/6/15 20:00	17	1	2
2016/6/15 20:30	17	1	2
2016/6/15 21:00	17	1	2
2016/6/15 21:30	17	1	2
2016/6/15 22:00	17	1	2
2016/6/15 22:30	17	1	2
2016/6/15 23:00	17	1	2
2016/6/15 23:30	17	1	2

福島第一原子力発電所 モニタリングポスト空間線量率

単位: $\mu\text{Sv/h}$

単位: m/s

日時	MP								スタック		感雨
	MP-1	MP-2	MP-3	MP-4	MP-5	MP-6	MP-7	MP-8	風向	風速	
2016/6/15 8:00	1.299	2.423	2.455	2.242	2.222	0.631	1.193	1.039	北東	1.5	無
2016/6/15 8:10	1.300	2.422	2.451	2.243	2.218	0.631	1.197	1.038	東北東	1.4	無
2016/6/15 8:20	1.297	2.422	2.451	2.243	2.220	0.633	1.196	1.036	東北東	0.9	無
2016/6/15 8:30	1.299	2.422	2.451	2.246	2.215	0.631	1.197	1.037	東南東	0.6	無
2016/6/15 8:40	1.297	2.425	2.448	2.241	2.217	0.633	1.199	1.037	東	0.6	無
2016/6/15 8:50	1.298	2.427	2.458	2.241	2.215	0.631	1.198	1.038	東南東	0.9	無
2016/6/15 9:00	1.299	2.425	2.456	2.242	2.219	0.632	1.197	1.039	-	CALM	無
2016/6/15 9:10	1.299	2.427	2.457	2.243	2.220	0.631	1.198	1.040	南東	1.2	無
2016/6/15 9:20	1.300	2.423	2.454	2.243	2.221	0.633	1.198	1.038	東南東	1.2	無
2016/6/15 9:30	1.299	2.428	2.456	2.245	2.221	0.632	1.199	1.039	東南東	0.9	無
2016/6/15 9:40	1.299	2.428	2.457	2.243	2.219	0.631	1.198	1.037	南東	1.2	無
2016/6/15 9:50	1.300	2.428	2.454	2.248	2.217	0.630	1.199	1.038	東南東	1.4	無
2016/6/15 10:00	1.297	2.430	2.454	2.245	2.215	0.631	1.197	1.036	南東	1.5	無
2016/6/15 10:10	1.300	2.432	2.451	2.244	2.214	0.631	1.197	1.035	南南東	1.7	無
2016/6/15 10:20	1.294	2.432	2.456	2.246	2.215	0.632	1.199	1.036	南東	1.1	無
2016/6/15 10:30	1.293	2.427	2.457	2.244	2.212	0.631	1.199	1.037	南東	1.7	無
2016/6/15 10:40	1.296	2.427	2.458	2.247	2.216	0.632	1.197	1.036	南東	2.3	無
2016/6/15 10:50	1.299	2.428	2.458	2.244	2.214	0.632	1.199	1.038	南東	1.7	無
2016/6/15 11:00	1.298	2.410	2.459	2.244	2.212	0.633	1.200	1.035	南東	1.7	無
2016/6/15 11:10	1.299	2.410	2.459	2.246	2.216	0.631	1.196	1.035	南東	2.5	無
2016/6/15 11:20	1.300	2.422	2.457	2.246	2.214	0.633	1.197	1.036	南南東	2.0	無
2016/6/15 11:30	1.303	2.415	2.460	2.247	2.217	0.631	1.199	1.038	南東	3.2	無
2016/6/15 11:40	1.304	2.412	2.457	2.246	2.216	0.632	1.198	1.037	南東	2.6	無
2016/6/15 11:50	1.303	2.412	2.463	2.246	2.216	0.633	1.200	1.038	南東	2.5	無
2016/6/15 12:00	1.300	2.423	2.461	2.248	2.215	0.632	1.196	1.037	南東	2.3	無
2016/6/15 12:10	1.300	2.423	2.459	2.247	2.216	0.634	1.197	1.039	南東	2.6	無
2016/6/15 12:20	1.299	2.422	2.455	2.247	2.219	0.636	1.200	1.035	南東	2.5	無
2016/6/15 12:30	1.299	2.425	2.459	2.246	2.214	0.634	1.201	1.037	東南東	2.6	無
2016/6/15 12:40	1.302	2.427	2.457	2.248	2.221	0.635	1.199	1.037	南東	2.2	無
2016/6/15 12:50	1.301	2.427	2.459	2.247	2.221	0.633	1.200	1.036	南東	2.5	無
2016/6/15 13:00	1.302	2.425	2.461	2.246	2.224	0.635	1.200	1.040	南東	2.3	無
2016/6/15 13:10	1.303	2.430	2.460	2.248	2.220	0.636	1.201	1.038	東南東	2.6	無
2016/6/15 13:20	1.298	2.425	2.460	2.245	2.224	0.636	1.200	1.037	南東	3.0	無
2016/6/15 13:30	1.302	2.425	2.464	2.245	2.213	0.635	1.200	1.039	南東	2.0	無
2016/6/15 13:40	1.302	2.430	2.464	2.248	2.207	0.636	1.201	1.035	東南東	3.1	無
2016/6/15 13:50	1.300	2.428	2.461	2.249	2.206	0.636	1.202	1.038	東南東	3.4	無
2016/6/15 14:00	1.299	2.425	2.460	2.248	2.203	0.638	1.200	1.036	南東	2.6	無

福島第一原子力発電所 モニタリングポスト空間線量率

単位: $\mu\text{Sv/h}$

単位: m/s

日時	MP								スタック		感雨
	MP-1	MP-2	MP-3	MP-4	MP-5	MP-6	MP-7	MP-8	風向	風速	
2016/6/15 14:10	1.301	2.430	2.459	2.251	2.209	0.637	1.201	1.038	東南東	2.8	無
2016/6/15 14:20	1.302	2.427	2.464	2.252	2.204	0.637	1.200	1.038	東南東	2.8	無
2016/6/15 14:30	1.302	2.428	2.465	2.249	2.203	0.638	1.200	1.037	東南東	3.1	無
2016/6/15 14:40	1.298	2.428	2.465	2.251	2.203	0.637	1.199	1.037	東南東	2.3	無
2016/6/15 14:50	1.303	2.430	2.463	2.250	2.202	0.636	1.199	1.037	東南東	3.5	無
2016/6/15 15:00	1.302	2.427	2.465	2.251	2.201	0.637	1.200	1.038	南東	2.2	無
2016/6/15 15:10	1.303	2.432	2.464	2.251	2.200	0.637	1.202	1.036	南東	3.3	無
2016/6/15 15:20	1.303	2.430	2.463	2.250	2.202	0.635	1.201	1.035	南東	2.5	無
2016/6/15 15:30	1.303	2.428	2.466	2.255	2.206	0.633	1.199	1.037	南南東	2.9	無
2016/6/15 15:40	1.302	2.430	2.470	2.254	2.205	0.635	1.201	1.038	南東	3.0	無
2016/6/15 15:50	1.305	2.433	2.470	2.252	2.208	0.636	1.200	1.037	南東	3.2	無
2016/6/15 16:00	1.303	2.432	2.469	2.253	2.201	0.634	1.200	1.037	南東	2.3	無
2016/6/15 16:10	1.302	2.430	2.468	2.253	2.204	0.635	1.200	1.039	南東	3.0	無
2016/6/15 16:20	1.305	2.428	2.469	2.253	2.209	0.636	1.201	1.037	南南東	2.3	無
2016/6/15 16:30	1.304	2.430	2.469	2.253	2.210	0.638	1.201	1.037	南南東	2.8	無
2016/6/15 16:40	1.302	2.430	2.472	2.254	2.207	0.636	1.199	1.039	南南東	2.5	無
2016/6/15 16:50	1.306	2.435	2.470	2.255	2.211	0.638	1.199	1.039	南南東	2.3	無
2016/6/15 17:00	1.305	2.432	2.470	2.251	2.208	0.637	1.198	1.039	南南東	2.3	無
2016/6/15 17:10	1.303	2.430	2.473	2.253	2.213	0.637	1.200	1.040	南南西	1.4	無
2016/6/15 17:20	1.305	2.432	2.470	2.253	2.213	0.636	1.200	1.038	南	1.9	無
2016/6/15 17:30	1.307	2.432	2.471	2.253	2.211	0.638	1.201	1.039	南	2.0	無
2016/6/15 17:40	1.306	2.432	2.471	2.255	2.213	0.638	1.202	1.039	南南西	2.3	無
2016/6/15 17:50	1.307	2.430	2.471	2.252	2.212	0.639	1.199	1.041	南	1.5	無
2016/6/15 18:00	1.306	2.430	2.472	2.251	2.216	0.636	1.200	1.040	南	1.7	無
2016/6/15 18:10	1.305	2.430	2.470	2.252	2.216	0.639	1.199	1.039	南南西	2.2	無
2016/6/15 18:20	1.306	2.428	2.466	2.252	2.218	0.638	1.199	1.039	南南西	1.7	無
2016/6/15 18:30	1.306	2.432	2.469	2.254	2.218	0.639	1.201	1.041	南南西	1.7	無
2016/6/15 18:40	1.307	2.432	2.470	2.253	2.219	0.640	1.199	1.041	南西	0.6	無
2016/6/15 18:50	1.306	2.430	2.474	2.254	2.218	0.639	1.199	1.040	-	CALM	無
2016/6/15 19:00	1.306	2.428	2.471	2.254	2.214	0.638	1.197	1.042	南	1.2	無
2016/6/15 19:10	1.307	2.432	2.473	2.254	2.218	0.639	1.198	1.043	南	1.4	無
2016/6/15 19:20	1.305	2.428	2.471	2.257	2.217	0.640	1.202	1.041	南南東	1.4	無
2016/6/15 19:30	1.306	2.428	2.470	2.256	2.216	0.640	1.200	1.042	南	1.4	無
2016/6/15 19:40	1.305	2.432	2.470	2.252	2.213	0.639	1.200	1.041	南	1.1	無
2016/6/15 19:50	1.307	2.428	2.474	2.252	2.218	0.640	1.202	1.041	南	1.9	無
2016/6/15 20:00	1.306	2.428	2.470	2.254	2.219	0.640	1.201	1.040	南	1.7	無

福島第一原子力発電所 モニタリングポスト空間線量率

単位: $\mu\text{Sv/h}$

単位: m/s

日時	MP								スタック		感雨
	MP-1	MP-2	MP-3	MP-4	MP-5	MP-6	MP-7	MP-8	風向	風速	
2016/6/15 20:10	1.307	2.430	2.467	2.253	2.216	0.638	1.201	1.040	南	0.8	無
2016/6/15 20:20	1.307	2.428	2.468	2.253	2.214	0.639	1.200	1.042	南南東	1.7	無
2016/6/15 20:30	1.305	2.432	2.470	2.254	2.217	0.639	1.203	1.042	東南東	1.1	無
2016/6/15 20:40	1.305	2.432	2.468	2.253	2.216	0.640	1.201	1.041	南東	1.2	無
2016/6/15 20:50	1.307	2.432	2.468	2.253	2.217	0.641	1.202	1.040	南南東	0.8	無
2016/6/15 21:00	1.304	2.433	2.473	2.249	2.218	0.638	1.201	1.041	南南西	1.4	無
2016/6/15 21:10	1.308	2.430	2.469	2.254	2.218	0.640	1.202	1.041	東南東	0.9	無
2016/6/15 21:20	1.307	2.428	2.466	2.253	2.221	0.639	1.201	1.042	南東	1.1	無
2016/6/15 21:30	1.304	2.432	2.469	2.252	2.219	0.640	1.200	1.042	南東	1.2	無
2016/6/15 21:40	1.307	2.430	2.468	2.254	2.219	0.638	1.201	1.042	-	CALM	無
2016/6/15 21:50	1.307	2.428	2.471	2.252	2.222	0.640	1.200	1.041	南東	1.4	無
2016/6/15 22:00	1.307	2.430	2.470	2.255	2.218	0.639	1.202	1.039	南南東	1.4	無
2016/6/15 22:10	1.307	2.430	2.472	2.252	2.221	0.640	1.201	1.040	南南東	1.4	無
2016/6/15 22:20	1.307	2.430	2.469	2.250	2.218	0.640	1.200	1.042	南南東	1.4	無
2016/6/15 22:30	1.305	2.432	2.470	2.252	2.222	0.640	1.199	1.043	南南東	2.0	無
2016/6/15 22:40	1.304	2.428	2.468	2.249	2.222	0.641	1.200	1.041	南南東	1.2	無
2016/6/15 22:50	1.307	2.428	2.469	2.252	2.219	0.639	1.200	1.042	南	0.8	無
2016/6/15 23:00	1.306	2.430	2.468	2.253	2.217	0.638	1.200	1.042	南南東	0.6	無
2016/6/15 23:10	1.305	2.430	2.469	2.254	2.219	0.641	1.199	1.043	南南東	1.7	無
2016/6/15 23:20	1.306	2.428	2.470	2.252	2.224	0.638	1.201	1.041	南南西	1.2	無
2016/6/15 23:30	1.306	2.430	2.471	2.252	2.221	0.639	1.199	1.040	南	2.3	無
2016/6/15 23:40	1.306	2.430	2.467	2.252	2.216	0.640	1.200	1.040	南	2.3	無
2016/6/15 23:50	1.305	2.430	2.467	2.252	2.221	0.640	1.197	1.041	南	3.3	無
2016/6/16 0:00	1.307	2.428	2.470	2.256	2.222	0.639	1.199	1.042	南	4.1	無
2016/6/16 0:10	1.304	2.428	2.470	2.251	2.219	0.640	1.201	1.044	南	4.3	無
2016/6/16 0:20	1.308	2.427	2.469	2.251	2.220	0.640	1.203	1.040	南南東	4.6	無
2016/6/16 0:30	1.304	2.428	2.467	2.255	2.219	0.638	1.204	1.040	南南東	5.5	無
2016/6/16 0:40	1.307	2.430	2.470	2.252	2.221	0.639	1.202	1.043	南南東	5.0	無
2016/6/16 0:50	1.307	2.428	2.465	2.251	2.221	0.638	1.201	1.041	南南東	4.3	無
2016/6/16 1:00	1.307	2.425	2.467	2.254	2.215	0.639	1.202	1.040	南南東	5.3	無
2016/6/16 1:10	1.306	2.427	2.466	2.252	2.216	0.639	1.202	1.042	南	7.5	無
2016/6/16 1:20	1.308	2.427	2.469	2.254	2.218	0.640	1.203	1.039	南	8.0	無
2016/6/16 1:30	1.306	2.427	2.463	2.249	2.222	0.638	1.204	1.040	南	7.1	無
2016/6/16 1:40	1.306	2.432	2.467	2.251	2.218	0.640	1.204	1.040	南	5.8	無
2016/6/16 1:50	1.306	2.428	2.468	2.251	2.220	0.640	1.204	1.040	南	3.4	無
2016/6/16 2:00	1.307	2.428	2.466	2.253	2.218	0.640	1.203	1.040	南	2.6	無

福島第一原子力発電所 モニタリングポスト空間線量率

単位: $\mu\text{Sv/h}$

単位: m/s

日時	MP								スタック		感雨
	MP-1	MP-2	MP-3	MP-4	MP-5	MP-6	MP-7	MP-8	風向	風速	
2016/6/16 2:10	1.308	2.430	2.465	2.249	2.218	0.641	1.203	1.040	南	3.7	無
2016/6/16 2:20	1.305	2.432	2.468	2.249	2.221	0.639	1.204	1.041	南	4.3	無
2016/6/16 2:30	1.307	2.428	2.470	2.251	2.218	0.639	1.203	1.041	南	5.5	無
2016/6/16 2:40	1.306	2.428	2.468	2.252	2.220	0.639	1.201	1.041	南	5.5	無
2016/6/16 2:50	1.306	2.428	2.469	2.253	2.218	0.641	1.204	1.041	南	5.8	無
2016/6/16 3:00	1.307	2.428	2.469	2.255	2.220	0.638	1.202	1.042	南	6.7	無
2016/6/16 3:10	1.310	2.428	2.469	2.251	2.220	0.641	1.201	1.043	南	6.5	無
2016/6/16 3:20	1.306	2.432	2.467	2.253	2.218	0.639	1.201	1.041	南	7.5	無
2016/6/16 3:30	1.307	2.428	2.469	2.254	2.219	0.640	1.202	1.042	南	7.3	無
2016/6/16 3:40	1.308	2.427	2.469	2.254	2.217	0.639	1.201	1.041	南	7.5	無
2016/6/16 3:50	1.307	2.423	2.465	2.254	2.215	0.638	1.201	1.040	南	6.3	無
2016/6/16 4:00	1.307	2.425	2.464	2.254	2.221	0.637	1.200	1.041	南	5.3	有
2016/6/16 4:10	1.307	2.423	2.461	2.253	2.217	0.637	1.196	1.040	南	4.8	無
2016/6/16 4:20	1.305	2.423	2.461	2.252	2.213	0.639	1.200	1.040	南	5.1	無
2016/6/16 4:30	1.308	2.423	2.463	2.252	2.212	0.639	1.197	1.040	南	5.0	有
2016/6/16 4:40	1.306	2.423	2.457	2.248	2.208	0.637	1.199	1.040	南	5.6	有
2016/6/16 4:50	1.306	2.418	2.457	2.248	2.208	0.637	1.196	1.040	南	6.2	有
2016/6/16 5:00	1.306	2.415	2.451	2.246	2.203	0.638	1.197	1.039	南	5.4	有
2016/6/16 5:10	1.304	2.410	2.452	2.247	2.202	0.636	1.194	1.040	南	5.5	無
2016/6/16 5:20	1.304	2.407	2.444	2.250	2.201	0.636	1.197	1.038	南	5.8	無
2016/6/16 5:30	1.302	2.408	2.445	2.246	2.201	0.635	1.194	1.037	南	6.1	無
2016/6/16 5:40	1.302	2.408	2.449	2.247	2.196	0.636	1.193	1.039	南南東	6.0	無
2016/6/16 5:50	1.305	2.410	2.446	2.245	2.199	0.635	1.197	1.036	南南東	6.2	無
2016/6/16 6:00	1.303	2.405	2.441	2.246	2.200	0.636	1.196	1.037	南南東	6.2	無
2016/6/16 6:10	1.303	2.407	2.447	2.243	2.199	0.637	1.198	1.038	南南東	6.9	無
2016/6/16 6:20	1.303	2.408	2.445	2.244	2.194	0.635	1.195	1.039	南南東	6.9	無
2016/6/16 6:30	1.305	2.410	2.442	2.244	2.196	0.635	1.197	1.040	南南東	6.8	有
2016/6/16 6:40	1.303	2.410	2.447	2.249	2.199	0.637	1.195	1.038	南	5.4	無
2016/6/16 6:50	1.304	2.412	2.449	2.247	2.203	0.637	1.198	1.040	南	5.6	無
2016/6/16 7:00	1.304	2.412	2.448	2.244	2.202	0.635	1.198	1.038	南	6.0	無
2016/6/16 7:10	1.302	2.412	2.450	2.246	2.199	0.635	1.198	1.039	南	6.4	有
2016/6/16 7:20	1.302	2.413	2.449	2.246	2.201	0.636	1.196	1.039	南	7.1	無
2016/6/16 7:30	1.304	2.413	2.448	2.247	2.203	0.638	1.196	1.039	南	9.0	無
2016/6/16 7:40	1.304	2.410	2.450	2.250	2.204	0.636	1.197	1.037	南	8.8	無
2016/6/16 7:50	1.306	2.410	2.449	2.249	2.201	0.637	1.197	1.040	南	9.4	無
2016/6/16 8:00	1.306	2.415	2.450	2.248	2.202	0.636	1.198	1.038	南	10.7	無

風速が0.5m/s未満の場合「CALM」(静穏)、この時の風向を「-」と表記する。

Monitoring data by a monitoring car* at Fukushima Daiichi Nuclear Power Station (μ Sv/h)

* The data from monitoring car may deficit as the vehicle may change monitoring point.

*About the direction of the wind and the wind velocity,we are measuring with the weather observation meter of the 10m higher.

*"-": the wind velocity/"CALM":the wind direction is below 0.5m/s.

Measuring Point	Measurement Date	γ Ray	Neutron Ray	Weather	Wind Direction	Wind Velocity (m/s)
West Gate	2016/6/15 0:00	1.0	<0.01	Cloudy	NNW	1.0
West Gate	2016/6/15 0:10	0.9	<0.01	Cloudy	NNW	0.9
West Gate	2016/6/15 0:20	0.9	<0.01	Cloudy	NW	1.1
West Gate	2016/6/15 0:30	0.9	<0.01	Cloudy	WNW	0.9
West Gate	2016/6/15 0:40	0.9	<0.01	Cloudy	NW	0.8
West Gate	2016/6/15 0:50	0.9	<0.01	Cloudy	NW	1.0
West Gate	2016/6/15 1:00	0.9	<0.01	Cloudy	WNW	1.1
West Gate	2016/6/15 1:10	0.9	<0.01	Cloudy	WNW	1.1
West Gate	2016/6/15 1:20	0.9	<0.01	Cloudy	WNW	0.9
West Gate	2016/6/15 1:30	0.9	<0.01	Cloudy	-	CALM
West Gate	2016/6/15 1:40	0.9	<0.01	Cloudy	NW	0.7
West Gate	2016/6/15 1:50	0.9	<0.01	Cloudy	NW	1.0
West Gate	2016/6/15 2:00	0.9	<0.01	Cloudy	WNW	0.9
West Gate	2016/6/15 2:10	0.9	<0.01	Cloudy	WNW	1.4
West Gate	2016/6/15 2:20	0.9	<0.01	Cloudy	WNW	1.3
West Gate	2016/6/15 2:30	0.9	<0.01	Cloudy	WNW	0.8
West Gate	2016/6/15 2:40	0.9	<0.01	Cloudy	WNW	1.5
West Gate	2016/6/15 2:50	0.9	<0.01	Cloudy	NNW	1.1
West Gate	2016/6/15 3:00	0.9	<0.01	Cloudy	NNW	1.0
West Gate	2016/6/15 3:10	0.9	<0.01	Cloudy	W	1.1
West Gate	2016/6/15 3:20	0.9	<0.01	Cloudy	WNW	1.2
West Gate	2016/6/15 3:30	0.9	<0.01	Cloudy	WNW	1.1
West Gate	2016/6/15 3:40	0.9	<0.01	Cloudy	WNW	1.2
West Gate	2016/6/15 3:50	0.9	<0.01	Cloudy	WNW	0.8
West Gate	2016/6/15 4:00	0.9	<0.01	Cloudy	WNW	1.0
West Gate	2016/6/15 4:10	0.9	<0.01	Cloudy	WNW	1.1
West Gate	2016/6/15 4:20	0.9	<0.01	Cloudy	NW	0.7
West Gate	2016/6/15 4:30	0.9	<0.01	Cloudy	WNW	0.8
West Gate	2016/6/15 4:40	0.9	<0.01	Cloudy	-	CALM
West Gate	2016/6/15 4:50	0.9	<0.01	Cloudy	NW	0.5
West Gate	2016/6/15 5:00	0.9	<0.01	Cloudy	NNW	0.7
West Gate	2016/6/15 5:10	0.9	<0.01	Cloudy	NNW	0.8
West Gate	2016/6/15 5:20	0.9	<0.01	Cloudy	NNW	1.4
West Gate	2016/6/15 5:30	0.9	<0.01	Rain	NNW	1.0
West Gate	2016/6/15 5:40	0.9	<0.01	Cloudy	NNW	0.9
West Gate	2016/6/15 5:50	0.9	<0.01	Cloudy	NNW	1.1
West Gate	2016/6/15 6:00	0.9	<0.01	Cloudy	NNW	1.1
West Gate	2016/6/15 6:10	0.9	<0.01	Cloudy	N	1.1
West Gate	2016/6/15 6:20	0.9	<0.01	Cloudy	N	1.2
West Gate	2016/6/15 6:30	0.9	<0.01	Cloudy	NNE	1.6
West Gate	2016/6/15 6:40	0.9	<0.01	Cloudy	N	1.3
West Gate	2016/6/15 6:50	0.9	<0.01	Cloudy	NNE	1.5
West Gate	2016/6/15 7:00	0.9	<0.01	Cloudy	NNE	1.6
West Gate	2016/6/15 7:10	0.9	<0.01	Cloudy	NE	1.9
West Gate	2016/6/15 7:20	0.9	<0.01	Cloudy	NNE	1.9
West Gate	2016/6/15 7:30	0.9	<0.01	Cloudy	NNE	1.8
West Gate	2016/6/15 7:40	0.9	<0.01	Cloudy	NNE	2.1
West Gate	2016/6/15 7:50	0.9	<0.01	Cloudy	NNE	1.6
West Gate	2016/6/15 8:00	0.9	<0.01	Cloudy	NNE	1.2
West Gate	2016/6/15 8:10	0.9	<0.01	Cloudy	NE	1.2
West Gate	2016/6/15 8:20	0.9	<0.01	Cloudy	ENE	1.2
West Gate	2016/6/15 8:30	0.9	<0.01	Cloudy	ENE	1.3
West Gate	2016/6/15 8:40	0.9	<0.01	Cloudy	ENE	1.4
West Gate	2016/6/15 8:50	0.9	<0.01	Cloudy	ENE	1.2
West Gate	2016/6/15 9:00	0.9	<0.01	Cloudy	ENE	1.3
West Gate	2016/6/15 9:10	0.9	<0.01	Cloudy	E	1.2
West Gate	2016/6/15 9:20	0.9	<0.01	Cloudy	E	1.4
West Gate	2016/6/15 9:30	0.9	<0.01	Cloudy	ENE	1.1
West Gate	2016/6/15 9:40	0.9	<0.01	Cloudy	ENE	1.6
West Gate	2016/6/15 9:50	0.9	<0.01	Cloudy	E	1.6
West Gate	2016/6/15 10:00	0.9	<0.01	Cloudy	ENE	1.5
West Gate	2016/6/15 10:10	0.9	<0.01	Cloudy	E	1.0
West Gate	2016/6/15 10:20	0.9	<0.01	Cloudy	ENE	1.6
West Gate	2016/6/15 10:30	0.9	<0.01	Cloudy	ENE	1.6
West Gate	2016/6/15 10:40	0.9	<0.01	Cloudy	E	1.5
West Gate	2016/6/15 10:50	0.9	<0.01	Cloudy	E	1.3
West Gate	2016/6/15 11:00	0.9	<0.01	Cloudy	ESE	1.4
West Gate	2016/6/15 11:10	0.9	<0.01	Cloudy	ESE	1.3

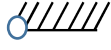

Measuring Point	Measurement Date	γ Ray	Neutron Ray	Weather	Wind Direction	Wind Velocity (m/s)
West Gate	2016/6/15 11:20	0.9	<0.01	Cloudy	SE	1.4
West Gate	2016/6/15 11:30	0.9	<0.01	Cloudy	ESE	1.6
West Gate	2016/6/15 11:40	0.9	<0.01	Cloudy	ESE	1.7
West Gate	2016/6/15 11:50	0.9	<0.01	Cloudy	ESE	2.0
West Gate	2016/6/15 12:00	0.9	<0.01	Cloudy	ESE	1.9
West Gate	2016/6/15 12:10	0.9	<0.01	Cloudy	SE	1.6
West Gate	2016/6/15 12:20	0.9	<0.01	Cloudy	SE	2.0
West Gate	2016/6/15 12:30	0.9	<0.01	Cloudy	SE	2.5
West Gate	2016/6/15 12:40	0.9	<0.01	Cloudy	SE	2.4
West Gate	2016/6/15 12:50	0.9	<0.01	Cloudy	ESE	1.8
West Gate	2016/6/15 13:00	0.9	<0.01	Cloudy	ESE	2.1
West Gate	2016/6/15 13:10	0.9	<0.01	Cloudy	SE	2.3
West Gate	2016/6/15 13:20	0.9	<0.01	Cloudy	SE	2.4
West Gate	2016/6/15 13:30	0.9	<0.01	Cloudy	SE	2.5
West Gate	2016/6/15 13:40	0.9	<0.01	Cloudy	SE	2.5
West Gate	2016/6/15 13:50	0.9	<0.01	Cloudy	SE	2.1
West Gate	2016/6/15 14:00	0.9	<0.01	Cloudy	ESE	2.4
West Gate	2016/6/15 14:10	0.9	<0.01	Cloudy	SE	2.3
West Gate	2016/6/15 14:20	0.9	<0.01	Cloudy	SE	2.2
West Gate	2016/6/15 14:30	0.9	<0.01	Cloudy	SE	2.0
West Gate	2016/6/15 14:40	0.9	<0.01	Cloudy	SE	1.9
West Gate	2016/6/15 14:50	0.9	<0.01	Cloudy	SE	2.3
West Gate	2016/6/15 15:00	0.9	<0.01	Cloudy	SE	1.6
West Gate	2016/6/15 15:10	0.9	<0.01	Cloudy	SE	1.4
West Gate	2016/6/15 15:20	0.9	<0.01	Cloudy	SE	1.4
West Gate	2016/6/15 15:30	0.9	<0.01	Cloudy	SSE	1.8
West Gate	2016/6/15 15:40	0.9	<0.01	Cloudy	SE	1.8
West Gate	2016/6/15 15:50	0.9	<0.01	Cloudy	SE	1.9
West Gate	2016/6/15 16:00	0.9	<0.01	Cloudy	SE	1.6
West Gate	2016/6/15 16:10	0.9	<0.01	Cloudy	ESE	1.8
West Gate	2016/6/15 16:20	0.9	<0.01	Cloudy	SSE	1.6
West Gate	2016/6/15 16:30	0.9	<0.01	Cloudy	SSE	1.8
West Gate	2016/6/15 16:40	0.9	<0.01	Cloudy	SSE	1.9
West Gate	2016/6/15 16:50	0.9	<0.01	Cloudy	SE	1.6
West Gate	2016/6/15 17:00	0.9	<0.01	Cloudy	S	1.4
West Gate	2016/6/15 17:10	0.9	<0.01	Cloudy	SSW	1.4
West Gate	2016/6/15 17:20	0.9	<0.01	Cloudy	SSW	1.6
West Gate	2016/6/15 17:30	0.9	<0.01	Cloudy	SSW	1.9
West Gate	2016/6/15 17:40	0.9	<0.01	Cloudy	SW	2.0
West Gate	2016/6/15 17:50	0.9	<0.01	Cloudy	SW	1.6
West Gate	2016/6/15 18:00	0.9	<0.01	Cloudy	SW	1.4
West Gate	2016/6/15 18:10	0.9	<0.01	Cloudy	SW	1.4
West Gate	2016/6/15 18:20	0.9	<0.01	Cloudy	SW	1.6
West Gate	2016/6/15 18:30	0.9	<0.01	Cloudy	SW	1.5
West Gate	2016/6/15 18:40	0.9	<0.01	Cloudy	W	0.9
West Gate	2016/6/15 18:50	0.9	<0.01	Cloudy	W	0.5
West Gate	2016/6/15 19:00	0.9	<0.01	Cloudy	WSW	0.7
West Gate	2016/6/15 19:10	0.9	<0.01	Cloudy	SW	1.1
West Gate	2016/6/15 19:20	0.9	<0.01	Cloudy	SW	1.2
West Gate	2016/6/15 19:30	0.9	<0.01	Cloudy	SW	1.0
West Gate	2016/6/15 19:40	0.9	<0.01	Cloudy	SSW	1.1
West Gate	2016/6/15 19:50	0.9	<0.01	Cloudy	SSW	1.2
West Gate	2016/6/15 20:00	0.9	<0.01	Cloudy	SW	1.2
West Gate	2016/6/15 20:10	0.9	<0.01	Cloudy	E	0.7
West Gate	2016/6/15 20:20	0.9	<0.01	Cloudy	SE	0.6
West Gate	2016/6/15 20:30	0.9	<0.01	Cloudy	E	0.6
West Gate	2016/6/15 20:40	0.9	<0.01	Cloudy	SSE	0.7
West Gate	2016/6/15 20:50	0.9	<0.01	Cloudy	SW	0.7
West Gate	2016/6/15 21:00	0.9	<0.01	Cloudy	SW	1.1
West Gate	2016/6/15 21:10	0.9	<0.01	Cloudy	ENE	1.1
West Gate	2016/6/15 21:20	0.9	<0.01	Cloudy	ENE	1.0
West Gate	2016/6/15 21:30	0.9	<0.01	Cloudy	E	0.6
West Gate	2016/6/15 21:40	0.9	<0.01	Cloudy	ENE	1.0
West Gate	2016/6/15 21:50	0.9	<0.01	Cloudy	ENE	1.1
West Gate	2016/6/15 22:00	0.9	<0.01	Cloudy	E	0.9
West Gate	2016/6/15 22:10	0.9	<0.01	Cloudy	ESE	1.2
West Gate	2016/6/15 22:20	0.9	<0.01	Cloudy	ESE	1.2
West Gate	2016/6/15 22:30	0.9	<0.01	Cloudy	E	0.9
West Gate	2016/6/15 22:40	0.9	<0.01	Cloudy	ESE	1.0
West Gate	2016/6/15 22:50	0.9	<0.01	Cloudy	ESE	0.5
West Gate	2016/6/15 23:00	0.9	<0.01	Cloudy	ESE	0.9
West Gate	2016/6/15 23:10	0.9	<0.01	Cloudy	ESE	1.1
West Gate	2016/6/15 23:20	0.9	<0.01	Cloudy	-	CALM
West Gate	2016/6/15 23:30	0.9	<0.01	Cloudy	SSW	1.4
West Gate	2016/6/15 23:40	0.9	<0.01	Cloudy	SSW	1.3
West Gate	2016/6/15 23:50	0.9	<0.01	Cloudy	SSW	1.5

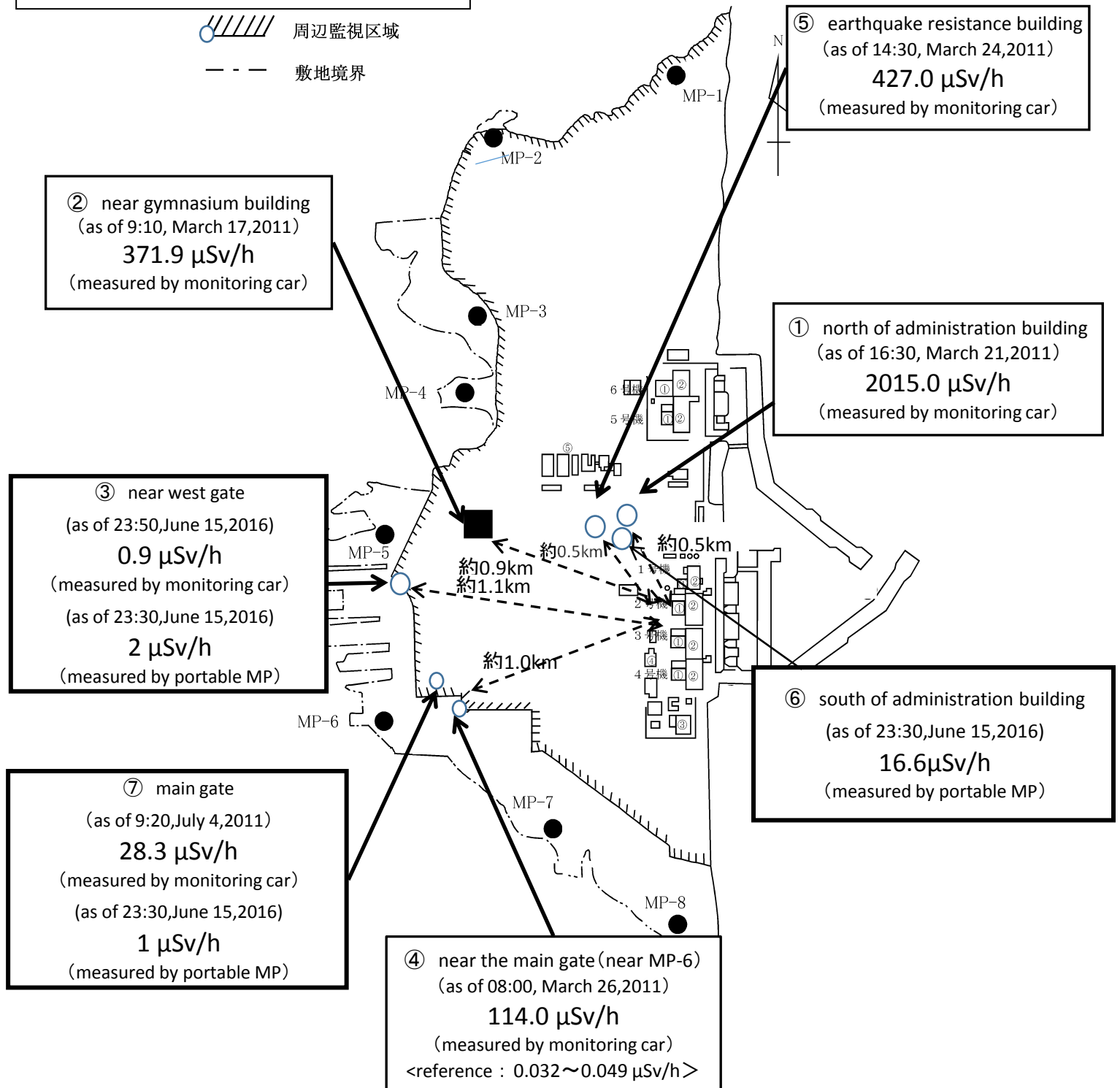
Fukushima Daiichi Nuclear Power Plant

2016/6/15

周辺監視区域: supervised outside area
敷地境界: site boundary

as of 23:50

 周辺監視区域
 敷地境界



※Reference data indicate the normal fluctuation range of airborne radiation rate.