

Fixed point Monitoring Status by Temporary Monitoring Post at Fukushima Daiichi Nuclear Power Station

Date	Radiation Dose Rate (μ Sv/h) At the Main Buiding	Radiation Dose Rate (μ Sv/h) At the Main Gate	Radiation Dose Rate (μ Sv/h) At the West Gate
2016/6/6 0:00	16	1	2
2016/6/6 0:30	16	1	2
2016/6/6 1:00	16	1	2
2016/6/6 1:30	16	1	2
2016/6/6 2:00	17	1	2
2016/6/6 2:30	17	1	2
2016/6/6 3:00	16	1	2
2016/6/6 3:30	16	1	2
2016/6/6 4:00	17	1	2
2016/6/6 4:30	17	1	2
2016/6/6 5:00	17	1	2
2016/6/6 5:30	17	1	2
2016/6/6 6:00	17	1	2
2016/6/6 6:30	17	1	2
2016/6/6 7:00	17	1	2
2016/6/6 7:30	17	1	2
2016/6/6 8:00	17	1	2
2016/6/6 8:30	17	1	2
2016/6/6 9:00	17	1	2
2016/6/6 9:30	17	1	2
2016/6/6 10:00	17	1	2
2016/6/6 10:30	17	1	2
2016/6/6 11:00	17	1	2
2016/6/6 11:30	17	1	2
2016/6/6 12:00	17	1	2
2016/6/6 12:30	17	1	2
2016/6/6 13:00	17	1	2
2016/6/6 13:30	17	1	2
2016/6/6 14:00	17	1	2
2016/6/6 14:30	17	1	2
2016/6/6 15:00	17	1	2
2016/6/6 15:30	17	1	2
2016/6/6 16:00	17	1	2
2016/6/6 16:30	17	1	2
2016/6/6 17:00	17	1	2
2016/6/6 17:30	17	1	2
2016/6/6 18:00	17	1	2
2016/6/6 18:30	17	1	2
2016/6/6 19:00	17	1	2
2016/6/6 19:30	17	1	2
2016/6/6 20:00	17	1	2
2016/6/6 20:30	17	1	2
2016/6/6 21:00	17	1	2
2016/6/6 21:30	17	1	2
2016/6/6 22:00	17	1	2
2016/6/6 22:30	17	1	2
2016/6/6 23:00	17	1	2
2016/6/6 23:30	17	1	2

福島第一原子力発電所 モニタリングポスト空間線量率

単位: $\mu\text{Sv}/\text{h}$

単位: m/s

日時	MP								スタック		感雨
	MP-1	MP-2	MP-3	MP-4	MP-5	MP-6	MP-7	MP-8	風向	風速	
2016/6/6 8:00	1.088*	2.588	2.660	2.409	2.587	0.654	1.236	1.065	北	4.0	無
2016/6/6 8:10	1.089*	2.587	2.656	2.408	2.588	0.652	1.233	1.065	北	4.2	無
2016/6/6 8:20	1.088*	2.590	2.655	2.407	2.588	0.652	1.237	1.064	北	4.2	無
2016/6/6 8:30	1.091*	2.588	2.658	2.410	2.588	0.653	1.234	1.067	北	4.4	無
2016/6/6 8:40	1.090*	2.587	2.657	2.413	2.589	0.653	1.235	1.067	北北東	4.5	無
2016/6/6 8:50	1.089*	2.588	2.659	2.412	2.585	0.654	1.237	1.065	北北東	4.7	無
2016/6/6 9:00	1.095*	2.587	2.657	2.410	2.584	0.653	1.234	1.065	北北東	4.5	無
2016/6/6 9:10	1.093*	2.592	2.654	2.415	2.591	0.653	1.235	1.063	北北東	5.2	無
2016/6/6 9:20	1.092*	2.593	2.656	2.414	2.588	0.654	1.235	1.064	北北東	5.3	無
2016/6/6 9:30	1.093*	2.592	2.655	2.412	2.589	0.653	1.235	1.064	北北東	4.5	無
2016/6/6 9:40	1.093*	2.592	2.659	2.410	2.573	0.652	1.236	1.066	北北東	5.1	無
2016/6/6 9:50	1.094*	2.590	2.657	2.412	2.585	0.652	1.235	1.063	北北東	5.1	無
2016/6/6 10:00	1.089*	2.587	2.659	2.410	2.586	0.651	1.235	1.065	北北東	4.8	無
2016/6/6 10:10	1.088*	2.590	2.658	2.415	2.590	0.655	1.233	1.064	北北東	4.7	無
2016/6/6 10:20	1.075*	2.593	2.660	2.414	2.592	0.652	1.231	1.064	北東	4.9	無
2016/6/6 10:30	1.072*	2.593	2.663	2.409	2.590	0.651	1.231	1.062	北東	5.0	無
2016/6/6 10:40	1.082*	2.588	2.660	2.414	2.595	0.655	1.231	1.063	北北東	5.1	無
2016/6/6 10:50	1.085*	2.590	2.657	2.411	2.593	0.653	1.232	1.065	北東	4.9	無
2016/6/6 11:00	1.077*	2.592	2.662	2.412	2.593	0.654	1.233	1.063	北北東	3.8	無
2016/6/6 11:10	1.091*	2.597	2.664	2.409	2.591	0.653	1.234	1.064	北東	3.4	無
2016/6/6 11:20	1.093*	2.593	2.664	2.409	2.593	0.656	1.232	1.063	北東	3.4	無
2016/6/6 11:30	1.083*	2.592	2.666	2.407	2.590	0.655	1.234	1.063	北東	3.3	無
2016/6/6 11:40	1.096*	2.593	2.667	2.409	2.595	0.655	1.235	1.064	東北東	3.9	無
2016/6/6 11:50	1.087*	2.595	2.664	2.410	2.593	0.654	1.232	1.064	北東	4.6	無
2016/6/6 12:00	1.081*	2.595	2.663	2.410	2.596	0.653	1.235	1.067	北北東	4.6	無
2016/6/6 12:10	1.087*	2.593	2.663	2.413	2.593	0.652	1.236	1.063	北北東	4.9	無
2016/6/6 12:20	1.082*	2.597	2.663	2.410	2.595	0.653	1.234	1.066	北東	4.3	無
2016/6/6 12:30	1.097*	2.598	2.665	2.411	2.595	0.653	1.233	1.064	北東	4.0	無
2016/6/6 12:40	1.086*	2.598	2.661	2.412	2.596	0.655	1.234	1.065	北東	3.4	無
2016/6/6 12:50	1.073*	2.598	2.662	2.411	2.593	0.654	1.236	1.064	北東	4.4	無
2016/6/6 13:00	1.072*	2.597	2.660	2.411	2.593	0.654	1.234	1.065	東北東	3.8	無
2016/6/6 13:10	1.071*	2.603	2.665	2.412	2.597	0.656	1.236	1.062	東北東	3.4	無
2016/6/6 13:20	1.076*	2.600	2.665	2.415	2.596	0.655	1.237	1.065	東北東	3.3	無
2016/6/6 13:30	1.069*	2.598	2.664	2.413	2.593	0.656	1.236	1.065	北東	3.4	無
2016/6/6 13:40	1.069*	2.600	2.664	2.412	2.592	0.654	1.235	1.063	東北東	2.5	無
2016/6/6 13:50	1.047*	2.598	2.666	2.414	2.590	0.657	1.236	1.061	東北東	3.1	無
2016/6/6 14:00	1.077*	2.602	2.667	2.415	2.591	0.657	1.237	1.064	東北東	3.1	無

日時	MP								スタック		感雨
	MP-1	MP-2	MP-3	MP-4	MP-5	MP-6	MP-7	MP-8	風向	風速	
2016/6/6 14:10	1.072*	2.598	2.669	2.409	2.593	0.657	1.236	1.065	東	1.7	無
2016/6/6 14:20	1.062*	2.602	2.673	2.415	2.592	0.657	1.235	1.062	東	2.3	無
2016/6/6 14:30	1.062*	2.597	2.667	2.415	2.591	0.655	1.237	1.064	東南東	2.5	無
2016/6/6 14:40	1.049*	2.600	2.666	2.417	2.591	0.653	1.240	1.065	東南東	1.7	無
2016/6/6 14:50	1.038*	2.600	2.671	2.412	2.591	0.657	1.242	1.066	東南東	2.8	無
2016/6/6 15:00	1.049*	2.602	2.668	2.411	2.594	0.656	1.238	1.064	南東	3.1	無
2016/6/6 15:10	1.051*	2.603	2.668	2.414	2.590	0.657	1.240	1.064	南東	2.9	無
2016/6/6 15:20	1.079*	2.597	2.668	2.415	2.588	0.658	1.238	1.064	東南東	3.1	無
2016/6/6 15:30	1.080*	2.598	2.669	2.413	2.590	0.657	1.239	1.064	南東	2.3	無
2016/6/6 15:40	1.082*	2.597	2.669	2.412	2.589	0.656	1.240	1.064	東	2.0	無
2016/6/6 15:50	1.077*	2.600	2.669	2.412	2.587	0.655	1.240	1.065	南東	2.6	無
2016/6/6 16:00	1.078*	2.598	2.666	2.415	2.587	0.658	1.240	1.064	東	2.6	無
2016/6/6 16:10	1.076*	2.600	2.669	2.413	2.587	0.658	1.241	1.066	東南東	3.1	無
2016/6/6 16:20	1.078*	2.598	2.669	2.413	2.586	0.656	1.238	1.065	南東	1.7	無
2016/6/6 16:30	1.074*	2.597	2.669	2.414	2.593	0.657	1.238	1.064	南東	2.9	無
2016/6/6 16:40	1.056*	2.600	2.671	2.412	2.591	0.656	1.238	1.063	東南東	3.1	無
2016/6/6 16:50	1.054*	2.600	2.675	2.414	2.591	0.656	1.236	1.065	東南東	3.4	無
2016/6/6 17:00	1.080*	2.600	2.673	2.413	2.590	0.657	1.240	1.064	東南東	2.5	無
2016/6/6 17:10	1.080*	2.598	2.673	2.416	2.589	0.657	1.239	1.065	東南東	2.6	無
2016/6/6 17:20	1.079*	2.602	2.677	2.417	2.588	0.655	1.240	1.066	南東	2.6	無
2016/6/6 17:30	1.081*	2.598	2.675	2.415	2.588	0.657	1.236	1.065	南東	2.0	無
2016/6/6 17:40	1.079*	2.595	2.676	2.416	2.587	0.657	1.238	1.065	南南東	2.0	無
2016/6/6 17:50	1.080*	2.600	2.676	2.418	2.586	0.659	1.236	1.065	南東	2.2	無
2016/6/6 18:00	1.080*	2.600	2.670	2.417	2.590	0.658	1.239	1.066	南南東	2.0	無
2016/6/6 18:10	1.082*	2.597	2.672	2.417	2.590	0.660	1.238	1.068	南東	2.3	無
2016/6/6 18:20	1.081*	2.597	2.669	2.416	2.595	0.658	1.235	1.069	南東	2.2	無
2016/6/6 18:30	1.081*	2.595	2.669	2.415	2.589	0.659	1.237	1.067	南東	3.1	無
2016/6/6 18:40	1.081*	2.597	2.671	2.415	2.591	0.659	1.239	1.068	東南東	2.6	無
2016/6/6 18:50	1.080*	2.595	2.672	2.417	2.590	0.658	1.237	1.068	南東	2.3	無
2016/6/6 19:00	1.080*	2.597	2.669	2.419	2.591	0.659	1.239	1.069	南東	1.9	無
2016/6/6 19:10	1.083*	2.597	2.674	2.417	2.591	0.659	1.239	1.068	南南東	1.7	無
2016/6/6 19:20	1.078*	2.593	2.669	2.417	2.591	0.658	1.239	1.070	南南東	1.7	無
2016/6/6 19:30	1.080*	2.593	2.673	2.413	2.591	0.659	1.239	1.066	南	1.7	無
2016/6/6 19:40	1.080*	2.593	2.673	2.415	2.588	0.659	1.240	1.068	南南東	2.6	無
2016/6/6 19:50	1.082*	2.595	2.673	2.416	2.589	0.657	1.238	1.067	南南東	2.3	無
2016/6/6 20:00	1.085*	2.595	2.672	2.415	2.589	0.659	1.240	1.067	南南東	3.4	無

日時	MP								スタック		感雨
	MP-1	MP-2	MP-3	MP-4	MP-5	MP-6	MP-7	MP-8	風向	風速	
2016/6/6 20:10	1.083*	2.593	2.669	2.414	2.590	0.658	1.240	1.067	南	3.8	無
2016/6/6 20:20	1.086*	2.595	2.669	2.417	2.593	0.658	1.239	1.066	南	3.4	無
2016/6/6 20:30	1.088*	2.592	2.668	2.418	2.589	0.658	1.240	1.068	南	3.4	無
2016/6/6 20:40	1.087*	2.593	2.672	2.414	2.590	0.658	1.241	1.068	南	3.9	無
2016/6/6 20:50	1.087*	2.595	2.667	2.415	2.588	0.657	1.239	1.067	南	4.1	無
2016/6/6 21:00	1.088*	2.593	2.667	2.416	2.588	0.657	1.239	1.066	南	3.8	無
2016/6/6 21:10	1.087*	2.595	2.672	2.417	2.586	0.659	1.241	1.069	南	3.6	無
2016/6/6 21:20	1.087*	2.595	2.672	2.411	2.590	0.657	1.243	1.067	南	3.3	無
2016/6/6 21:30	1.086*	2.595	2.668	2.417	2.590	0.657	1.239	1.068	南	4.0	無
2016/6/6 21:40	1.088*	2.597	2.668	2.415	2.589	0.658	1.240	1.069	南	4.6	無
2016/6/6 21:50	1.087*	2.595	2.667	2.418	2.588	0.658	1.241	1.069	南	4.5	無
2016/6/6 22:00	1.087*	2.593	2.669	2.417	2.590	0.659	1.241	1.071	南	4.0	無
2016/6/6 22:10	1.087*	2.592	2.670	2.415	2.589	0.660	1.240	1.067	南	3.8	無
2016/6/6 22:20	1.086*	2.592	2.669	2.415	2.592	0.659	1.240	1.068	南	4.0	無
2016/6/6 22:30	1.087*	2.597	2.672	2.412	2.589	0.659	1.241	1.068	南	4.3	無
2016/6/6 22:40	1.085*	2.593	2.671	2.414	2.587	0.659	1.241	1.066	南	4.9	無
2016/6/6 22:50	1.086*	2.592	2.670	2.411	2.586	0.658	1.240	1.067	南	4.4	無
2016/6/6 23:00	1.087*	2.593	2.671	2.413	2.590	0.658	1.241	1.068	南	4.6	無
2016/6/6 23:10	1.085*	2.588	2.666	2.415	2.585	0.659	1.240	1.069	南	4.1	無
2016/6/6 23:20	1.086*	2.592	2.671	2.413	2.589	0.659	1.242	1.068	南	4.9	無
2016/6/6 23:30	1.085*	2.593	2.666	2.414	2.591	0.661	1.239	1.068	南	4.4	無
2016/6/6 23:40	1.087*	2.590	2.667	2.412	2.588	0.660	1.242	1.068	南	4.1	無
2016/6/6 23:50	1.086*	2.593	2.668	2.413	2.584	0.658	1.241	1.069	南	4.0	無
2016/6/7 0:00	1.086*	2.593	2.671	2.415	2.587	0.659	1.240	1.069	南	4.6	無
2016/6/7 0:10	1.086*	2.590	2.666	2.413	2.590	0.660	1.240	1.068	南	3.9	無
2016/6/7 0:20	1.086*	2.593	2.666	2.413	2.590	0.660	1.240	1.069	南	3.8	無
2016/6/7 0:30	1.086*	2.592	2.667	2.418	2.585	0.659	1.241	1.070	南	4.2	無
2016/6/7 0:40	1.086*	2.590	2.669	2.411	2.589	0.660	1.241	1.068	南	3.7	無
2016/6/7 0:50	1.084*	2.592	2.668	2.414	2.588	0.658	1.240	1.068	南	3.6	無
2016/6/7 1:00	1.085*	2.592	2.673	2.413	2.586	0.658	1.239	1.069	南	3.0	無
2016/6/7 1:10	1.084*	2.593	2.668	2.415	2.589	0.658	1.244	1.068	南	3.9	無
2016/6/7 1:20	1.085*	2.590	2.669	2.415	2.588	0.659	1.241	1.068	南	3.9	無
2016/6/7 1:30	1.085*	2.588	2.666	2.416	2.590	0.659	1.241	1.068	南	3.6	無
2016/6/7 1:40	1.086*	2.588	2.667	2.416	2.586	0.662	1.239	1.069	南	4.1	無
2016/6/7 1:50	1.084*	2.592	2.671	2.414	2.587	0.658	1.240	1.068	南	4.0	無
2016/6/7 2:00	1.086*	2.590	2.668	2.412	2.587	0.659	1.240	1.068	南	4.2	無

日時	MP								スタック		感雨
	MP-1	MP-2	MP-3	MP-4	MP-5	MP-6	MP-7	MP-8	風向	風速	
2016/6/7 2:10	1.085*	2.590	2.667	2.412	2.587	0.659	1.239	1.069	南	4.1	無
2016/6/7 2:20	1.087*	2.587	2.668	2.411	2.590	0.661	1.239	1.069	南	5.1	無
2016/6/7 2:30	1.087*	2.587	2.667	2.414	2.584	0.660	1.240	1.066	南	5.3	無
2016/6/7 2:40	1.088*	2.588	2.671	2.410	2.583	0.658	1.238	1.068	南	4.5	無
2016/6/7 2:50	1.086*	2.588	2.667	2.414	2.587	0.657	1.241	1.069	南	5.4	無
2016/6/7 3:00	1.087*	2.592	2.671	2.410	2.587	0.659	1.239	1.070	南	5.0	無
2016/6/7 3:10	1.085*	2.590	2.667	2.413	2.585	0.659	1.239	1.069	南	5.1	無
2016/6/7 3:20	1.085*	2.593	2.667	2.413	2.588	0.658	1.240	1.066	南	4.5	無
2016/6/7 3:30	1.085*	2.590	2.666	2.413	2.588	0.659	1.240	1.069	南	4.7	無
2016/6/7 3:40	1.085*	2.590	2.668	2.413	2.585	0.659	1.241	1.070	南	5.4	無
2016/6/7 3:50	1.084*	2.593	2.666	2.417	2.584	0.658	1.239	1.067	南	5.1	無
2016/6/7 4:00	1.087*	2.588	2.664	2.413	2.591	0.658	1.242	1.068	南	5.4	無
2016/6/7 4:10	1.086*	2.588	2.665	2.414	2.590	0.658	1.242	1.071	南	5.1	無
2016/6/7 4:20	1.086*	2.588	2.665	2.415	2.587	0.659	1.241	1.070	南	4.9	無
2016/6/7 4:30	1.086*	2.588	2.668	2.414	2.589	0.658	1.240	1.069	南	4.7	無
2016/6/7 4:40	1.086*	2.588	2.667	2.412	2.583	0.659	1.239	1.067	南	3.6	無
2016/6/7 4:50	1.083*	2.590	2.670	2.411	2.586	0.659	1.241	1.068	南南西	3.0	無
2016/6/7 5:00	1.083*	2.590	2.669	2.417	2.587	0.657	1.241	1.068	南南西	2.6	無
2016/6/7 5:10	1.086*	2.590	2.668	2.411	2.588	0.658	1.241	1.069	南	3.6	有
2016/6/7 5:20	1.087*	2.588	2.668	2.415	2.587	0.655	1.239	1.070	南	3.7	無
2016/6/7 5:30	1.085*	2.588	2.664	2.413	2.583	0.655	1.240	1.068	南	3.7	無
2016/6/7 5:40	1.086*	2.588	2.667	2.413	2.584	0.656	1.239	1.070	南	3.6	無
2016/6/7 5:50	1.089*	2.590	2.668	2.412	2.588	0.656	1.242	1.070	南	3.3	無
2016/6/7 6:00	1.091*	2.592	2.667	2.415	2.587	0.656	1.240	1.070	南	3.4	無
2016/6/7 6:10	1.089*	2.592	2.666	2.414	2.588	0.658	1.241	1.069	南	3.8	無
2016/6/7 6:20	1.091*	2.590	2.670	2.412	2.584	0.657	1.240	1.069	南	4.0	無
2016/6/7 6:30	1.094*	2.592	2.668	2.412	2.587	0.656	1.238	1.068	南	3.3	無
2016/6/7 6:40	1.092*	2.590	2.668	2.411	2.588	0.655	1.239	1.069	南	3.8	無
2016/6/7 6:50	1.090*	2.593	2.670	2.415	2.588	0.657	1.238	1.067	南	3.3	無
2016/6/7 7:00	1.088*	2.592	2.673	2.415	2.584	0.656	1.240	1.066	南	3.6	無
2016/6/7 7:10	1.086*	2.593	2.674	2.415	2.585	0.654	1.240	1.068	南	4.1	無
2016/6/7 7:20	1.088*	2.593	2.669	2.416	2.585	0.656	1.238	1.066	南	4.1	無
2016/6/7 7:30	1.093*	2.593	2.668	2.413	2.583	0.656	1.238	1.066	南南東	5.4	無
2016/6/7 7:40	1.089*	2.593	2.667	2.413	2.584	0.655	1.237	1.066	南	5.2	無
2016/6/7 7:50	1.092*	2.595	2.668	2.415	2.582	0.655	1.238	1.070	南南東	5.4	無
2016/6/7 8:00	1.089*	2.593	2.667	2.410	2.582	0.654	1.237	1.066	南南東	4.5	無

風速が0.5m/s未満の場合「CALM」(静穏)、この時の風向を「-」と表記する。

* 6/2 11:00～ MP-1取替に伴う代替測定。

Monitoring data by a monitoring car* at Fukushima Daiichi Nuclear Power Station (μ Sv/h)

* The data from monitoring car may deficit as the vehicle may change monitoring point.

*About the direction of the wind and the wind velocity,we are measuring with the weather observation meter of the 10m higher.

*"-": the wind velocity/"CALM":the wind direction is below 0.5m/s.

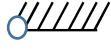

Measuring Point	Measurement Date	γ Ray	Neutron Ray	Weather	Wind Direction	Wind Velocity (m/s)
West Gate	2016/6/6 0:00	1.0	<0.01	Cloudy	NNW	2.5
West Gate	2016/6/6 0:10	1.0	<0.01	Cloudy	NNW	2.3
West Gate	2016/6/6 0:20	1.0	<0.01	Cloudy	N	2.0
West Gate	2016/6/6 0:30	1.0	<0.01	Cloudy	NNW	1.7
West Gate	2016/6/6 0:40	1.0	<0.01	Cloudy	NNW	1.9
West Gate	2016/6/6 0:50	1.0	<0.01	Cloudy	NNW	1.3
West Gate	2016/6/6 1:00	1.0	<0.01	Cloudy	NNW	1.3
West Gate	2016/6/6 1:10	1.0	<0.01	Cloudy	NNW	1.8
West Gate	2016/6/6 1:20	1.0	<0.01	Cloudy	NNW	2.0
West Gate	2016/6/6 1:30	1.0	<0.01	Cloudy	NNW	2.0
West Gate	2016/6/6 1:40	1.0	<0.01	Cloudy	NNW	2.0
West Gate	2016/6/6 1:50	1.0	<0.01	Cloudy	N	2.3
West Gate	2016/6/6 2:00	1.0	<0.01	Cloudy	NNW	1.8
West Gate	2016/6/6 2:10	1.0	<0.01	Cloudy	NNW	2.1
West Gate	2016/6/6 2:20	1.0	<0.01	Cloudy	NNW	1.6
West Gate	2016/6/6 2:30	1.0	<0.01	Cloudy	NNW	2.4
West Gate	2016/6/6 2:40	1.0	<0.01	Cloudy	NNW	2.6
West Gate	2016/6/6 2:50	1.0	<0.01	Cloudy	NNW	2.1
West Gate	2016/6/6 3:00	1.0	<0.01	Cloudy	NNW	2.4
West Gate	2016/6/6 3:10	1.0	<0.01	Cloudy	N	1.9
West Gate	2016/6/6 3:20	1.0	<0.01	Cloudy	N	2.2
West Gate	2016/6/6 3:30	1.0	<0.01	Cloudy	N	2.0
West Gate	2016/6/6 3:40	1.0	<0.01	Cloudy	N	1.7
West Gate	2016/6/6 3:50	1.0	<0.01	Cloudy	NNW	2.5
West Gate	2016/6/6 4:00	1.0	<0.01	Cloudy	NNW	2.2
West Gate	2016/6/6 4:10	1.0	<0.01	Cloudy	NNW	1.6
West Gate	2016/6/6 4:20	1.0	<0.01	Cloudy	NNW	1.3
West Gate	2016/6/6 4:30	1.0	<0.01	Cloudy	NW	1.2
West Gate	2016/6/6 4:40	1.0	<0.01	Rain	NNW	1.0
West Gate	2016/6/6 4:50	1.0	<0.01	Cloudy	NNW	0.8
West Gate	2016/6/6 5:00	1.0	<0.01	Cloudy	NW	1.3
West Gate	2016/6/6 5:10	1.0	<0.01	Cloudy	NNW	1.4
West Gate	2016/6/6 5:20	1.0	<0.01	Cloudy	NNW	1.3
West Gate	2016/6/6 5:30	1.0	<0.01	Cloudy	NNW	1.8
West Gate	2016/6/6 5:40	1.0	<0.01	Cloudy	NNW	2.4
West Gate	2016/6/6 5:50	1.0	<0.01	Cloudy	NNW	2.6
West Gate	2016/6/6 6:00	1.0	<0.01	Cloudy	NNW	1.8
West Gate	2016/6/6 6:10	1.0	<0.01	Cloudy	N	2.4
West Gate	2016/6/6 6:20	1.0	<0.01	Cloudy	NNW	2.3
West Gate	2016/6/6 6:30	1.0	<0.01	Cloudy	N	2.6
West Gate	2016/6/6 6:40	1.0	<0.01	Cloudy	N	2.4
West Gate	2016/6/6 6:50	1.0	<0.01	Cloudy	N	2.3
West Gate	2016/6/6 7:00	1.0	<0.01	Cloudy	N	2.1
West Gate	2016/6/6 7:10	1.0	<0.01	Cloudy	N	2.6
West Gate	2016/6/6 7:20	1.0	<0.01	Cloudy	N	2.8
West Gate	2016/6/6 7:30	1.0	<0.01	Cloudy	N	3.5
West Gate	2016/6/6 7:40	1.0	<0.01	Cloudy	N	3.0
West Gate	2016/6/6 7:50	1.0	<0.01	Cloudy	NNE	2.9
West Gate	2016/6/6 8:00	1.0	<0.01	Cloudy	N	3.1
West Gate	2016/6/6 8:10	1.0	<0.01	Cloudy	N	2.9
West Gate	2016/6/6 8:20	1.0	<0.01	Cloudy	NNE	2.8
West Gate	2016/6/6 8:30	1.0	<0.01	Cloudy	NNE	3.0
West Gate	2016/6/6 8:40	1.0	<0.01	Cloudy	NNE	2.9
West Gate	2016/6/6 8:50	1.0	<0.01	Cloudy	NE	3.2
West Gate	2016/6/6 9:00	1.0	<0.01	Cloudy	NE	3.4
West Gate	2016/6/6 9:10	1.0	<0.01	Cloudy	NE	3.8
West Gate	2016/6/6 9:20	1.0	<0.01	Cloudy	NE	3.0
West Gate	2016/6/6 9:30	1.0	<0.01	Cloudy	NE	2.9
West Gate	2016/6/6 9:40	1.0	<0.01	Cloudy	NNE	2.8
West Gate	2016/6/6 9:50	1.0	<0.01	Cloudy	NNE	3.1
West Gate	2016/6/6 10:00	1.0	<0.01	Cloudy	NE	3.7
West Gate	2016/6/6 10:10	1.0	<0.01	Cloudy	NE	3.4
West Gate	2016/6/6 10:20	1.0	<0.01	Cloudy	NE	3.2
West Gate	2016/6/6 10:30	1.0	<0.01	Cloudy	NE	3.8
West Gate	2016/6/6 10:40	1.0	<0.01	Cloudy	NE	3.4
West Gate	2016/6/6 10:50	1.0	<0.01	Cloudy	NE	3.4
West Gate	2016/6/6 11:00	1.0	<0.01	Cloudy	NE	3.6
West Gate	2016/6/6 11:10	1.0	<0.01	Fine	NE	2.9

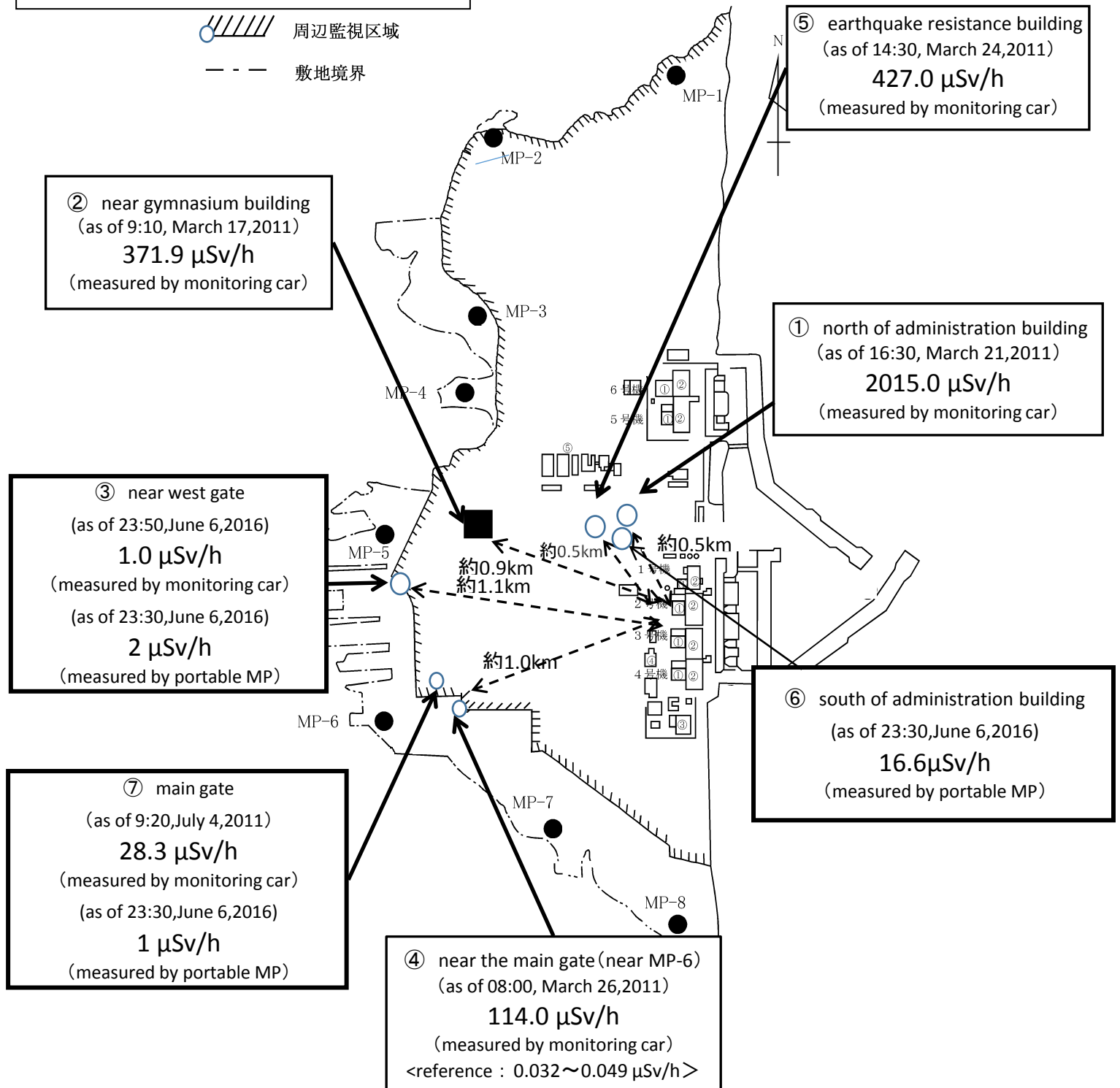
Measuring Point	Measurement Date	γ Ray	Neutron Ray	Weather	Wind Direction	Wind Velocity (m/s)
West Gate	2016/6/6 11:20	1.0	<0.01	Fine	ENE	3.6
West Gate	2016/6/6 11:30	1.0	<0.01	Fine	NE	2.8
West Gate	2016/6/6 11:40	1.0	<0.01	Fine	NE	3.1
West Gate	2016/6/6 11:50	1.0	<0.01	Fine	ENE	3.8
West Gate	2016/6/6 12:00	1.0	<0.01	Fine	ENE	3.7
West Gate	2016/6/6 12:10	1.0	<0.01	Fine	NE	3.9
West Gate	2016/6/6 12:20	1.0	<0.01	Fine	ENE	4.0
West Gate	2016/6/6 12:30	1.0	<0.01	Fine	ENE	3.9
West Gate	2016/6/6 12:40	1.0	<0.01	Fine	NE	3.8
West Gate	2016/6/6 12:50	1.0	<0.01	Fine	NE	4.0
West Gate	2016/6/6 13:00	1.0	<0.01	Fine	NE	3.7
West Gate	2016/6/6 13:10	1.0	<0.01	Fine	ENE	3.0
West Gate	2016/6/6 13:20	1.0	<0.01	Fine	E	2.8
West Gate	2016/6/6 13:30	1.0	<0.01	Fine	ENE	2.8
West Gate	2016/6/6 13:40	1.0	<0.01	Fine	ENE	2.6
West Gate	2016/6/6 13:50	1.0	<0.01	Fine	ENE	2.9
West Gate	2016/6/6 14:00	1.0	<0.01	Fine	ENE	2.0
West Gate	2016/6/6 14:10	1.0	<0.01	Fine	E	2.0
West Gate	2016/6/6 14:20	1.0	<0.01	Fine	E	2.1
West Gate	2016/6/6 14:30	1.0	<0.01	Fine	ESE	2.1
West Gate	2016/6/6 14:40	1.0	<0.01	Fine	ESE	2.1
West Gate	2016/6/6 14:50	1.0	<0.01	Fine	ESE	1.9
West Gate	2016/6/6 15:00	1.0	<0.01	Fine	E	2.4
West Gate	2016/6/6 15:10	1.0	<0.01	Fine	E	1.8
West Gate	2016/6/6 15:20	0.9	<0.01	Fine	ESE	1.6
West Gate	2016/6/6 15:30	1.0	<0.01	Fine	ESE	1.8
West Gate	2016/6/6 15:40	1.0	<0.01	Fine	E	2.2
West Gate	2016/6/6 15:50	1.0	<0.01	Fine	ESE	1.7
West Gate	2016/6/6 16:00	1.0	<0.01	Fine	E	2.0
West Gate	2016/6/6 16:10	1.0	<0.01	Fine	ESE	1.9
West Gate	2016/6/6 16:20	1.0	<0.01	Fine	SE	1.8
West Gate	2016/6/6 16:30	1.0	<0.01	Fine	SE	2.0
West Gate	2016/6/6 16:40	1.0	<0.01	Fine	SE	1.8
West Gate	2016/6/6 16:50	1.0	<0.01	Fine	SE	1.9
West Gate	2016/6/6 17:00	1.0	<0.01	Fine	ESE	1.7
West Gate	2016/6/6 17:10	1.0	<0.01	Cloudy	ESE	1.5
West Gate	2016/6/6 17:20	1.0	<0.01	Cloudy	SE	1.7
West Gate	2016/6/6 17:30	1.0	<0.01	Cloudy	SE	1.8
West Gate	2016/6/6 17:40	1.0	<0.01	Cloudy	SSE	1.7
West Gate	2016/6/6 17:50	1.0	<0.01	Cloudy	SE	1.7
West Gate	2016/6/6 18:00	1.0	<0.01	Cloudy	SE	1.1
West Gate	2016/6/6 18:10	1.0	<0.01	Cloudy	SE	1.4
West Gate	2016/6/6 18:20	1.0	<0.01	Cloudy	ESE	1.8
West Gate	2016/6/6 18:30	1.0	<0.01	Cloudy	SE	1.6
West Gate	2016/6/6 18:40	1.0	<0.01	Cloudy	SE	1.6
West Gate	2016/6/6 18:50	1.0	<0.01	Cloudy	SSE	1.6
West Gate	2016/6/6 19:00	1.0	<0.01	Cloudy	SE	1.4
West Gate	2016/6/6 19:10	1.0	<0.01	Cloudy	SSE	1.3
West Gate	2016/6/6 19:20	1.0	<0.01	Cloudy	SSW	1.5
West Gate	2016/6/6 19:30	1.0	<0.01	Cloudy	SSW	1.8
West Gate	2016/6/6 19:40	1.0	<0.01	Cloudy	SSW	1.6
West Gate	2016/6/6 19:50	1.0	<0.01	Cloudy	SSW	1.6
West Gate	2016/6/6 20:00	1.0	<0.01	Cloudy	SSW	1.6
West Gate	2016/6/6 20:10	1.0	<0.01	Cloudy	SSW	1.8
West Gate	2016/6/6 20:20	1.0	<0.01	Cloudy	SSW	1.5
West Gate	2016/6/6 20:30	1.0	<0.01	Cloudy	SSW	1.7
West Gate	2016/6/6 20:40	1.0	<0.01	Cloudy	SSW	2.1
West Gate	2016/6/6 20:50	1.0	<0.01	Cloudy	SSW	1.7
West Gate	2016/6/6 21:00	1.0	<0.01	Cloudy	SSW	1.5
West Gate	2016/6/6 21:10	1.0	<0.01	Cloudy	SSW	1.6
West Gate	2016/6/6 21:20	1.0	<0.01	Cloudy	SSW	1.3
West Gate	2016/6/6 21:30	1.0	<0.01	Cloudy	SSW	1.5
West Gate	2016/6/6 21:40	1.0	<0.01	Cloudy	S	1.8
West Gate	2016/6/6 21:50	1.0	<0.01	Cloudy	S	1.9
West Gate	2016/6/6 22:00	1.0	<0.01	Cloudy	SSW	1.5
West Gate	2016/6/6 22:10	1.0	<0.01	Cloudy	S	1.5
West Gate	2016/6/6 22:20	1.0	<0.01	Cloudy	S	1.7
West Gate	2016/6/6 22:30	1.0	<0.01	Cloudy	S	1.3
West Gate	2016/6/6 22:40	1.0	<0.01	Cloudy	SSW	1.7
West Gate	2016/6/6 22:50	1.0	<0.01	Cloudy	SSW	1.6
West Gate	2016/6/6 23:00	1.0	<0.01	Cloudy	SSW	1.6
West Gate	2016/6/6 23:10	1.0	<0.01	Cloudy	S	1.7
West Gate	2016/6/6 23:20	1.0	<0.01	Cloudy	S	1.8
West Gate	2016/6/6 23:30	1.0	<0.01	Cloudy	SSW	1.6
West Gate	2016/6/6 23:40	1.0	<0.01	Cloudy	SSW	1.5
West Gate	2016/6/6 23:50	1.0	<0.01	Cloudy	SSW	1.6

Fukushima Daiichi Nuclear Power Plant

2016/6/6
as of 23:50

周辺監視区域: supervised outside area
敷地境界: site boundary

 周辺監視区域
 敷地境界



※Reference data indicate the normal fluctuation range of airborne radiation rate.