

Fixed point Monitoring Status by Temporary Monitoring Post at Fukushima Daiichi Nuclear Power Station

Date	Radiation Dose Rate ( $\mu$ Sv/h) At the Main Buiding	Radiation Dose Rate ( $\mu$ Sv/h) At the Main Gate	Radiation Dose Rate ( $\mu$ Sv/h) At the West Gate
2016/5/30 0:00	17	1	2
2016/5/30 0:30	17	1	2
2016/5/30 1:00	17	1	2
2016/5/30 1:30	17	1	2
2016/5/30 2:00	17	1	2
2016/5/30 2:30	17	1	2
2016/5/30 3:00	17	1	2
2016/5/30 3:30	17	1	2
2016/5/30 4:00	17	1	2
2016/5/30 4:30	17	1	2
2016/5/30 5:00	17	1	2
2016/5/30 5:30	17	1	2
2016/5/30 6:00	17	1	2
2016/5/30 6:30	17	1	2
2016/5/30 7:00	17	1	2
2016/5/30 7:30	17	1	2
2016/5/30 8:00	17	1	2
2016/5/30 8:30	17	1	2
2016/5/30 9:00	17	1	2
2016/5/30 9:30	17	1	2
2016/5/30 10:00	17	1	2
2016/5/30 10:30	17	1	2
2016/5/30 11:00	17	1	2
2016/5/30 11:30	17	1	2
2016/5/30 12:00	17	1	2
2016/5/30 12:30	17	1	2
2016/5/30 13:00	17	1	2
2016/5/30 13:30	17	1	2
2016/5/30 14:00	17	1	2
2016/5/30 14:30	17	1	2
2016/5/30 15:00	17	1	2
2016/5/30 15:30	17	1	2
2016/5/30 16:00	17	1	2
2016/5/30 16:30	17	1	2
2016/5/30 17:00	17	1	2
2016/5/30 17:30	17	1	2
2016/5/30 18:00	17	1	2
2016/5/30 18:30	17	1	2
2016/5/30 19:00	17	1	2
2016/5/30 19:30	17	1	2
2016/5/30 20:00	17	1	2
2016/5/30 20:30	17	1	2
2016/5/30 21:00	17	1	2
2016/5/30 21:30	17	1	2
2016/5/30 22:00	17	1	2
2016/5/30 22:30	17	1	2
2016/5/30 23:00	17	1	2
2016/5/30 23:30	17	1	2

福島第一原子力発電所 モニタリングポスト空間線量率

単位:  $\mu\text{Sv/h}$       単位:  $\text{m/s}$

日時	MP								スタック		感雨
	MP-1	MP-2	MP-3	MP-4	MP-5	MP-6	MP-7	MP-8	風向	風速	
2016/5/30 8:00	1.587	2.525	2.555	2.325	2.531	0.655	1.226	1.062	南南西	1.1	無
2016/5/30 8:10	1.592	2.523	2.556	2.326	2.529	0.657	1.227	1.060	南南西	1.5	無
2016/5/30 8:20	1.588	2.523	2.556	2.327	2.532	0.658	1.226	1.059	南南西	1.5	無
2016/5/30 8:30	1.588	2.523	2.555	2.326	2.531	0.657	1.228	1.062	南西	2.3	無
2016/5/30 8:40	1.588	2.522	2.555	2.328	2.531	0.656	1.227	1.062	南南西	1.7	無
2016/5/30 8:50	1.590	2.522	2.555	2.325	2.532	0.656	1.225	1.061	南南西	2.0	無
2016/5/30 9:00	1.590	2.523	2.554	2.327	2.531	0.655	1.226	1.059	南	4.4	無
2016/5/30 9:10	1.592	2.522	2.555	2.328	2.534	0.656	1.222	1.060	南南西	4.1	無
2016/5/30 9:20	1.590	2.527	2.556	2.331	2.527	0.655	1.225	1.062	南	3.9	無
2016/5/30 9:30	1.588	2.523	2.558	2.329	2.527	0.654	1.224	1.062	南	3.4	無
2016/5/30 9:40	1.588	2.525	2.556	2.329	2.529	0.656	1.225	1.059	南	2.0	無
2016/5/30 9:50	1.588	2.522	2.556	2.330	2.525	0.654	1.224	1.059	南南東	1.7	無
2016/5/30 10:00	1.590	2.522	2.556	2.331	2.510	0.656	1.224	1.059	南	3.8	無
2016/5/30 10:10	1.590	2.523	2.557	2.329	2.531	0.654	1.225	1.059	南	4.1	無
2016/5/30 10:20	1.588	2.527	2.556	2.329	2.528	0.655	1.225	1.061	南	4.0	無
2016/5/30 10:30	1.585	2.525	2.560	2.331	2.525	0.653	1.223	1.059	南	4.4	無
2016/5/30 10:40	1.588	2.523	2.556	2.329	2.528	0.654	1.225	1.057	南	4.3	無
2016/5/30 10:50	1.587	2.523	2.558	2.328	2.528	0.655	1.227	1.057	南	4.8	無
2016/5/30 11:00	1.587	2.523	2.557	2.332	2.524	0.655	1.226	1.058	南	5.6	無
2016/5/30 11:10	1.587	2.523	2.557	2.329	2.528	0.655	1.225	1.058	南	4.0	無
2016/5/30 11:20	1.588	2.523	2.556	2.327	2.521	0.654	1.226	1.057	南	5.1	無
2016/5/30 11:30	1.583	2.527	2.561	2.329	2.527	0.655	1.225	1.058	南	4.3	無
2016/5/30 11:40	1.578	2.528	2.558	2.328	2.532	0.655	1.224	1.058	南南東	4.2	無
2016/5/30 11:50	1.577	2.530	2.556	2.331	2.529	0.654	1.225	1.060	南南東	3.9	無
2016/5/30 12:00	1.585	2.525	2.556	2.329	2.528	0.655	1.224	1.056	南	3.7	無
2016/5/30 12:10	1.587	2.523	2.558	2.329	2.532	0.654	1.226	1.059	南南東	3.1	無
2016/5/30 12:20	1.587	2.525	2.557	2.331	2.533	0.654	1.225	1.057	南東	2.0	無
2016/5/30 12:30	1.588	2.527	2.556	2.328	2.529	0.655	1.226	1.058	南	2.8	無
2016/5/30 12:40	1.588	2.523	2.556	2.329	2.530	0.655	1.227	1.060	東南東	1.4	無
2016/5/30 12:50	1.587	2.527	2.561	2.328	2.532	0.653	1.223	1.057	北東	3.3	無
2016/5/30 13:00	1.588	2.527	2.558	2.326	2.529	0.654	1.225	1.060	北東	3.3	無
2016/5/30 13:10	1.588	2.527	2.556	2.328	2.533	0.654	1.226	1.058	東北東	2.0	無
2016/5/30 13:20	1.587	2.527	2.557	2.329	2.531	0.653	1.225	1.058	東北東	3.1	無
2016/5/30 13:30	1.587	2.528	2.558	2.331	2.532	0.654	1.224	1.059	東北東	3.7	無
2016/5/30 13:40	1.587	2.523	2.557	2.329	2.532	0.655	1.224	1.061	東北東	3.6	無
2016/5/30 13:50	※	2.527	2.557	2.331	2.530	0.654	1.226	1.058	東北東	2.3	無
2016/5/30 14:00	※	2.528	2.560	2.326	2.526	0.654	1.226	1.059	東	3.3	無

日時	MP								スタック		感雨
	MP-1	MP-2	MP-3	MP-4	MP-5	MP-6	MP-7	MP-8	風向	風速	
2016/5/30 14:10	※	2.530	2.558	2.328	2.528	0.655	1.223	1.058	東	4.1	無
2016/5/30 14:20	※	2.532	2.556	2.330	2.528	0.654	1.226	1.058	東北東	4.3	無
2016/5/30 14:30	※	2.527	2.559	2.330	2.526	0.655	1.224	1.058	東北東	4.4	無
2016/5/30 14:40	※	2.525	2.555	2.332	2.530	0.654	1.225	1.057	東	3.9	無
2016/5/30 14:50	※	2.525	2.558	2.330	2.531	0.653	1.224	1.058	東	3.9	無
2016/5/30 15:00	※	2.525	2.558	2.328	2.527	0.653	1.227	1.058	東	3.3	無
2016/5/30 15:10	※	2.530	2.557	2.331	2.526	0.655	1.225	1.059	東	3.1	無
2016/5/30 15:20	※	2.532	2.555	2.331	2.531	0.653	1.225	1.057	東	3.7	無
2016/5/30 15:30	※	2.532	2.561	2.331	2.528	0.656	1.225	1.057	東北東	2.6	無
2016/5/30 15:40	※	2.528	2.557	2.331	2.533	0.655	1.225	1.060	東	3.3	無
2016/5/30 15:50	※	2.530	2.560	2.330	2.531	0.654	1.227	1.059	東北東	2.8	無
2016/5/30 16:00	※	2.530	2.557	2.332	2.533	0.656	1.225	1.060	東北東	2.3	無
2016/5/30 16:10	※	2.528	2.560	2.330	2.531	0.655	1.226	1.058	北東	2.3	無
2016/5/30 16:20	※	2.528	2.561	2.331	2.532	0.656	1.224	1.058	東北東	1.7	無
2016/5/30 16:30	※	2.528	2.560	2.331	2.533	0.656	1.226	1.060	東北東	2.5	無
2016/5/30 16:40	1.585	2.527	2.558	2.331	2.533	0.657	1.226	1.059	東北東	2.2	無
2016/5/30 16:50	1.585	2.527	2.566	2.329	2.531	0.658	1.226	1.059	東北東	2.3	無
2016/5/30 17:00	1.587	2.527	2.561	2.332	2.533	0.659	1.223	1.059	東北東	2.3	無
2016/5/30 17:10	1.588	2.527	2.559	2.333	2.533	0.657	1.224	1.060	東	2.3	無
2016/5/30 17:20	1.590	2.528	2.563	2.331	2.535	0.656	1.225	1.060	東	1.5	無
2016/5/30 17:30	1.587	2.530	2.563	2.329	2.534	0.659	1.225	1.058	東	1.1	無
2016/5/30 17:40	1.587	2.530	2.562	2.329	2.534	0.657	1.227	1.060	東	0.9	無
2016/5/30 17:50	1.588	2.527	2.560	2.330	2.535	0.657	1.225	1.060	-	CALM	無
2016/5/30 18:00	1.588	2.530	2.560	2.333	2.535	0.657	1.226	1.061	北	0.8	無
2016/5/30 18:10	1.588	2.528	2.560	2.334	2.532	0.657	1.223	1.061	北北東	1.2	無
2016/5/30 18:20	1.587	2.528	2.560	2.330	2.537	0.657	1.225	1.062	北北東	0.9	無
2016/5/30 18:30	1.587	2.528	2.558	2.332	2.534	0.658	1.226	1.060	北北西	1.1	無
2016/5/30 18:40	1.588	2.527	2.557	2.330	2.532	0.658	1.223	1.063	北北西	0.8	無
2016/5/30 18:50	1.590	2.530	2.561	2.331	2.533	0.658	1.226	1.062	北西	1.4	無
2016/5/30 19:00	1.590	2.530	2.562	2.331	2.533	0.657	1.228	1.061	北北西	1.4	無
2016/5/30 19:10	1.587	2.528	2.559	2.332	2.530	0.657	1.225	1.061	北西	1.1	無
2016/5/30 19:20	1.588	2.528	2.558	2.333	2.538	0.658	1.225	1.061	北西	1.5	無
2016/5/30 19:30	1.588	2.530	2.558	2.329	2.534	0.659	1.228	1.062	北北西	1.4	無
2016/5/30 19:40	1.588	2.528	2.558	2.330	2.532	0.658	1.228	1.063	北西	1.4	無
2016/5/30 19:50	1.588	2.523	2.558	2.330	2.534	0.657	1.226	1.062	北西	0.9	無
2016/5/30 20:00	1.585	2.525	2.553	2.328	2.536	0.657	1.226	1.062	北西	0.9	無

日時	MP								スタック		感雨
	MP-1	MP-2	MP-3	MP-4	MP-5	MP-6	MP-7	MP-8	風向	風速	
2016/5/30 20:10	1.587	2.527	2.556	2.330	2.534	0.658	1.228	1.062	西北西	1.2	無
2016/5/30 20:20	1.588	2.527	2.559	2.327	2.534	0.658	1.229	1.062	西北西	1.2	無
2016/5/30 20:30	1.590	2.528	2.558	2.328	2.537	0.655	1.228	1.061	西北西	1.4	無
2016/5/30 20:40	1.588	2.525	2.559	2.329	2.532	0.657	1.225	1.062	西北西	1.4	無
2016/5/30 20:50	1.588	2.525	2.555	2.329	2.532	0.657	1.228	1.060	北西	1.4	無
2016/5/30 21:00	1.588	2.528	2.559	2.326	2.531	0.657	1.227	1.061	西	0.6	無
2016/5/30 21:10	1.588	2.523	2.558	2.329	2.533	0.657	1.227	1.063	南南西	1.4	無
2016/5/30 21:20	1.587	2.525	2.559	2.329	2.529	0.657	1.227	1.061	南南西	2.0	無
2016/5/30 21:30	1.585	2.527	2.553	2.327	2.531	0.656	1.227	1.061	南南西	1.4	無
2016/5/30 21:40	1.588	2.528	2.556	2.329	2.534	0.656	1.227	1.062	南南西	1.7	無
2016/5/30 21:50	1.587	2.528	2.554	2.328	2.529	0.658	1.228	1.061	南南西	1.4	無
2016/5/30 22:00	1.590	2.527	2.558	2.329	2.532	0.657	1.227	1.061	南	1.4	無
2016/5/30 22:10	1.587	2.522	2.557	2.330	2.529	0.657	1.228	1.060	南南西	2.2	無
2016/5/30 22:20	1.587	2.525	2.558	2.327	2.531	0.656	1.228	1.061	南南西	3.3	無
2016/5/30 22:30	1.590	2.527	2.557	2.328	2.533	0.658	1.230	1.061	南	3.8	無
2016/5/30 22:40	1.590	2.527	2.558	2.331	2.533	0.656	1.228	1.061	南	3.3	無
2016/5/30 22:50	1.588	2.525	2.561	2.329	2.530	0.657	1.226	1.062	南	2.0	無
2016/5/30 23:00	1.590	2.523	2.559	2.330	2.537	0.658	1.228	1.061	南	2.6	無
2016/5/30 23:10	1.587	2.523	2.556	2.326	2.532	0.657	1.226	1.061	南南西	2.0	有
2016/5/30 23:20	1.588	2.523	2.556	2.330	2.530	0.659	1.227	1.060	南	3.1	無
2016/5/30 23:30	1.587	2.523	2.557	2.330	2.532	0.658	1.229	1.060	南	3.4	無
2016/5/30 23:40	1.588	2.523	2.559	2.329	2.528	0.657	1.229	1.062	南	3.5	無
2016/5/30 23:50	1.590	2.525	2.558	2.330	2.529	0.659	1.226	1.061	南	2.3	無
2016/5/31 0:00	1.590	2.525	2.555	2.329	2.531	0.657	1.228	1.061	南	1.1	無
2016/5/31 0:10	1.590	2.523	2.554	2.331	2.530	0.657	1.227	1.062	南	1.2	無
2016/5/31 0:20	1.590	2.525	2.559	2.331	2.535	0.657	1.228	1.061	南南西	1.4	無
2016/5/31 0:30	1.590	2.523	2.555	2.329	2.534	0.656	1.227	1.060	南	1.1	無
2016/5/31 0:40	1.590	2.525	2.557	2.325	2.530	0.656	1.227	1.062	南	1.1	無
2016/5/31 0:50	1.590	2.523	2.556	2.329	2.527	0.656	1.228	1.062	南南東	2.5	無
2016/5/31 1:00	1.585	2.520	2.558	2.333	2.531	0.656	1.228	1.061	南南東	1.7	無
2016/5/31 1:10	1.587	2.520	2.556	2.330	2.531	0.656	1.227	1.059	南東	2.0	有
2016/5/31 1:20	1.588	2.518	2.545	2.323	2.500	0.655	1.226	1.060	南	1.2	有
2016/5/31 1:30	1.583	2.503	2.536	2.319	2.484	0.655	1.221	1.058	南南東	1.2	有
2016/5/31 1:40	1.582	2.500	2.537	2.319	2.480	0.655	1.222	1.058	南南東	1.9	無
2016/5/31 1:50	1.582	2.503	2.537	2.317	2.484	0.654	1.218	1.057	南	2.0	無
2016/5/31 2:00	1.583	2.502	2.538	2.317	2.482	0.654	1.220	1.058	南南西	2.0	無

日時	MP								スタック		感雨
	MP-1	MP-2	MP-3	MP-4	MP-5	MP-6	MP-7	MP-8	風向	風速	
2016/5/31 2:10	1.583	2.502	2.534	2.317	2.482	0.654	1.219	1.060	南西	1.4	無
2016/5/31 2:20	1.582	2.503	2.533	2.317	2.484	0.654	1.220	1.059	南西	1.2	無
2016/5/31 2:30	1.582	2.505	2.533	2.314	2.482	0.652	1.220	1.059	南西	0.6	無
2016/5/31 2:40	1.583	2.503	2.534	2.315	2.482	0.653	1.219	1.057	南西	0.8	無
2016/5/31 2:50	1.583	2.502	2.535	2.314	2.485	0.653	1.220	1.058	南南西	0.9	無
2016/5/31 3:00	1.583	2.500	2.533	2.315	2.480	0.652	1.219	1.059	南西	1.4	無
2016/5/31 3:10	1.580	2.498	2.533	2.314	2.484	0.652	1.219	1.057	南南西	2.0	無
2016/5/31 3:20	1.580	2.498	2.532	2.316	2.480	0.654	1.220	1.058	南南西	1.9	無
2016/5/31 3:30	1.580	2.498	2.533	2.315	2.482	0.651	1.222	1.058	南南西	1.1	無
2016/5/31 3:40	1.578	2.498	2.534	2.315	2.483	0.652	1.222	1.056	南南西	0.9	無
2016/5/31 3:50	1.578	2.497	2.532	2.315	2.481	0.652	1.221	1.059	西	0.9	無
2016/5/31 4:00	1.580	2.500	2.533	2.311	2.482	0.651	1.221	1.059	南西	0.8	無
2016/5/31 4:10	1.578	2.500	2.531	2.315	2.482	0.649	1.221	1.056	南西	0.9	無
2016/5/31 4:20	1.578	2.498	2.532	2.311	2.483	0.652	1.222	1.059	南南西	0.6	無
2016/5/31 4:30	1.578	2.502	2.532	2.313	2.482	0.653	1.219	1.058	南西	0.6	無
2016/5/31 4:40	1.582	2.500	2.531	2.313	2.484	0.652	1.221	1.062	南	0.9	無
2016/5/31 4:50	1.578	2.500	2.530	2.313	2.483	0.650	1.218	1.059	南南西	0.8	無
2016/5/31 5:00	1.578	2.502	2.534	2.314	2.480	0.652	1.220	1.058	南南西	1.4	無
2016/5/31 5:10	1.583	2.503	2.532	2.313	2.484	0.649	1.220	1.058	南南西	2.0	無
2016/5/31 5:20	1.583	2.503	2.531	2.317	2.479	0.649	1.221	1.058	南	1.5	無
2016/5/31 5:30	1.580	2.503	2.532	2.315	2.485	0.648	1.220	1.059	南南東	1.5	無
2016/5/31 5:40	1.580	2.503	2.528	2.315	2.483	0.647	1.220	1.061	南	0.9	無
2016/5/31 5:50	1.580	2.503	2.532	2.313	2.483	0.648	1.219	1.058	南	1.2	無
2016/5/31 6:00	1.580	2.500	2.532	2.316	2.487	0.649	1.222	1.058	南	1.7	無
2016/5/31 6:10	1.582	2.503	2.531	2.315	2.487	0.650	1.221	1.057	南南東	2.3	無
2016/5/31 6:20	1.582	2.503	2.530	2.315	2.488	0.650	1.223	1.061	南南東	2.6	無
2016/5/31 6:30	1.580	2.503	2.534	2.315	2.487	0.648	1.221	1.059	南南東	1.7	無
2016/5/31 6:40	1.582	2.505	2.537	2.314	2.485	0.652	1.222	1.058	南東	2.2	無
2016/5/31 6:50	1.582	2.503	2.539	2.317	2.490	0.652	1.223	1.061	南南東	1.7	無
2016/5/31 7:00	1.582	2.505	2.539	2.315	2.489	0.648	1.222	1.060	南南東	2.2	無
2016/5/31 7:10	1.583	2.507	2.541	2.317	2.488	0.646	1.220	1.059	南南東	1.7	無
2016/5/31 7:20	1.582	2.508	2.540	2.315	2.492	0.648	1.222	1.060	南南東	1.7	無
2016/5/31 7:30	1.583	2.513	2.542	2.321	2.493	0.649	1.220	1.058	南南東	2.2	無
2016/5/31 7:40	1.583	2.515	2.544	2.319	2.492	0.649	1.220	1.058	南東	2.6	無
2016/5/31 7:50	1.583	2.512	2.543	2.319	2.498	0.647	1.219	1.057	南南東	2.6	無
2016/5/31 8:00	1.585	2.508	2.543	2.321	2.495	0.649	1.220	1.055	南南東	2.5	無

風速が0.5m/s未満の場合「CALM」(静穏)、この時の風向を「-」と表記する。

※ 5/30 13:50~16:30 MP-1設備点検に伴う欠測。

**Monitoring data by a monitoring car\* at Fukushima Daiichi Nuclear Power Station ( $\mu$  Sv/h)**

\* The data from monitoring car may deficit as the vehicle may change monitoring point.

\*About the direction of the wind and the wind velocity,we are measuring with the weather observation meter of the 10m higher.

\*"-": the wind velocity/"CALM":the wind direction is below 0.5m/s.

Measuring Point	Measurement Date	$\gamma$ Ray	Neutron Ray	Weather	Wind Direction	Wind Velocity (m/s)
West Gate	2016/5/30 0:00	1.0	<0.01	Cloudy	WNW	1.7
West Gate	2016/5/30 0:10	1.0	<0.01	Cloudy	WNW	1.1
West Gate	2016/5/30 0:20	1.0	<0.01	Cloudy	NNW	0.7
West Gate	2016/5/30 0:30	1.0	<0.01	Cloudy	NW	0.7
West Gate	2016/5/30 0:40	1.0	<0.01	Cloudy	WNW	1.0
West Gate	2016/5/30 0:50	1.0	<0.01	Cloudy	NW	0.8
West Gate	2016/5/30 1:00	1.0	<0.01	Cloudy	NW	0.7
West Gate	2016/5/30 1:10	1.0	<0.01	Cloudy	W	1.1
West Gate	2016/5/30 1:20	1.0	<0.01	Cloudy	WNW	0.8
West Gate	2016/5/30 1:30	1.0	<0.01	Cloudy	NW	0.6
West Gate	2016/5/30 1:40	1.0	<0.01	Cloudy	-	CALM
West Gate	2016/5/30 1:50	1.0	<0.01	Cloudy	NNW	0.6
West Gate	2016/5/30 2:00	1.0	<0.01	Cloudy	NNW	0.9
West Gate	2016/5/30 2:10	1.0	<0.01	Cloudy	NW	0.8
West Gate	2016/5/30 2:20	1.0	<0.01	Cloudy	NW	1.1
West Gate	2016/5/30 2:30	1.0	<0.01	Cloudy	NW	1.1
West Gate	2016/5/30 2:40	1.0	<0.01	Cloudy	NNW	0.9
West Gate	2016/5/30 2:50	1.0	<0.01	Cloudy	NNW	1.0
West Gate	2016/5/30 3:00	1.0	<0.01	Cloudy	NW	1.1
West Gate	2016/5/30 3:10	1.0	<0.01	Cloudy	WNW	1.6
West Gate	2016/5/30 3:20	1.0	<0.01	Cloudy	WNW	1.2
West Gate	2016/5/30 3:30	1.0	<0.01	Cloudy	NW	1.3
West Gate	2016/5/30 3:40	1.0	<0.01	Cloudy	NNE	0.6
West Gate	2016/5/30 3:50	1.0	<0.01	Cloudy	W	0.6
West Gate	2016/5/30 4:00	1.0	<0.01	Cloudy	N	1.2
West Gate	2016/5/30 4:10	1.0	<0.01	Cloudy	NW	0.7
West Gate	2016/5/30 4:20	1.0	<0.01	Cloudy	SSW	0.5
West Gate	2016/5/30 4:30	1.0	<0.01	Cloudy	-	CALM
West Gate	2016/5/30 4:40	1.0	<0.01	Cloudy	-	CALM
West Gate	2016/5/30 4:50	1.0	<0.01	Cloudy	NW	0.6
West Gate	2016/5/30 5:00	1.0	<0.01	Cloudy	N	0.6
West Gate	2016/5/30 5:10	1.0	<0.01	Cloudy	-	CALM
West Gate	2016/5/30 5:20	1.0	<0.01	Cloudy	WSW	0.9
West Gate	2016/5/30 5:30	1.0	<0.01	Cloudy	WSW	1.0
West Gate	2016/5/30 5:40	1.0	<0.01	Cloudy	WSW	1.5
West Gate	2016/5/30 5:50	1.0	<0.01	Cloudy	SSW	0.6
West Gate	2016/5/30 6:00	1.0	<0.01	Cloudy	SSW	0.7
West Gate	2016/5/30 6:10	1.0	<0.01	Cloudy	-	CALM
West Gate	2016/5/30 6:20	1.0	<0.01	Cloudy	ESE	1.1
West Gate	2016/5/30 6:30	1.0	<0.01	Cloudy	SSE	0.7
West Gate	2016/5/30 6:40	1.0	<0.01	Cloudy	ESE	0.6
West Gate	2016/5/30 6:50	1.0	<0.01	Cloudy	E	0.8
West Gate	2016/5/30 7:00	1.0	<0.01	Cloudy	E	1.1
West Gate	2016/5/30 7:10	1.0	<0.01	Cloudy	ENE	1.3
West Gate	2016/5/30 7:20	1.0	<0.01	Cloudy	NNE	1.1
West Gate	2016/5/30 7:30	1.0	<0.01	Cloudy	NE	1.0
West Gate	2016/5/30 7:40	1.0	<0.01	Cloudy	-	CALM
West Gate	2016/5/30 7:50	1.0	<0.01	Cloudy	WNW	0.6
West Gate	2016/5/30 8:00	1.0	<0.01	Cloudy	-	CALM
West Gate	2016/5/30 8:10	1.0	<0.01	Cloudy	WSW	0.8
West Gate	2016/5/30 8:20	1.0	<0.01	Cloudy	WSW	0.7
West Gate	2016/5/30 8:30	1.0	<0.01	Cloudy	-	CALM
West Gate	2016/5/30 8:40	1.0	<0.01	Cloudy	ENE	0.6
West Gate	2016/5/30 8:50	1.0	<0.01	Cloudy	ENE	0.5
West Gate	2016/5/30 9:00	1.0	<0.01	Cloudy	WSW	0.6
West Gate	2016/5/30 9:10	1.0	<0.01	Cloudy	SW	1.7
West Gate	2016/5/30 9:20	1.0	<0.01	Cloudy	SSW	2.0
West Gate	2016/5/30 9:30	1.0	<0.01	Cloudy	SSE	0.8
West Gate	2016/5/30 9:40	1.0	<0.01	Cloudy	ENE	1.1
West Gate	2016/5/30 9:50	1.0	<0.01	Cloudy	ENE	1.7
West Gate	2016/5/30 10:00	1.0	<0.01	Cloudy	-	CALM
West Gate	2016/5/30 10:10	1.0	<0.01	Cloudy	ESE	1.3
West Gate	2016/5/30 10:20	1.0	<0.01	Cloudy	ENE	1.2
West Gate	2016/5/30 10:30	1.0	<0.01	Cloudy	ENE	0.7
West Gate	2016/5/30 10:40	1.0	<0.01	Cloudy	E	0.7
West Gate	2016/5/30 10:50	1.0	<0.01	Cloudy	ENE	0.8
West Gate	2016/5/30 11:00	1.0	<0.01	Cloudy	SSE	1.3
West Gate	2016/5/30 11:10	1.0	<0.01	Cloudy	ESE	1.2

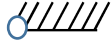

Measuring Point	Measurement Date	γ Ray	Neutron Ray	Weather	Wind Direction	Wind Velocity (m/s)
West Gate	2016/5/30 11:20	1.0	<0.01	Cloudy	E	1.3
West Gate	2016/5/30 11:30	1.0	<0.01	Cloudy	E	1.3
West Gate	2016/5/30 11:40	1.0	<0.01	Cloudy	E	1.4
West Gate	2016/5/30 11:50	1.0	<0.01	Cloudy	ENE	1.5
West Gate	2016/5/30 12:00	1.0	<0.01	Cloudy	E	1.2
West Gate	2016/5/30 12:10	1.0	<0.01	Cloudy	ENE	1.9
West Gate	2016/5/30 12:20	1.0	<0.01	Cloudy	ENE	2.6
West Gate	2016/5/30 12:30	1.0	<0.01	Cloudy	NE	1.4
West Gate	2016/5/30 12:40	1.0	<0.01	Cloudy	ENE	2.2
West Gate	2016/5/30 12:50	1.0	<0.01	Cloudy	NE	2.4
West Gate	2016/5/30 13:00	1.0	<0.01	Cloudy	NE	2.6
West Gate	2016/5/30 13:10	1.0	<0.01	Cloudy	NE	2.2
West Gate	2016/5/30 13:20	1.0	<0.01	Cloudy	NE	2.2
West Gate	2016/5/30 13:30	1.0	<0.01	Cloudy	NE	1.9
West Gate	2016/5/30 13:40	1.0	<0.01	Cloudy	NE	2.0
West Gate	2016/5/30 13:50	1.0	<0.01	Cloudy	ENE	1.9
West Gate	2016/5/30 14:00	1.0	<0.01	Cloudy	ENE	2.1
West Gate	2016/5/30 14:10	1.0	<0.01	Cloudy	ENE	2.0
West Gate	2016/5/30 14:20	1.0	<0.01	Cloudy	ENE	1.8
West Gate	2016/5/30 14:30	1.0	<0.01	Cloudy	NE	1.9
West Gate	2016/5/30 14:40	1.0	<0.01	Cloudy	E	1.4
West Gate	2016/5/30 14:50	1.0	<0.01	Cloudy	E	1.9
West Gate	2016/5/30 15:00	1.0	<0.01	Cloudy	ENE	1.8
West Gate	2016/5/30 15:10	1.0	<0.01	Cloudy	ENE	1.9
West Gate	2016/5/30 15:20	1.0	<0.01	Cloudy	ENE	1.8
West Gate	2016/5/30 15:30	1.0	<0.01	Cloudy	ENE	1.2
West Gate	2016/5/30 15:40	1.0	<0.01	Cloudy	ENE	1.7
West Gate	2016/5/30 15:50	1.0	<0.01	Cloudy	NE	1.5
West Gate	2016/5/30 16:00	1.0	<0.01	Cloudy	NE	1.4
West Gate	2016/5/30 16:10	1.0	<0.01	Cloudy	NNE	1.7
West Gate	2016/5/30 16:20	1.0	<0.01	Cloudy	NNE	1.6
West Gate	2016/5/30 16:30	1.0	<0.01	Cloudy	NNE	1.8
West Gate	2016/5/30 16:40	1.0	<0.01	Cloudy	NNE	1.5
West Gate	2016/5/30 16:50	1.0	<0.01	Cloudy	NE	1.2
West Gate	2016/5/30 17:00	1.0	<0.01	Cloudy	ENE	1.5
West Gate	2016/5/30 17:10	1.0	<0.01	Cloudy	ENE	1.2
West Gate	2016/5/30 17:20	1.0	<0.01	Cloudy	ENE	0.9
West Gate	2016/5/30 17:30	1.0	<0.01	Cloudy	ENE	0.8
West Gate	2016/5/30 17:40	1.0	<0.01	Cloudy	NE	0.9
West Gate	2016/5/30 17:50	1.0	<0.01	Cloudy	NNE	0.9
West Gate	2016/5/30 18:00	1.0	<0.01	Cloudy	NNW	1.0
West Gate	2016/5/30 18:10	1.0	<0.01	Cloudy	NNW	0.8
West Gate	2016/5/30 18:20	1.0	<0.01	Cloudy	NW	1.0
West Gate	2016/5/30 18:30	1.0	<0.01	Cloudy	WNW	1.3
West Gate	2016/5/30 18:40	1.0	<0.01	Cloudy	NW	0.9
West Gate	2016/5/30 18:50	1.0	<0.01	Cloudy	WNW	1.3
West Gate	2016/5/30 19:00	1.0	<0.01	Cloudy	WNW	1.0
West Gate	2016/5/30 19:10	1.0	<0.01	Cloudy	WNW	1.0
West Gate	2016/5/30 19:20	1.0	<0.01	Cloudy	NNW	0.6
West Gate	2016/5/30 19:30	1.0	<0.01	Cloudy	N	0.8
West Gate	2016/5/30 19:40	1.0	<0.01	Cloudy	N	0.6
West Gate	2016/5/30 19:50	1.0	<0.01	Cloudy	-	CALM
West Gate	2016/5/30 20:00	1.0	<0.01	Cloudy	ENE	0.8
West Gate	2016/5/30 20:10	1.0	<0.01	Cloudy	NE	0.7
West Gate	2016/5/30 20:20	1.0	<0.01	Cloudy	-	CALM
West Gate	2016/5/30 20:30	1.0	<0.01	Cloudy	-	CALM
West Gate	2016/5/30 20:40	1.0	<0.01	Cloudy	E	0.7
West Gate	2016/5/30 20:50	1.0	<0.01	Cloudy	ESE	0.8
West Gate	2016/5/30 21:00	1.0	<0.01	Cloudy	SE	1.1
West Gate	2016/5/30 21:10	1.0	<0.01	Cloudy	SSW	1.5
West Gate	2016/5/30 21:20	1.0	<0.01	Cloudy	SSW	1.2
West Gate	2016/5/30 21:30	1.0	<0.01	Cloudy	SW	0.7
West Gate	2016/5/30 21:40	1.0	<0.01	Cloudy	SW	0.9
West Gate	2016/5/30 21:50	1.0	<0.01	Cloudy	-	CALM
West Gate	2016/5/30 22:00	1.0	<0.01	Cloudy	SW	0.9
West Gate	2016/5/30 22:10	1.0	<0.01	Cloudy	SW	1.2
West Gate	2016/5/30 22:20	1.0	<0.01	Cloudy	SSW	2.0
West Gate	2016/5/30 22:30	1.0	<0.01	Cloudy	SSW	1.8
West Gate	2016/5/30 22:40	1.0	<0.01	Cloudy	SSW	1.4
West Gate	2016/5/30 22:50	1.0	<0.01	Cloudy	SW	1.0
West Gate	2016/5/30 23:00	1.0	<0.01	Cloudy	SW	1.5
West Gate	2016/5/30 23:10	1.0	<0.01	Rain	SW	1.2
West Gate	2016/5/30 23:20	1.0	<0.01	Cloudy	SW	1.8
West Gate	2016/5/30 23:30	1.0	<0.01	Cloudy	SSW	1.4
West Gate	2016/5/30 23:40	1.0	<0.01	Cloudy	SSW	1.1
West Gate	2016/5/30 23:50	1.0	<0.01	Cloudy	SSW	0.8

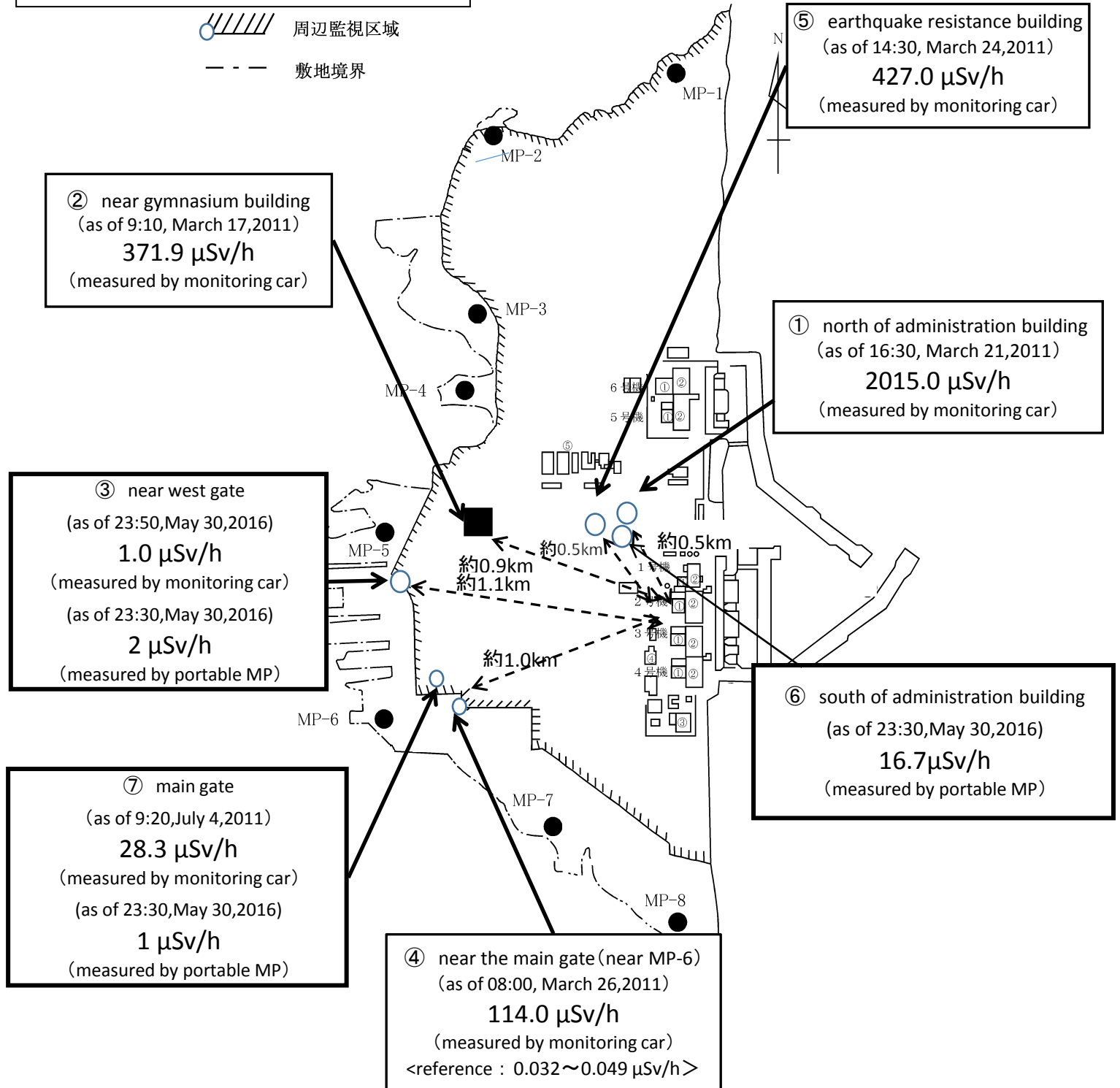
# Fukushima Daiichi Nuclear Power Plant

2016/5/30

周辺監視区域: supervised outside area  
敷地境界: site boundary

as of 23:50

 周辺監視区域  
 敷地境界



※Reference data indicate the normal fluctuation range of airborne radiation rate.