

Fixed point Monitoring Status by Temporary Monitoring Post at Fukushima Daiichi Nuclear Power Station

Date	Radiation Dose Rate (μ Sv/h) At the Main Buiding	Radiation Dose Rate (μ Sv/h) At the Main Gate	Radiation Dose Rate (μ Sv/h) At the West Gate
2016/5/26 0:00	17	1	2
2016/5/26 0:30	17	1	2
2016/5/26 1:00	17	1	2
2016/5/26 1:30	17	1	2
2016/5/26 2:00	17	1	2
2016/5/26 2:30	17	1	2
2016/5/26 3:00	17	1	2
2016/5/26 3:30	17	1	2
2016/5/26 4:00	17	1	2
2016/5/26 4:30	17	1	2
2016/5/26 5:00	17	1	2
2016/5/26 5:30	17	1	2
2016/5/26 6:00	17	1	2
2016/5/26 6:30	17	1	2
2016/5/26 7:00	17	1	2
2016/5/26 7:30	17	1	2
2016/5/26 8:00	17	1	2
2016/5/26 8:30	17	1	2
2016/5/26 9:00	17	1	2
2016/5/26 9:30	17	1	2
2016/5/26 10:00	17	1	2
2016/5/26 10:30	17	1	2
2016/5/26 11:00	17	1	2
2016/5/26 11:30	17	1	2
2016/5/26 12:00	17	1	2
2016/5/26 12:30	17	1	2
2016/5/26 13:00	17	1	2
2016/5/26 13:30	17	1	2
2016/5/26 14:00	17	1	2
2016/5/26 14:30	17	1	2
2016/5/26 15:00	17	1	2
2016/5/26 15:30	17	1	2
2016/5/26 16:00	17	1	2
2016/5/26 16:30	17	1	2
2016/5/26 17:00	17	1	2
2016/5/26 17:30	17	1	2
2016/5/26 18:00	17	1	2
2016/5/26 18:30	17	1	2
2016/5/26 19:00	17	1	2
2016/5/26 19:30	17	1	2
2016/5/26 20:00	17	1	2
2016/5/26 20:30	17	1	2
2016/5/26 21:00	17	1	2
2016/5/26 21:30	17	1	2
2016/5/26 22:00	17	1	2
2016/5/26 22:30	17	1	2
2016/5/26 23:00	17	1	2
2016/5/26 23:30	17	1	2

福島第一原子力発電所 モニタリングポスト空間線量率

単位: $\mu\text{Sv/h}$

単位: m/s

日時	MP								スタック		感雨
	MP-1	MP-2	MP-3	MP-4	MP-5	MP-6	MP-7	MP-8	風向	風速	
2016/5/26 8:00	1.605	2.547	2.577	2.353	2.542	0.658	1.230	1.064	東	0.6	無
2016/5/26 8:10	1.608	2.545	2.581	2.354	2.540	0.659	1.229	1.062	東南東	0.6	無
2016/5/26 8:20	1.605	2.550	2.584	2.354	2.544	0.658	1.229	1.062	南南東	1.1	無
2016/5/26 8:30	1.607	2.548	2.582	2.354	2.541	0.660	1.232	1.062	南南東	1.7	無
2016/5/26 8:40	1.607	2.550	2.582	2.358	2.545	0.659	1.230	1.061	南	1.4	無
2016/5/26 8:50	1.605	2.548	2.581	2.354	2.546	0.662	1.231	1.062	南	1.7	無
2016/5/26 9:00	1.607	2.553	2.585	2.356	2.545	0.661	1.231	1.061	南	2.6	無
2016/5/26 9:10	1.607	2.555	2.586	2.356	2.547	0.662	1.232	1.061	南南東	3.3	無
2016/5/26 9:20	1.607	2.557	2.582	2.356	2.545	0.660	1.232	1.062	南南東	4.3	無
2016/5/26 9:30	1.605	2.557	2.586	2.354	2.551	0.659	1.233	1.063	南南東	5.0	無
2016/5/26 9:40	1.607	2.553	2.585	2.360	2.550	0.658	1.232	1.063	南南東	5.1	無
2016/5/26 9:50	1.610	2.555	2.589	2.357	2.553	0.663	1.233	1.062	南南東	5.9	無
2016/5/26 10:00	1.608	2.558	2.588	2.360	2.552	0.662	1.232	1.062	南南東	6.5	無
2016/5/26 10:10	1.608	2.558	2.589	2.359	2.553	0.660	1.233	1.062	南南東	6.7	無
2016/5/26 10:20	1.610	2.560	2.592	2.359	2.555	0.661	1.235	1.063	南南東	8.6	無
2016/5/26 10:30	1.612	2.557	2.592	2.360	2.551	0.662	1.234	1.062	南	8.5	無
2016/5/26 10:40	1.613	2.558	2.591	2.362	2.558	0.662	1.235	1.064	南	7.7	無
2016/5/26 10:50	1.613	2.562	2.592	2.361	2.556	0.660	1.234	1.065	南	8.4	無
2016/5/26 11:00	1.613	2.563	2.596	2.360	2.556	0.662	1.232	1.064	南	7.7	無
2016/5/26 11:10	1.613	2.563	2.596	2.356	2.560	0.660	1.235	1.064	南	6.8	無
2016/5/26 11:20	1.613	2.565	2.581	2.358	2.561	0.663	1.235	1.066	南	5.7	無
2016/5/26 11:30	1.615	2.565	2.598	2.354	2.559	0.662	1.235	1.064	南	6.4	無
2016/5/26 11:40	1.612	2.565	2.592	2.360	2.564	0.661	1.236	1.064	南	6.4	無
2016/5/26 11:50	1.612	2.567	2.596	2.362	2.549	0.662	1.236	1.063	南	7.7	無
2016/5/26 12:00	1.615	2.565	2.598	2.359	2.567	0.662	1.235	1.063	南	7.8	無
2016/5/26 12:10	1.615	2.565	2.599	2.361	2.564	0.661	1.236	1.066	南	7.3	無
2016/5/26 12:20	1.613	2.567	2.600	2.367	2.564	0.662	1.232	1.065	南	6.4	無
2016/5/26 12:30	1.615	2.565	2.600	2.364	2.567	0.663	1.234	1.063	南	6.8	無
2016/5/26 12:40	1.612	2.565	2.600	2.367	2.567	0.663	1.235	1.063	南	8.2	無
2016/5/26 12:50	1.612	2.570	2.603	2.365	2.566	0.664	1.234	1.063	南	8.1	無
2016/5/26 13:00	1.613	2.570	2.601	2.365	2.567	0.662	1.234	1.064	南	8.3	無
2016/5/26 13:10	1.615	2.568	2.603	2.361	2.566	0.661	1.233	1.063	南	8.1	無
2016/5/26 13:20	1.617	2.570	2.604	2.367	2.569	0.661	1.235	1.066	南	7.2	無
2016/5/26 13:30	1.615	2.568	2.605	2.368	2.569	0.663	1.236	1.063	南	7.4	無
2016/5/26 13:40	1.617	2.568	2.605	2.366	2.570	0.664	1.238	1.063	南	7.6	無
2016/5/26 13:50	1.615	2.570	2.604	2.367	2.571	0.663	1.234	1.065	南	9.6	無
2016/5/26 14:00	1.615	2.567	2.600	2.369	2.566	0.660	1.237	1.065	南	9.0	無

福島第一原子力発電所 モニタリングポスト空間線量率

単位: $\mu\text{Sv/h}$

単位: m/s

日時	MP								スタック		感雨
	MP-1	MP-2	MP-3	MP-4	MP-5	MP-6	MP-7	MP-8	風向	風速	
2016/5/26 14:10	1.617	2.568	2.605	2.370	2.573	0.662	1.234	1.065	南	9.9	無
2016/5/26 14:20	1.618	2.570	2.607	2.371	2.574	0.662	1.235	1.064	南	9.2	無
2016/5/26 14:30	1.617	2.572	2.604	2.367	2.571	0.663	1.238	1.065	南	8.3	無
2016/5/26 14:40	1.618	2.570	2.604	2.369	2.573	0.661	1.236	1.064	南	8.3	無
2016/5/26 14:50	1.620	2.573	2.605	2.370	2.570	0.661	1.237	1.063	南	7.9	無
2016/5/26 15:00	1.615	2.570	2.608	2.368	2.570	0.660	1.235	1.065	南	8.9	無
2016/5/26 15:10	1.617	2.573	2.608	2.368	2.571	0.661	1.236	1.065	南	9.8	無
2016/5/26 15:20	1.620	2.570	2.611	2.368	2.571	0.661	1.237	1.065	南	9.1	無
2016/5/26 15:30	1.618	2.570	2.609	2.367	2.571	0.661	1.237	1.063	南	9.8	無
2016/5/26 15:40	1.618	2.575	2.607	2.368	2.575	0.661	1.235	1.065	南	10.9	無
2016/5/26 15:50	1.620	2.573	2.604	2.370	2.574	0.661	1.234	1.062	南	10.0	無
2016/5/26 16:00	1.620	2.570	2.610	2.367	2.575	0.662	1.236	1.064	南	10.1	無
2016/5/26 16:10	1.620	2.572	2.607	2.371	2.576	0.661	1.236	1.064	南	9.6	無
2016/5/26 16:20	1.620	2.572	2.604	2.370	2.574	0.662	1.236	1.066	南	11.1	無
2016/5/26 16:30	1.623	2.572	2.609	2.365	2.571	0.661	1.235	1.065	南	10.3	無
2016/5/26 16:40	1.620	2.572	2.605	2.369	2.575	0.662	1.236	1.065	南	8.9	無
2016/5/26 16:50	1.620	2.572	2.605	2.371	2.573	0.661	1.236	1.067	南	9.7	無
2016/5/26 17:00	1.618	2.570	2.605	2.370	2.572	0.661	1.236	1.065	南	8.7	無
2016/5/26 17:10	1.618	2.572	2.606	2.371	2.569	0.660	1.235	1.065	南	8.1	無
2016/5/26 17:20	1.620	2.572	2.607	2.373	2.570	0.662	1.236	1.065	南	9.5	無
2016/5/26 17:30	1.622	2.572	2.606	2.371	2.570	0.661	1.235	1.064	南	9.9	無
2016/5/26 17:40	1.618	2.568	2.610	2.369	2.570	0.661	1.236	1.065	南	9.3	無
2016/5/26 17:50	1.620	2.573	2.609	2.371	2.573	0.662	1.234	1.063	南	11.1	無
2016/5/26 18:00	1.618	2.570	2.608	2.370	2.572	0.661	1.234	1.065	南	10.1	無
2016/5/26 18:10	1.618	2.567	2.606	2.370	2.572	0.662	1.234	1.067	南	9.3	無
2016/5/26 18:20	1.622	2.568	2.610	2.367	2.576	0.662	1.235	1.068	南	8.8	無
2016/5/26 18:30	1.617	2.570	2.610	2.369	2.570	0.662	1.238	1.067	南	8.4	無
2016/5/26 18:40	1.618	2.570	2.610	2.369	2.571	0.662	1.236	1.068	南	8.0	無
2016/5/26 18:50	1.620	2.568	2.608	2.366	2.573	0.662	1.235	1.067	南	7.9	無
2016/5/26 19:00	1.618	2.567	2.608	2.369	2.572	0.662	1.236	1.069	南	8.1	無
2016/5/26 19:10	1.617	2.568	2.606	2.367	2.573	0.663	1.234	1.067	南	8.7	無
2016/5/26 19:20	1.620	2.565	2.608	2.369	2.572	0.663	1.237	1.068	南	9.0	無
2016/5/26 19:30	1.617	2.567	2.609	2.366	2.571	0.662	1.237	1.067	南	8.3	無
2016/5/26 19:40	1.620	2.567	2.605	2.367	2.573	0.661	1.238	1.068	南	9.0	無
2016/5/26 19:50	1.618	2.568	2.605	2.369	2.570	0.661	1.236	1.067	南	8.7	無
2016/5/26 20:00	1.617	2.570	2.609	2.370	2.569	0.661	1.236	1.067	南	8.5	無

福島第一原子力発電所 モニタリングポスト空間線量率

単位: $\mu\text{Sv/h}$

単位: m/s

日時	MP								スタック		感雨
	MP-1	MP-2	MP-3	MP-4	MP-5	MP-6	MP-7	MP-8	風向	風速	
2016/5/26 20:10	1.617	2.570	2.613	2.370	2.571	0.662	1.235	1.070	南	8.3	無
2016/5/26 20:20	1.617	2.565	2.609	2.370	2.569	0.661	1.236	1.067	南	8.4	無
2016/5/26 20:30	1.617	2.565	2.609	2.368	2.571	0.660	1.237	1.068	南	8.3	無
2016/5/26 20:40	1.617	2.565	2.608	2.371	2.573	0.661	1.239	1.069	南	6.1	無
2016/5/26 20:50	1.615	2.565	2.607	2.370	2.569	0.663	1.238	1.067	南	6.7	無
2016/5/26 21:00	1.615	2.567	2.603	2.372	2.566	0.662	1.237	1.067	南	6.8	無
2016/5/26 21:10	1.620	2.563	2.605	2.367	2.568	0.662	1.237	1.067	南南西	6.4	無
2016/5/26 21:20	1.620	2.565	2.606	2.370	2.566	0.661	1.237	1.069	南	6.9	無
2016/5/26 21:30	1.618	2.565	2.608	2.370	2.570	0.663	1.239	1.068	南	7.3	無
2016/5/26 21:40	1.615	2.565	2.607	2.366	2.574	0.662	1.237	1.068	南	8.8	無
2016/5/26 21:50	1.617	2.563	2.609	2.369	2.573	0.662	1.238	1.068	南	8.6	無
2016/5/26 22:00	1.615	2.565	2.604	2.368	2.569	0.661	1.236	1.067	南	8.5	無
2016/5/26 22:10	1.615	2.565	2.605	2.371	2.568	0.661	1.235	1.069	南	9.5	無
2016/5/26 22:20	1.617	2.565	2.606	2.368	2.571	0.660	1.236	1.067	南	8.4	無
2016/5/26 22:30	1.618	2.563	2.605	2.368	2.571	0.663	1.238	1.067	南	8.6	無
2016/5/26 22:40	1.617	2.562	2.606	2.370	2.570	0.661	1.240	1.068	南	9.2	無
2016/5/26 22:50	1.618	2.563	2.605	2.370	2.568	0.662	1.239	1.069	南南西	8.9	無
2016/5/26 23:00	1.615	2.563	2.605	2.370	2.575	0.662	1.237	1.067	南南西	8.4	無
2016/5/26 23:10	1.618	2.563	2.608	2.369	2.572	0.663	1.240	1.067	南南西	7.0	無
2016/5/26 23:20	1.615	2.558	2.604	2.368	2.569	0.661	1.237	1.067	南南西	8.7	無
2016/5/26 23:30	1.615	2.558	2.603	2.371	2.570	0.662	1.238	1.070	南南西	7.7	無
2016/5/26 23:40	1.620	2.560	2.605	2.372	2.569	0.663	1.238	1.068	南南西	6.9	無
2016/5/26 23:50	1.617	2.560	2.601	2.374	2.567	0.660	1.238	1.068	南南西	7.6	無
2016/5/27 0:00	1.618	2.563	2.606	2.374	2.565	0.660	1.240	1.069	南	6.9	無
2016/5/27 0:10	1.617	2.563	2.605	2.367	2.564	0.662	1.238	1.068	南	8.4	無
2016/5/27 0:20	1.618	2.563	2.606	2.371	2.567	0.661	1.237	1.069	南	10.0	無
2016/5/27 0:30	1.617	2.563	2.607	2.371	2.567	0.662	1.238	1.070	南	9.6	無
2016/5/27 0:40	1.617	2.562	2.606	2.367	2.564	0.661	1.237	1.068	南	9.0	無
2016/5/27 0:50	1.618	2.558	2.604	2.372	2.564	0.662	1.238	1.067	南南西	8.5	無
2016/5/27 1:00	1.620	2.562	2.605	2.375	2.563	0.663	1.238	1.067	南	9.2	無
2016/5/27 1:10	1.620	2.563	2.603	2.373	2.566	0.661	1.237	1.068	南南西	9.0	無
2016/5/27 1:20	1.618	2.565	2.603	2.368	2.565	0.662	1.237	1.068	南南西	8.2	無
2016/5/27 1:30	1.622	2.562	2.607	2.372	2.565	0.663	1.239	1.071	南南西	8.2	無
2016/5/27 1:40	1.617	2.563	2.602	2.369	2.565	0.661	1.238	1.069	南西	6.9	無
2016/5/27 1:50	1.617	2.560	2.603	2.369	2.564	0.660	1.238	1.070	南南西	6.1	無
2016/5/27 2:00	1.620	2.563	2.603	2.369	2.567	0.661	1.239	1.068	南南西	6.1	無

福島第一原子力発電所 モニタリングポスト空間線量率

単位: $\mu\text{Sv/h}$ 単位: m/s

日時	MP								スタック		感雨
	MP-1	MP-2	MP-3	MP-4	MP-5	MP-6	MP-7	MP-8	風向	風速	
2016/5/27 2:10	1.615	2.560	2.604	2.373	2.566	0.664	1.235	1.070	南南西	7.5	無
2016/5/27 2:20	1.617	2.562	2.606	2.369	2.567	0.661	1.237	1.069	南南西	7.4	無
2016/5/27 2:30	1.617	2.562	2.606	2.372	2.569	0.662	1.237	1.068	南南西	7.0	無
2016/5/27 2:40	1.617	2.562	2.606	2.372	2.565	0.662	1.237	1.066	南	7.4	無
2016/5/27 2:50	1.615	2.560	2.606	2.369	2.569	0.663	1.235	1.069	南	8.0	無
2016/5/27 3:00	1.618	2.562	2.606	2.374	2.565	0.663	1.236	1.067	南南西	6.8	無
2016/5/27 3:10	1.618	2.560	2.608	2.373	2.563	0.662	1.236	1.069	南南西	5.7	無
2016/5/27 3:20	1.613	2.560	2.606	2.371	2.564	0.661	1.235	1.069	南	6.4	無
2016/5/27 3:30	1.613	2.562	2.605	2.369	2.564	0.662	1.237	1.064	南	6.6	無
2016/5/27 3:40	1.613	2.562	2.604	2.373	2.565	0.662	1.237	1.068	南	6.8	無
2016/5/27 3:50	1.613	2.563	2.609	2.372	2.563	0.663	1.235	1.067	南	6.6	無
2016/5/27 4:00	1.615	2.560	2.605	2.369	2.567	0.662	1.233	1.067	南	6.1	無
2016/5/27 4:10	1.615	2.558	2.602	2.367	2.566	0.660	1.234	1.066	南	5.3	無
2016/5/27 4:20	1.617	2.557	2.605	2.370	2.566	0.659	1.235	1.067	南	4.7	無
2016/5/27 4:30	1.615	2.560	2.601	2.369	2.563	0.662	1.237	1.068	南	5.2	無
2016/5/27 4:40	1.617	2.560	2.602	2.368	2.565	0.659	1.236	1.066	南	5.3	無
2016/5/27 4:50	1.612	2.558	2.603	2.371	2.565	0.662	1.235	1.066	南	4.4	無
2016/5/27 5:00	1.612	2.558	2.600	2.372	2.568	0.661	1.235	1.066	南西	1.4	無
2016/5/27 5:10	1.613	2.560	2.603	2.373	2.563	0.661	1.233	1.067	北北西	2.3	有
2016/5/27 5:20	1.613	2.555	2.599	2.368	2.555	0.659	1.233	1.066	北	10.7	有
2016/5/27 5:30	1.607	2.543	2.595	2.364	2.544	0.658	1.230	1.065	北	13.0	有
2016/5/27 5:40	1.612	2.540	2.578	2.362	2.529	0.657	1.224	1.060	北	10.6	有
2016/5/27 5:50	1.607	2.533	2.563	2.351	2.513	0.655	1.226	1.057	北	10.3	有
2016/5/27 6:00	1.598	2.518	2.538	2.336	2.483	0.654	1.220	1.055	北	11.8	有
2016/5/27 6:10	1.588	2.490	2.515	2.317	2.462	0.650	1.213	1.051	北	10.3	有
2016/5/27 6:20	1.583	2.480	2.512	2.310	2.462	0.650	1.214	1.053	北	8.8	有
2016/5/27 6:30	1.580	2.468	2.495	2.294	2.444	0.650	1.214	1.049	北	8.6	有
2016/5/27 6:40	1.573	2.460	2.492	2.289	2.437	0.649	1.209	1.047	北	9.7	有
2016/5/27 6:50	1.572	2.460	2.493	2.285	2.435	0.651	1.212	1.047	北	8.6	有
2016/5/27 7:00	1.570	2.460	2.490	2.285	2.436	0.649	1.209	1.048	北	8.3	有
2016/5/27 7:10	1.568	2.455	2.486	2.282	2.427	0.647	1.212	1.045	北北西	8.5	有
2016/5/27 7:20	1.567	2.452	2.483	2.279	2.429	0.647	1.210	1.047	北	7.6	無
2016/5/27 7:30	1.563	2.453	2.484	2.276	2.431	0.647	1.212	1.046	北	8.0	無
2016/5/27 7:40	1.567	2.458	2.488	2.277	2.429	0.648	1.210	1.046	北	8.8	無
2016/5/27 7:50	1.565	2.453	2.487	2.276	2.431	0.645	1.210	1.046	北北西	8.8	無
2016/5/27 8:00	1.565	2.458	2.485	2.275	2.433	0.646	1.212	1.049	北北西	8.2	無

風速が0.5m/s未満の場合「CALM」(静穏)、この時の風向を「-」と表記する。

Monitoring data by a monitoring car* at Fukushima Daiichi Nuclear Power Station (μ Sv/h)

* The data from monitoring car may deficit as the vehicle may change monitoring point.

*About the direction of the wind and the wind velocity,we are measuring with the weather observation meter of the 10m higher.

*"-": the wind velocity/"CALM":the wind direction is below 0.5m/s.

Measuring Point	Measurement Date	γ Ray	Neutron Ray	Weather	Wind Direction	Wind Velocity (m/s)
West Gate	2016/5/26 0:00	1.0	<0.01	Cloudy	S	2.0
West Gate	2016/5/26 0:10	1.0	<0.01	Cloudy	SSW	2.2
West Gate	2016/5/26 0:20	1.0	<0.01	Cloudy	SSW	2.0
West Gate	2016/5/26 0:30	1.0	<0.01	Cloudy	SW	2.3
West Gate	2016/5/26 0:40	1.0	<0.01	Cloudy	SSW	3.0
West Gate	2016/5/26 0:50	1.0	<0.01	Cloudy	SSW	2.7
West Gate	2016/5/26 1:00	1.0	<0.01	Cloudy	SW	2.8
West Gate	2016/5/26 1:10	1.0	<0.01	Cloudy	SSW	2.6
West Gate	2016/5/26 1:20	1.0	<0.01	Cloudy	SSW	3.3
West Gate	2016/5/26 1:30	1.0	<0.01	Cloudy	SSW	2.7
West Gate	2016/5/26 1:40	1.0	<0.01	Cloudy	S	2.4
West Gate	2016/5/26 1:50	1.0	<0.01	Cloudy	SSE	1.3
West Gate	2016/5/26 2:00	1.0	<0.01	Cloudy	S	0.5
West Gate	2016/5/26 2:10	1.0	<0.01	Cloudy	SSE	0.8
West Gate	2016/5/26 2:20	1.0	<0.01	Cloudy	SSE	2.1
West Gate	2016/5/26 2:30	1.0	<0.01	Cloudy	SSE	2.1
West Gate	2016/5/26 2:40	1.0	<0.01	Cloudy	SSE	1.6
West Gate	2016/5/26 2:50	1.0	<0.01	Cloudy	SSE	2.0
West Gate	2016/5/26 3:00	1.0	<0.01	Cloudy	SSE	0.7
West Gate	2016/5/26 3:10	1.0	<0.01	Cloudy	SSE	1.1
West Gate	2016/5/26 3:20	1.0	<0.01	Cloudy	S	1.9
West Gate	2016/5/26 3:30	1.0	<0.01	Cloudy	S	0.7
West Gate	2016/5/26 3:40	1.0	<0.01	Cloudy	WSW	0.7
West Gate	2016/5/26 3:50	1.0	<0.01	Cloudy	-	CALM
West Gate	2016/5/26 4:00	1.0	<0.01	Cloudy	ESE	0.6
West Gate	2016/5/26 4:10	1.0	<0.01	Cloudy	-	CALM
West Gate	2016/5/26 4:20	1.0	<0.01	Cloudy	WSW	1.7
West Gate	2016/5/26 4:30	1.0	<0.01	Cloudy	SW	1.7
West Gate	2016/5/26 4:40	1.0	<0.01	Cloudy	WSW	1.4
West Gate	2016/5/26 4:50	1.0	<0.01	Cloudy	SSW	1.5
West Gate	2016/5/26 5:00	1.0	<0.01	Cloudy	S	1.3
West Gate	2016/5/26 5:10	1.0	<0.01	Cloudy	S	1.2
West Gate	2016/5/26 5:20	1.0	<0.01	Cloudy	SW	1.1
West Gate	2016/5/26 5:30	1.0	<0.01	Cloudy	SSW	1.6
West Gate	2016/5/26 5:40	1.0	<0.01	Cloudy	SSE	1.2
West Gate	2016/5/26 5:50	1.0	<0.01	Cloudy	SSW	1.3
West Gate	2016/5/26 6:00	1.0	<0.01	Cloudy	SSW	1.3
West Gate	2016/5/26 6:10	1.0	<0.01	Cloudy	SSW	1.0
West Gate	2016/5/26 6:20	1.0	<0.01	Cloudy	SSE	0.8
West Gate	2016/5/26 6:30	1.0	<0.01	Cloudy	SSE	1.1
West Gate	2016/5/26 6:40	1.0	<0.01	Cloudy	SSE	0.7
West Gate	2016/5/26 6:50	1.0	<0.01	Cloudy	-	CALM
West Gate	2016/5/26 7:00	1.0	<0.01	Cloudy	SE	1.0
West Gate	2016/5/26 7:10	1.0	<0.01	Cloudy	SE	1.7
West Gate	2016/5/26 7:20	1.0	<0.01	Cloudy	SE	0.9
West Gate	2016/5/26 7:30	1.0	<0.01	Cloudy	SE	1.6
West Gate	2016/5/26 7:40	1.0	<0.01	Cloudy	SSE	1.2
West Gate	2016/5/26 7:50	1.0	<0.01	Cloudy	SSE	0.8
West Gate	2016/5/26 8:00	1.0	<0.01	Cloudy	-	CALM
West Gate	2016/5/26 8:10	1.0	<0.01	Cloudy	SE	0.9
West Gate	2016/5/26 8:20	1.0	<0.01	Cloudy	SE	1.3
West Gate	2016/5/26 8:30	1.0	<0.01	Cloudy	SE	1.5
West Gate	2016/5/26 8:40	1.0	<0.01	Fine	SSE	1.3
West Gate	2016/5/26 8:50	1.0	<0.01	Fine	SE	1.4
West Gate	2016/5/26 9:00	1.0	<0.01	Fine	SE	1.7
West Gate	2016/5/26 9:10	1.0	<0.01	Fine	SE	1.9
West Gate	2016/5/26 9:20	1.0	<0.01	Fine	SE	2.2
West Gate	2016/5/26 9:30	1.0	<0.01	Fine	SE	2.4
West Gate	2016/5/26 9:40	1.0	<0.01	Fine	SE	2.9
West Gate	2016/5/26 9:50	1.0	<0.01	Fine	SE	2.5
West Gate	2016/5/26 10:00	1.0	<0.01	Fine	SE	2.3
West Gate	2016/5/26 10:10	1.0	<0.01	Fine	SE	2.8
West Gate	2016/5/26 10:20	1.0	<0.01	Fine	SSE	4.0
West Gate	2016/5/26 10:30	1.0	<0.01	Fine	SSE	4.7
West Gate	2016/5/26 10:40	1.0	<0.01	Fine	SSE	4.0
West Gate	2016/5/26 10:50	1.0	<0.01	Fine	SSE	4.1
West Gate	2016/5/26 11:00	1.0	<0.01	Fine	SSE	4.0
West Gate	2016/5/26 11:10	1.0	<0.01	Fine	SSE	3.5

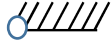

Measuring Point	Measurement Date	γ Ray	Neutron Ray	Weather	Wind Direction	Wind Velocity (m/s)
West Gate	2016/5/26 11:20	1.0	<0.01	Fine	SE	3.0
West Gate	2016/5/26 11:30	1.1	<0.01	Fine	SE	3.3
West Gate	2016/5/26 11:40	1.0	<0.01	Fine	SE	3.2
West Gate	2016/5/26 11:50	1.0	<0.01	Fine	SSE	3.3
West Gate	2016/5/26 12:00	1.0	<0.01	Fine	SSE	3.0
West Gate	2016/5/26 12:10	1.0	<0.01	Fine	SSE	3.5
West Gate	2016/5/26 12:20	1.0	<0.01	Fine	SE	3.3
West Gate	2016/5/26 12:30	1.0	<0.01	Fine	SE	3.3
West Gate	2016/5/26 12:40	1.0	<0.01	Fine	SSE	3.4
West Gate	2016/5/26 12:50	1.0	<0.01	Fine	SSE	2.9
West Gate	2016/5/26 13:00	1.0	<0.01	Fine	SSE	3.0
West Gate	2016/5/26 13:10	1.0	<0.01	Fine	SSE	2.9
West Gate	2016/5/26 13:20	1.0	<0.01	Fine	SSE	2.7
West Gate	2016/5/26 13:30	1.0	<0.01	Fine	SSE	2.9
West Gate	2016/5/26 13:40	1.0	<0.01	Fine	SSE	3.1
West Gate	2016/5/26 13:50	1.0	<0.01	Fine	SSE	4.4
West Gate	2016/5/26 14:00	1.0	<0.01	Fine	SSE	4.5
West Gate	2016/5/26 14:10	1.0	<0.01	Fine	SSE	4.6
West Gate	2016/5/26 14:20	1.0	<0.01	Fine	SSE	4.3
West Gate	2016/5/26 14:30	1.0	<0.01	Fine	SSE	4.3
West Gate	2016/5/26 14:40	1.0	<0.01	Fine	SSE	3.8
West Gate	2016/5/26 14:50	1.0	<0.01	Fine	SSE	3.7
West Gate	2016/5/26 15:00	1.0	<0.01	Fine	SSE	3.6
West Gate	2016/5/26 15:10	1.0	<0.01	Fine	SSE	4.3
West Gate	2016/5/26 15:20	1.0	<0.01	Fine	SSE	4.0
West Gate	2016/5/26 15:30	1.0	<0.01	Fine	SSE	4.1
West Gate	2016/5/26 15:40	1.0	<0.01	Fine	SSE	4.2
West Gate	2016/5/26 15:50	1.0	<0.01	Fine	S	4.8
West Gate	2016/5/26 16:00	1.0	<0.01	Fine	S	5.0
West Gate	2016/5/26 16:10	1.0	<0.01	Fine	S	4.6
West Gate	2016/5/26 16:20	1.0	<0.01	Fine	S	4.9
West Gate	2016/5/26 16:30	1.0	<0.01	Fine	S	4.8
West Gate	2016/5/26 16:40	1.0	<0.01	Fine	SSE	4.1
West Gate	2016/5/26 16:50	1.0	<0.01	Fine	SSE	3.4
West Gate	2016/5/26 17:00	1.0	<0.01	Fine	SSE	3.4
West Gate	2016/5/26 17:10	1.0	<0.01	Fine	SSE	3.7
West Gate	2016/5/26 17:20	1.0	<0.01	Fine	SSE	4.0
West Gate	2016/5/26 17:30	1.0	<0.01	Fine	SSE	4.2
West Gate	2016/5/26 17:40	1.0	<0.01	Fine	SSE	3.5
West Gate	2016/5/26 17:50	1.0	<0.01	Fine	SSE	3.8
West Gate	2016/5/26 18:00	1.0	<0.01	Fine	S	4.0
West Gate	2016/5/26 18:10	1.0	<0.01	Fine	S	3.4
West Gate	2016/5/26 18:20	1.0	<0.01	Fine	SSW	3.1
West Gate	2016/5/26 18:30	1.0	<0.01	Fine	S	2.4
West Gate	2016/5/26 18:40	1.0	<0.01	Fine	S	2.3
West Gate	2016/5/26 18:50	1.0	<0.01	Fine	SSE	2.1
West Gate	2016/5/26 19:00	1.0	<0.01	Fine	S	2.5
West Gate	2016/5/26 19:10	1.0	<0.01	Fine	S	2.9
West Gate	2016/5/26 19:20	1.0	<0.01	Fine	S	2.9
West Gate	2016/5/26 19:30	1.0	<0.01	Fine	SSE	3.1
West Gate	2016/5/26 19:40	1.0	<0.01	Fine	S	2.7
West Gate	2016/5/26 19:50	1.0	<0.01	Fine	SSE	3.0
West Gate	2016/5/26 20:00	1.0	<0.01	Fine	SSE	3.1
West Gate	2016/5/26 20:10	1.0	<0.01	Fine	S	2.9
West Gate	2016/5/26 20:20	1.0	<0.01	Fine	S	2.8
West Gate	2016/5/26 20:30	1.0	<0.01	Fine	SSE	2.1
West Gate	2016/5/26 20:40	1.0	<0.01	Fine	S	1.3
West Gate	2016/5/26 20:50	1.0	<0.01	Fine	S	1.7
West Gate	2016/5/26 21:00	1.0	<0.01	Fine	SSW	2.1
West Gate	2016/5/26 21:10	1.0	<0.01	Fine	S	1.7
West Gate	2016/5/26 21:20	1.0	<0.01	Fine	S	1.8
West Gate	2016/5/26 21:30	1.0	<0.01	Fine	SSE	2.0
West Gate	2016/5/26 21:40	1.0	<0.01	Fine	S	2.6
West Gate	2016/5/26 21:50	1.0	<0.01	Fine	S	2.5
West Gate	2016/5/26 22:00	1.0	<0.01	Fine	S	2.7
West Gate	2016/5/26 22:10	1.0	<0.01	Fine	SSW	3.0
West Gate	2016/5/26 22:20	1.0	<0.01	Fine	S	2.4
West Gate	2016/5/26 22:30	1.0	<0.01	Fine	SSE	1.5
West Gate	2016/5/26 22:40	1.0	<0.01	Fine	S	2.0
West Gate	2016/5/26 22:50	1.0	<0.01	Fine	SSW	3.7
West Gate	2016/5/26 23:00	1.0	<0.01	Fine	SSW	3.4
West Gate	2016/5/26 23:10	1.0	<0.01	Cloudy	SSW	2.6
West Gate	2016/5/26 23:20	1.0	<0.01	Cloudy	SSW	3.7
West Gate	2016/5/26 23:30	1.0	<0.01	Cloudy	SSW	3.7
West Gate	2016/5/26 23:40	1.0	<0.01	Cloudy	SSW	3.3
West Gate	2016/5/26 23:50	1.0	<0.01	Cloudy	S	3.2

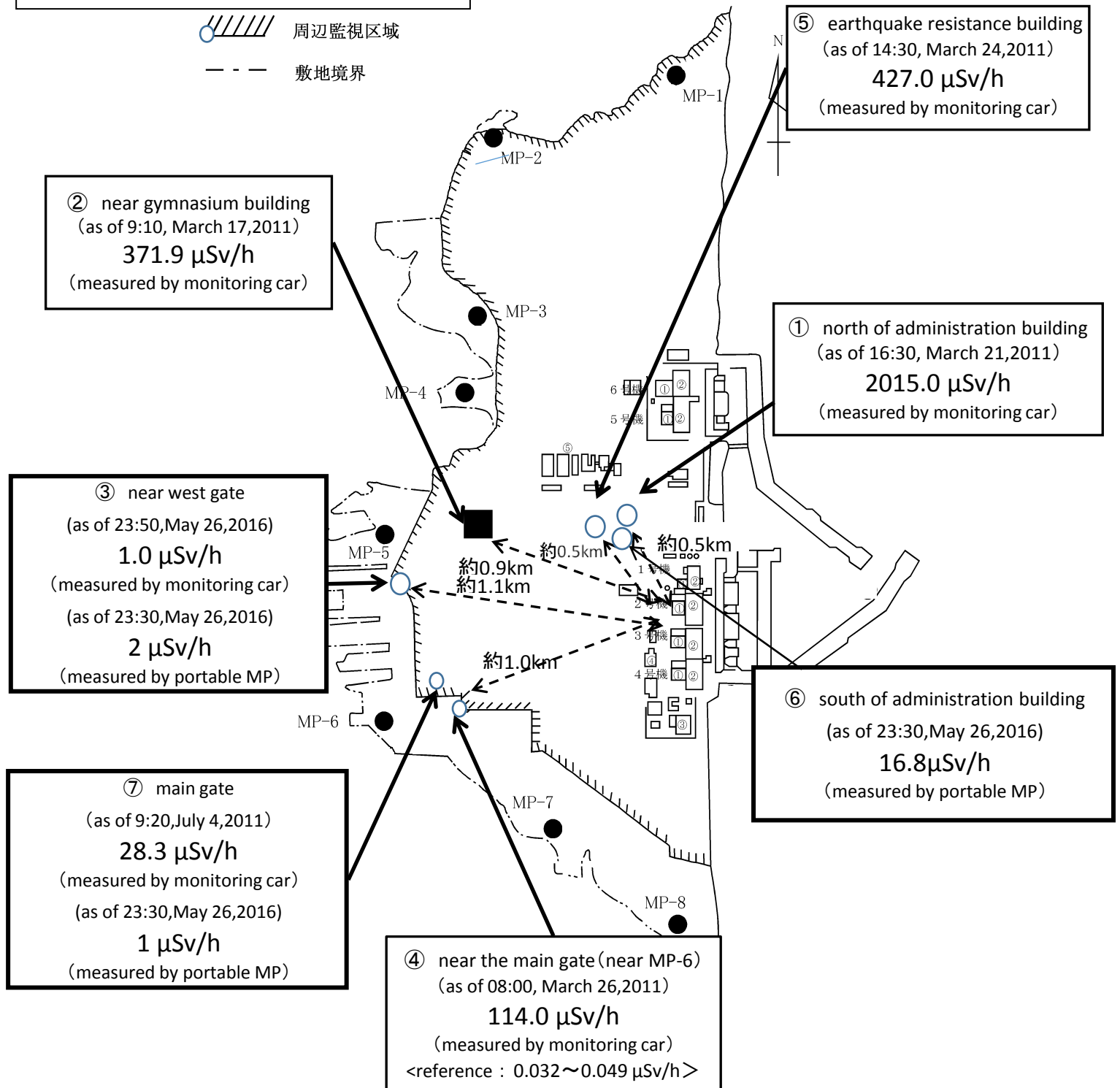
Fukushima Daiichi Nuclear Power Plant

2016/5/26

周辺監視区域: supervised outside area
敷地境界: site boundary

as of 23:50

 周辺監視区域
 敷地境界



※Reference data indicate the normal fluctuation range of airborne radiation rate.