

Fixed point Monitoring Status by Temporary Monitoring Post at Fukushima Daiichi Nuclear Power Station

Date	Radiation Dose Rate (μ Sv/h) At the Main Buiding	Radiation Dose Rate (μ Sv/h) At the Main Gate	Radiation Dose Rate (μ Sv/h) At the West Gate
2016/5/25 0:00	17	1	2
2016/5/25 0:30	17	1	2
2016/5/25 1:00	17	1	2
2016/5/25 1:30	17	1	2
2016/5/25 2:00	17	1	2
2016/5/25 2:30	17	1	2
2016/5/25 3:00	17	1	2
2016/5/25 3:30	17	1	2
2016/5/25 4:00	17	1	2
2016/5/25 4:30	17	1	2
2016/5/25 5:00	17	1	2
2016/5/25 5:30	17	1	2
2016/5/25 6:00	17	1	2
2016/5/25 6:30	17	1	2
2016/5/25 7:00	17	1	2
2016/5/25 7:30	17	1	2
2016/5/25 8:00	17	1	2
2016/5/25 8:30	17	1	2
2016/5/25 9:00	17	1	2
2016/5/25 9:30	17	1	2
2016/5/25 10:00	17	1	2
2016/5/25 10:30	17	1	2
2016/5/25 11:00	17	1	2
2016/5/25 11:30	17	1	2
2016/5/25 12:00	17	1	2
2016/5/25 12:30	17	1	2
2016/5/25 13:00	17	1	2
2016/5/25 13:30	17	1	2
2016/5/25 14:00	17	1	2
2016/5/25 14:30	17	1	2
2016/5/25 15:00	17	1	2
2016/5/25 15:30	17	1	2
2016/5/25 16:00	17	1	2
2016/5/25 16:30	17	1	2
2016/5/25 17:00	17	1	2
2016/5/25 17:30	17	1	2
2016/5/25 18:00	17	1	2
2016/5/25 18:30	17	1	2
2016/5/25 19:00	17	1	2
2016/5/25 19:30	17	1	2
2016/5/25 20:00	17	1	2
2016/5/25 20:30	17	1	2
2016/5/25 21:00	17	1	2
2016/5/25 21:30	17	1	2
2016/5/25 22:00	17	1	2
2016/5/25 22:30	17	1	2
2016/5/25 23:00	17	1	2
2016/5/25 23:30	17	1	2

福島第一原子力発電所 モニタリングポスト空間線量率

単位: $\mu\text{Sv}/\text{h}$

単位: m/s

日時	MP								スタック		感雨
	MP-1	MP-2	MP-3	MP-4	MP-5	MP-6	MP-7	MP-8	風向	風速	
2016/5/25 8:00	1.600	2.542	2.573	2.347	2.529	0.656	1.228	1.062	南	5.7	無
2016/5/25 8:10	1.598	2.540	2.573	2.343	2.532	0.656	1.227	1.060	南	5.8	無
2016/5/25 8:20	1.602	2.538	2.575	2.343	2.534	0.656	1.229	1.063	南	8.0	無
2016/5/25 8:30	1.598	2.538	2.571	2.343	2.532	0.657	1.226	1.063	南	8.1	無
2016/5/25 8:40	1.600	2.540	2.572	2.347	2.529	0.656	1.227	1.061	南	7.4	無
2016/5/25 8:50	1.600	2.540	2.576	2.344	2.535	0.657	1.227	1.060	南	7.9	無
2016/5/25 9:00	1.598	2.543	2.570	2.346	2.537	0.656	1.227	1.063	南	8.9	無
2016/5/25 9:10	1.600	2.542	2.571	2.347	2.531	0.658	1.228	1.063	南	9.8	無
2016/5/25 9:20	1.605	2.545	2.576	2.347	2.528	0.658	1.227	1.060	南	8.7	無
2016/5/25 9:30	1.603	2.542	2.573	2.347	2.536	0.658	1.229	1.063	南南西	8.2	無
2016/5/25 9:40	1.602	2.542	2.576	2.349	2.533	0.659	1.230	1.062	南南西	5.8	無
2016/5/25 9:50	1.603	2.543	2.573	2.348	2.532	0.658	1.231	1.060	南南西	6.9	無
2016/5/25 10:00	1.605	2.543	2.572	2.351	2.535	0.657	1.229	1.062	南	6.4	無
2016/5/25 10:10	1.602	2.543	2.575	2.348	2.536	0.657	1.228	1.061	南	5.7	無
2016/5/25 10:20	1.602	2.545	2.571	2.349	2.532	0.659	1.228	1.060	南	7.6	無
2016/5/25 10:30	1.600	2.547	2.569	2.347	2.537	0.658	1.230	1.062	南	9.1	無
2016/5/25 10:40	1.598	2.550	2.574	2.347	2.538	0.657	1.230	1.060	南	7.9	無
2016/5/25 10:50	1.603	2.547	2.571	2.347	2.537	0.658	1.228	1.062	南	8.1	無
2016/5/25 11:00	1.600	2.542	2.576	2.349	2.539	0.657	1.229	1.061	南	8.5	無
2016/5/25 11:10	1.603	2.540	2.574	2.350	2.543	0.656	1.230	1.059	南	8.4	無
2016/5/25 11:20	1.602	2.542	2.576	2.350	2.541	0.659	1.229	1.062	南	6.0	無
2016/5/25 11:30	1.602	2.543	2.575	2.349	2.539	0.658	1.231	1.061	南南西	4.2	無
2016/5/25 11:40	1.605	2.545	2.574	2.349	2.534	0.658	1.231	1.061	南	5.4	無
2016/5/25 11:50	1.605	2.547	2.576	2.349	2.540	0.658	1.230	1.062	南	7.3	無
2016/5/25 12:00	1.602	2.547	2.579	2.349	2.541	0.658	1.230	1.062	南	7.6	無
2016/5/25 12:10	1.600	2.545	2.576	2.350	2.539	0.657	1.230	1.061	南	8.2	無
2016/5/25 12:20	1.602	2.548	2.577	2.348	2.542	0.656	1.231	1.062	南	9.3	無
2016/5/25 12:30	1.603	2.548	2.577	2.347	2.540	0.658	1.230	1.062	南南東	9.0	無
2016/5/25 12:40	1.603	2.548	2.581	2.352	2.541	0.657	1.229	1.063	南	8.1	無
2016/5/25 12:50	1.602	2.550	2.579	2.348	2.536	0.658	1.231	1.060	南	6.2	無
2016/5/25 13:00	1.603	2.550	2.577	2.350	2.541	0.658	1.231	1.061	南	5.6	無
2016/5/25 13:10	1.603	2.550	2.580	2.356	2.541	0.660	1.229	1.061	南	6.6	無
2016/5/25 13:20	1.603	2.552	2.583	2.352	2.543	0.660	1.231	1.063	南	6.5	無
2016/5/25 13:30	1.607	2.552	2.578	2.351	2.544	0.659	1.233	1.061	南	7.6	無
2016/5/25 13:40	1.607	2.550	2.580	2.349	2.542	0.659	1.231	1.061	南	8.2	無
2016/5/25 13:50	1.603	2.545	2.581	2.350	2.545	0.657	1.232	1.063	南	8.6	無
2016/5/25 14:00	1.603	2.548	2.579	2.352	2.543	0.656	1.232	1.062	南	7.9	無

日時	MP								スタック		感雨
	MP-1	MP-2	MP-3	MP-4	MP-5	MP-6	MP-7	MP-8	風向	風速	
2016/5/25 14:10	1.603	2.550	2.580	2.352	2.540	0.658	1.230	1.062	南	9.3	無
2016/5/25 14:20	1.603	2.550	2.577	2.350	2.543	0.659	1.230	1.061	南	8.4	無
2016/5/25 14:30	1.602	2.552	2.578	2.351	2.542	0.658	1.230	1.059	南	7.0	無
2016/5/25 14:40	1.602	2.552	2.577	2.353	2.543	0.657	1.230	1.059	南	8.5	無
2016/5/25 14:50	1.602	2.550	2.577	2.350	2.544	0.656	1.229	1.060	南	8.0	無
2016/5/25 15:00	1.602	2.548	2.576	2.350	2.543	0.657	1.229	1.062	南	7.6	無
2016/5/25 15:10	1.602	2.548	2.580	2.349	2.546	0.657	1.231	1.061	南	9.3	無
2016/5/25 15:20	1.602	2.548	2.578	2.353	2.541	0.657	1.231	1.060	南	8.2	無
2016/5/25 15:30	1.605	2.548	2.580	2.349	2.540	0.658	1.231	1.061	南	7.5	無
2016/5/25 15:40	1.603	2.548	2.581	2.351	2.544	0.659	1.230	1.060	南	7.8	無
2016/5/25 15:50	1.607	2.547	2.579	2.354	2.547	0.658	1.230	1.062	南	8.6	無
2016/5/25 16:00	1.605	2.552	2.581	2.350	2.544	0.657	1.230	1.062	南	8.0	無
2016/5/25 16:10	1.605	2.552	2.579	2.353	2.542	0.657	1.231	1.060	南	8.4	無
2016/5/25 16:20	1.608	2.553	2.584	2.354	2.541	0.657	1.232	1.063	南	8.8	無
2016/5/25 16:30	1.603	2.548	2.584	2.354	2.539	0.658	1.230	1.063	南	9.8	無
2016/5/25 16:40	1.605	2.548	2.586	2.352	2.542	0.658	1.229	1.062	南	10.8	無
2016/5/25 16:50	1.603	2.547	2.587	2.355	2.543	0.658	1.232	1.064	南	11.1	無
2016/5/25 17:00	1.607	2.545	2.581	2.356	2.543	0.655	1.231	1.060	南	9.8	無
2016/5/25 17:10	1.607	2.550	2.584	2.353	2.543	0.658	1.231	1.064	南	10.7	無
2016/5/25 17:20	1.605	2.550	2.583	2.356	2.544	0.657	1.230	1.064	南	10.0	無
2016/5/25 17:30	1.605	2.550	2.584	2.351	2.542	0.657	1.230	1.063	南	8.1	無
2016/5/25 17:40	1.607	2.550	2.584	2.355	2.542	0.656	1.232	1.063	南	8.5	無
2016/5/25 17:50	1.603	2.553	2.586	2.355	2.544	0.656	1.230	1.061	南	9.4	無
2016/5/25 18:00	1.605	2.552	2.582	2.353	2.541	0.657	1.231	1.060	南	9.4	無
2016/5/25 18:10	1.605	2.548	2.582	2.355	2.544	0.658	1.230	1.064	南	7.6	無
2016/5/25 18:20	1.602	2.548	2.584	2.357	2.543	0.657	1.232	1.063	南	7.5	無
2016/5/25 18:30	1.603	2.548	2.584	2.353	2.543	0.657	1.230	1.065	南	7.4	無
2016/5/25 18:40	1.605	2.548	2.583	2.353	2.543	0.660	1.230	1.064	南	7.3	無
2016/5/25 18:50	1.607	2.548	2.587	2.358	2.546	0.660	1.230	1.065	南	8.4	無
2016/5/25 19:00	1.605	2.550	2.587	2.355	2.543	0.658	1.232	1.062	南	8.5	無
2016/5/25 19:10	1.605	2.548	2.584	2.352	2.547	0.657	1.228	1.064	南	9.0	無
2016/5/25 19:20	1.607	2.545	2.585	2.353	2.545	0.659	1.231	1.066	南	9.2	無
2016/5/25 19:30	1.608	2.545	2.584	2.354	2.546	0.661	1.231	1.064	南	8.1	無
2016/5/25 19:40	1.605	2.545	2.582	2.352	2.544	0.660	1.232	1.064	南	7.6	無
2016/5/25 19:50	1.605	2.545	2.583	2.356	2.546	0.659	1.232	1.065	南	7.1	無
2016/5/25 20:00	1.603	2.547	2.586	2.350	2.544	0.658	1.231	1.064	南	6.4	無

日時	MP								スタック		感雨
	MP-1	MP-2	MP-3	MP-4	MP-5	MP-6	MP-7	MP-8	風向	風速	
2016/5/25 20:10	1.600	2.543	2.584	2.351	2.544	0.657	1.233	1.064	南	5.9	無
2016/5/25 20:20	1.603	2.540	2.583	2.354	2.544	0.659	1.233	1.063	南南西	5.5	無
2016/5/25 20:30	1.603	2.545	2.579	2.355	2.547	0.660	1.234	1.064	南南西	5.6	無
2016/5/25 20:40	1.603	2.547	2.577	2.353	2.544	0.660	1.234	1.064	南南西	4.4	無
2016/5/25 20:50	1.602	2.545	2.579	2.354	2.545	0.660	1.233	1.065	南	5.1	無
2016/5/25 21:00	1.602	2.545	2.580	2.354	2.546	0.658	1.231	1.064	南	5.1	無
2016/5/25 21:10	1.603	2.547	2.579	2.356	2.545	0.659	1.231	1.065	南	4.1	無
2016/5/25 21:20	1.603	2.540	2.577	2.353	2.544	0.658	1.230	1.064	南	5.3	無
2016/5/25 21:30	1.602	2.543	2.580	2.353	2.544	0.660	1.232	1.063	南	6.2	無
2016/5/25 21:40	1.600	2.543	2.580	2.352	2.543	0.659	1.233	1.063	南	6.2	無
2016/5/25 21:50	1.600	2.543	2.581	2.352	2.544	0.659	1.230	1.064	南	6.8	無
2016/5/25 22:00	1.603	2.545	2.580	2.351	2.543	0.657	1.231	1.064	南	7.1	無
2016/5/25 22:10	1.603	2.545	2.587	2.352	2.542	0.659	1.232	1.063	南	7.2	無
2016/5/25 22:20	1.602	2.542	2.578	2.350	2.540	0.658	1.231	1.065	南	5.8	無
2016/5/25 22:30	1.602	2.543	2.581	2.352	2.542	0.659	1.232	1.063	南	6.6	無
2016/5/25 22:40	1.602	2.547	2.580	2.352	2.544	0.659	1.233	1.063	南	7.2	無
2016/5/25 22:50	1.600	2.543	2.580	2.353	2.541	0.658	1.232	1.063	南	7.6	無
2016/5/25 23:00	1.603	2.542	2.578	2.354	2.542	0.658	1.232	1.063	南南西	5.4	無
2016/5/25 23:10	1.602	2.542	2.578	2.351	2.546	0.658	1.231	1.066	南	4.2	無
2016/5/25 23:20	1.603	2.542	2.579	2.351	2.542	0.658	1.232	1.064	南	5.1	無
2016/5/25 23:30	1.605	2.543	2.581	2.350	2.542	0.659	1.233	1.064	南南西	4.6	無
2016/5/25 23:40	1.603	2.540	2.580	2.351	2.540	0.660	1.233	1.065	南南西	4.9	無
2016/5/25 23:50	1.603	2.538	2.578	2.348	2.543	0.658	1.233	1.063	南南西	5.3	無
2016/5/26 0:00	1.602	2.540	2.577	2.348	2.541	0.659	1.232	1.064	南南西	5.5	無
2016/5/26 0:10	1.603	2.542	2.578	2.351	2.541	0.658	1.230	1.065	南南西	3.7	無
2016/5/26 0:20	1.603	2.543	2.578	2.350	2.540	0.658	1.232	1.065	南南西	3.9	無
2016/5/26 0:30	1.603	2.543	2.577	2.347	2.541	0.661	1.233	1.063	南南西	4.9	無
2016/5/26 0:40	1.603	2.543	2.577	2.347	2.542	0.659	1.233	1.064	南西	5.6	無
2016/5/26 0:50	1.605	2.542	2.576	2.350	2.545	0.657	1.233	1.063	南南西	7.7	無
2016/5/26 1:00	1.605	2.542	2.577	2.352	2.544	0.660	1.232	1.065	南南西	7.2	無
2016/5/26 1:10	1.603	2.540	2.578	2.350	2.544	0.659	1.232	1.063	南	6.2	無
2016/5/26 1:20	1.605	2.542	2.581	2.353	2.544	0.661	1.234	1.064	南南西	5.6	無
2016/5/26 1:30	1.603	2.542	2.575	2.352	2.540	0.660	1.232	1.065	南	5.4	無
2016/5/26 1:40	1.603	2.543	2.576	2.352	2.541	0.660	1.232	1.064	南	5.6	無
2016/5/26 1:50	1.603	2.542	2.576	2.351	2.546	0.658	1.234	1.064	南	6.1	無
2016/5/26 2:00	1.600	2.543	2.575	2.351	2.543	0.660	1.232	1.065	南	6.0	無

日時	MP								スタック		感雨
	MP-1	MP-2	MP-3	MP-4	MP-5	MP-6	MP-7	MP-8	風向	風速	
2016/5/26 2:10	1.602	2.542	2.576	2.349	2.542	0.659	1.233	1.064	南	6.5	無
2016/5/26 2:20	1.602	2.540	2.574	2.352	2.538	0.660	1.232	1.062	南南西	4.7	無
2016/5/26 2:30	1.603	2.542	2.576	2.349	2.542	0.660	1.231	1.064	南	5.7	無
2016/5/26 2:40	1.600	2.545	2.574	2.349	2.541	0.658	1.233	1.064	南	5.5	無
2016/5/26 2:50	1.598	2.540	2.576	2.349	2.537	0.658	1.229	1.062	南	6.2	無
2016/5/26 3:00	1.600	2.540	2.574	2.349	2.539	0.658	1.230	1.062	南	5.3	無
2016/5/26 3:10	1.602	2.543	2.573	2.348	2.540	0.659	1.229	1.063	南	5.4	無
2016/5/26 3:20	1.600	2.538	2.575	2.349	2.534	0.658	1.229	1.062	南	5.9	無
2016/5/26 3:30	1.600	2.538	2.573	2.350	2.542	0.659	1.229	1.063	南	5.8	無
2016/5/26 3:40	1.602	2.540	2.574	2.346	2.539	0.658	1.231	1.062	南	5.7	無
2016/5/26 3:50	1.603	2.538	2.574	2.348	2.537	0.657	1.231	1.063	南	5.2	無
2016/5/26 4:00	1.600	2.540	2.575	2.350	2.539	0.661	1.231	1.062	南	4.2	無
2016/5/26 4:10	1.602	2.542	2.570	2.347	2.537	0.658	1.230	1.064	南南西	5.1	無
2016/5/26 4:20	1.603	2.540	2.572	2.347	2.540	0.659	1.233	1.063	南南西	5.7	無
2016/5/26 4:30	1.603	2.543	2.574	2.348	2.539	0.658	1.231	1.063	南南西	5.2	無
2016/5/26 4:40	1.600	2.542	2.573	2.350	2.539	0.658	1.229	1.065	南南西	5.2	無
2016/5/26 4:50	1.602	2.542	2.577	2.348	2.539	0.659	1.228	1.064	南	5.5	無
2016/5/26 5:00	1.602	2.542	2.577	2.347	2.537	0.659	1.230	1.064	南	5.9	無
2016/5/26 5:10	1.600	2.542	2.577	2.348	2.541	0.658	1.230	1.063	南南西	5.8	無
2016/5/26 5:20	1.603	2.545	2.574	2.348	2.536	0.658	1.230	1.063	南南西	5.0	無
2016/5/26 5:30	1.603	2.545	2.574	2.347	2.541	0.659	1.230	1.064	南南西	4.8	無
2016/5/26 5:40	1.605	2.542	2.574	2.352	2.537	0.659	1.232	1.063	南	4.3	無
2016/5/26 5:50	1.602	2.542	2.575	2.352	2.542	0.660	1.231	1.063	南南西	4.7	無
2016/5/26 6:00	1.603	2.542	2.576	2.351	2.543	0.657	1.230	1.063	南南西	3.8	無
2016/5/26 6:10	1.605	2.542	2.579	2.352	2.541	0.659	1.230	1.064	南	2.8	無
2016/5/26 6:20	1.603	2.542	2.579	2.351	2.544	0.660	1.230	1.064	南南西	2.3	無
2016/5/26 6:30	1.603	2.550	2.581	2.351	2.543	0.660	1.231	1.065	南西	1.4	無
2016/5/26 6:40	1.605	2.547	2.581	2.353	2.542	0.658	1.231	1.063	-	CALM	無
2016/5/26 6:50	1.607	2.545	2.578	2.354	2.534	0.658	1.233	1.064	南	1.2	無
2016/5/26 7:00	1.605	2.545	2.581	2.354	2.543	0.659	1.231	1.065	南	0.9	無
2016/5/26 7:10	1.602	2.547	2.582	2.355	2.544	0.658	1.229	1.063	南南西	0.6	無
2016/5/26 7:20	1.603	2.547	2.576	2.353	2.539	0.657	1.229	1.063	-	CALM	無
2016/5/26 7:30	1.602	2.547	2.577	2.353	2.543	0.658	1.229	1.061	-	CALM	無
2016/5/26 7:40	1.605	2.545	2.577	2.351	2.540	0.658	1.229	1.060	南東	1.2	無
2016/5/26 7:50	1.605	2.543	2.578	2.355	2.540	0.657	1.230	1.060	-	CALM	無
2016/5/26 8:00	1.605	2.547	2.577	2.353	2.542	0.658	1.230	1.064	東	0.6	無

風速が0.5m/s未満の場合「CALM」(静穏)、この時の風向を「-」と表記する。

Monitoring data by a monitoring car* at Fukushima Daiichi Nuclear Power Station (μ Sv/h)

* The data from monitoring car may deficit as the vehicle may change monitoring point.
 *About the direction of the wind and the wind velocity,we are measuring with the weather observation meter of the 10m higher.
 *"-": the wind velocity/"CALM":the wind direction is below 0.5m/s.
 **5/25 2:20-11:20 Data not acquired due to transmission equipment error.

Measuring Point	Measurement Date	γ Ray	Neutron Ray	Weather	Wind Direction	Wind Velocity (m/s)
West Gate	2016/5/25 0:00	1.0	<0.01	Cloudy	N	0.6
West Gate	2016/5/25 0:10	1.0	<0.01	Cloudy	NW	0.6
West Gate	2016/5/25 0:20	1.0	<0.01	Cloudy	SW	0.7
West Gate	2016/5/25 0:30	1.0	<0.01	Cloudy	SSW	1.2
West Gate	2016/5/25 0:40	1.0	<0.01	Cloudy	SE	1.5
West Gate	2016/5/25 0:50	1.0	<0.01	Cloudy	ESE	1.1
West Gate	2016/5/25 1:00	1.0	<0.01	Cloudy	ESE	1.1
West Gate	2016/5/25 1:10	1.0	<0.01	Cloudy	ESE	1.3
West Gate	2016/5/25 1:20	1.0	<0.01	Cloudy	SE	0.6
West Gate	2016/5/25 1:30	1.0	<0.01	Cloudy	SW	0.8
West Gate	2016/5/25 1:40	1.0	<0.01	Cloudy	SW	1.3
West Gate	2016/5/25 1:50	1.0	<0.01	Cloudy	SSW	1.2
West Gate	2016/5/25 2:00	1.0	<0.01	Cloudy	S	1.3
West Gate	2016/5/25 2:10	1.0	<0.01	Cloudy	SSW	0.6
West Gate	2016/5/25 2:20	**	<0.01	Cloudy	S	1.0
West Gate	2016/5/25 2:30	**	<0.01	Cloudy	S	1.6
West Gate	2016/5/25 2:40	**	<0.01	Cloudy	S	2.1
West Gate	2016/5/25 2:50	**	<0.01	Cloudy	S	2.3
West Gate	2016/5/25 3:00	**	<0.01	Cloudy	SSE	2.2
West Gate	2016/5/25 3:10	**	<0.01	Cloudy	S	2.0
West Gate	2016/5/25 3:20	**	<0.01	Cloudy	S	1.8
West Gate	2016/5/25 3:30	**	<0.01	Cloudy	S	1.8
West Gate	2016/5/25 3:40	**	<0.01	Cloudy	SSW	0.8
West Gate	2016/5/25 3:50	**	<0.01	Cloudy	-	CALM
West Gate	2016/5/25 4:00	**	<0.01	Cloudy	-	CALM
West Gate	2016/5/25 4:10	**	<0.01	Cloudy	SSE	1.2
West Gate	2016/5/25 4:20	**	<0.01	Cloudy	S	1.1
West Gate	2016/5/25 4:30	**	<0.01	Cloudy	ESE	0.8
West Gate	2016/5/25 4:40	**	<0.01	Cloudy	SSE	1.3
West Gate	2016/5/25 4:50	**	<0.01	Cloudy	S	2.2
West Gate	2016/5/25 5:00	**	<0.01	Cloudy	S	2.2
West Gate	2016/5/25 5:10	**	<0.01	Cloudy	S	1.7
West Gate	2016/5/25 5:20	**	<0.01	Cloudy	SSW	1.8
West Gate	2016/5/25 5:30	**	<0.01	Cloudy	SSW	1.9
West Gate	2016/5/25 5:40	**	<0.01	Cloudy	SSW	1.1
West Gate	2016/5/25 5:50	**	<0.01	Cloudy	SSW	2.0
West Gate	2016/5/25 6:00	**	<0.01	Cloudy	SSW	2.2
West Gate	2016/5/25 6:10	**	<0.01	Cloudy	SSW	2.3
West Gate	2016/5/25 6:20	**	<0.01	Cloudy	S	2.9
West Gate	2016/5/25 6:30	**	<0.01	Cloudy	S	3.4
West Gate	2016/5/25 6:40	**	<0.01	Cloudy	S	3.6
West Gate	2016/5/25 6:50	**	<0.01	Cloudy	S	3.2
West Gate	2016/5/25 7:00	**	<0.01	Cloudy	SSW	2.9
West Gate	2016/5/25 7:10	**	<0.01	Cloudy	-	CALM
West Gate	2016/5/25 7:20	**	<0.01	Cloudy	ESE	2.0
West Gate	2016/5/25 7:30	**	<0.01	Cloudy	ESE	2.1
West Gate	2016/5/25 7:40	**	<0.01	Cloudy	SE	1.5
West Gate	2016/5/25 7:50	**	<0.01	Cloudy	SE	1.8
West Gate	2016/5/25 8:00	**	<0.01	Cloudy	SE	1.4
West Gate	2016/5/25 8:10	**	<0.01	Cloudy	SSE	2.6
West Gate	2016/5/25 8:20	**	<0.01	Cloudy	SSE	4.2
West Gate	2016/5/25 8:30	**	<0.01	Cloudy	SSE	3.9
West Gate	2016/5/25 8:40	**	<0.01	Cloudy	SSE	3.6
West Gate	2016/5/25 8:50	**	<0.01	Cloudy	SSE	3.8
West Gate	2016/5/25 9:00	**	<0.01	Cloudy	S	4.5
West Gate	2016/5/25 9:10	**	<0.01	Cloudy	S	4.3
West Gate	2016/5/25 9:20	**	<0.01	Cloudy	SSW	4.8
West Gate	2016/5/25 9:30	**	<0.01	Cloudy	SSW	4.9
West Gate	2016/5/25 9:40	**	<0.01	Cloudy	SSW	3.7
West Gate	2016/5/25 9:50	**	<0.01	Cloudy	S	3.3
West Gate	2016/5/25 10:00	**	<0.01	Cloudy	S	3.6
West Gate	2016/5/25 10:10	**	<0.01	Cloudy	SSE	3.1
West Gate	2016/5/25 10:20	**	<0.01	Cloudy	SSE	4.0
West Gate	2016/5/25 10:30	**	<0.01	Cloudy	S	4.0
West Gate	2016/5/25 10:40	**	<0.01	Cloudy	S	3.8
West Gate	2016/5/25 10:50	**	<0.01	Cloudy	SSE	3.8
West Gate	2016/5/25 11:00	**	<0.01	Cloudy	S	3.7
West Gate	2016/5/25 11:10	**	<0.01	Cloudy	S	3.7

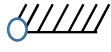
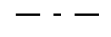
Measuring Point	Measurement Date	γ Ray	Neutron Ray	Weather	Wind Direction	Wind Velocity (m/s)
West Gate	2016/5/25 11:20	**	<0.01	Cloudy	SSW	3.0
West Gate	2016/5/25 11:30	1.0	<0.01	Cloudy	S	2.2
West Gate	2016/5/25 11:40	1.0	<0.01	Cloudy	SE	3.1
West Gate	2016/5/25 11:50	1.0	<0.01	Cloudy	SSE	3.8
West Gate	2016/5/25 12:00	1.0	<0.01	Cloudy	SSE	3.4
West Gate	2016/5/25 12:10	1.0	<0.01	Cloudy	SSE	3.9
West Gate	2016/5/25 12:20	1.0	<0.01	Cloudy	SSE	4.1
West Gate	2016/5/25 12:30	1.0	<0.01	Cloudy	SSE	3.6
West Gate	2016/5/25 12:40	1.0	<0.01	Cloudy	S	3.1
West Gate	2016/5/25 12:50	1.0	<0.01	Cloudy	S	2.4
West Gate	2016/5/25 13:00	1.0	<0.01	Cloudy	SSE	2.5
West Gate	2016/5/25 13:10	1.0	<0.01	Cloudy	SSE	3.0
West Gate	2016/5/25 13:20	1.0	<0.01	Cloudy	SSE	2.9
West Gate	2016/5/25 13:30	1.0	<0.01	Cloudy	SSE	3.9
West Gate	2016/5/25 13:40	1.0	<0.01	Cloudy	SSE	3.9
West Gate	2016/5/25 13:50	1.0	<0.01	Cloudy	SSE	3.4
West Gate	2016/5/25 14:00	1.0	<0.01	Cloudy	SSE	2.8
West Gate	2016/5/25 14:10	1.0	<0.01	Cloudy	SSE	4.1
West Gate	2016/5/25 14:20	1.0	<0.01	Cloudy	SSE	3.2
West Gate	2016/5/25 14:30	1.0	<0.01	Cloudy	SSE	3.2
West Gate	2016/5/25 14:40	1.0	<0.01	Cloudy	SSE	4.6
West Gate	2016/5/25 14:50	1.0	<0.01	Cloudy	SSE	4.1
West Gate	2016/5/25 15:00	1.0	<0.01	Cloudy	SSE	3.5
West Gate	2016/5/25 15:10	1.0	<0.01	Cloudy	SSE	3.7
West Gate	2016/5/25 15:20	1.0	<0.01	Cloudy	S	2.0
West Gate	2016/5/25 15:30	1.0	<0.01	Cloudy	S	2.0
West Gate	2016/5/25 15:40	1.0	<0.01	Cloudy	SSW	3.1
West Gate	2016/5/25 15:50	1.0	<0.01	Cloudy	SSW	2.7
West Gate	2016/5/25 16:00	1.0	<0.01	Cloudy	SSW	2.9
West Gate	2016/5/25 16:10	1.0	<0.01	Cloudy	SSW	3.5
West Gate	2016/5/25 16:20	1.0	<0.01	Cloudy	SSW	3.8
West Gate	2016/5/25 16:30	1.0	<0.01	Cloudy	SSW	3.8
West Gate	2016/5/25 16:40	1.0	<0.01	Cloudy	SSW	4.3
West Gate	2016/5/25 16:50	1.0	<0.01	Cloudy	S	4.3
West Gate	2016/5/25 17:00	1.0	<0.01	Cloudy	S	3.8
West Gate	2016/5/25 17:10	1.0	<0.01	Cloudy	S	3.3
West Gate	2016/5/25 17:20	1.0	<0.01	Cloudy	SSW	3.6
West Gate	2016/5/25 17:30	1.0	<0.01	Cloudy	SSW	3.5
West Gate	2016/5/25 17:40	1.0	<0.01	Cloudy	S	2.6
West Gate	2016/5/25 17:50	1.0	<0.01	Cloudy	SSW	3.0
West Gate	2016/5/25 18:00	1.0	<0.01	Cloudy	SSW	3.1
West Gate	2016/5/25 18:10	1.0	<0.01	Cloudy	SSW	2.2
West Gate	2016/5/25 18:20	1.0	<0.01	Cloudy	SSW	1.7
West Gate	2016/5/25 18:30	1.0	<0.01	Cloudy	SSE	1.7
West Gate	2016/5/25 18:40	1.0	<0.01	Cloudy	SSE	1.8
West Gate	2016/5/25 18:50	1.0	<0.01	Cloudy	SSW	2.3
West Gate	2016/5/25 19:00	1.0	<0.01	Cloudy	SSW	2.2
West Gate	2016/5/25 19:10	1.0	<0.01	Cloudy	SSW	2.9
West Gate	2016/5/25 19:20	1.0	<0.01	Cloudy	SSW	3.3
West Gate	2016/5/25 19:30	1.0	<0.01	Cloudy	SSW	4.0
West Gate	2016/5/25 19:40	1.0	<0.01	Cloudy	SSW	3.6
West Gate	2016/5/25 19:50	1.0	<0.01	Cloudy	SSW	2.8
West Gate	2016/5/25 20:00	1.0	<0.01	Cloudy	S	2.3
West Gate	2016/5/25 20:10	1.0	<0.01	Cloudy	S	1.7
West Gate	2016/5/25 20:20	1.0	<0.01	Cloudy	SSW	2.1
West Gate	2016/5/25 20:30	1.0	<0.01	Cloudy	SSW	2.4
West Gate	2016/5/25 20:40	1.0	<0.01	Cloudy	SSW	1.8
West Gate	2016/5/25 20:50	1.0	<0.01	Cloudy	SSE	1.5
West Gate	2016/5/25 21:00	1.0	<0.01	Cloudy	SE	1.6
West Gate	2016/5/25 21:10	1.0	<0.01	Cloudy	-	CALM
West Gate	2016/5/25 21:20	1.0	<0.01	Cloudy	SSE	1.3
West Gate	2016/5/25 21:30	1.0	<0.01	Cloudy	S	2.0
West Gate	2016/5/25 21:40	1.0	<0.01	Cloudy	SSE	1.8
West Gate	2016/5/25 21:50	1.0	<0.01	Cloudy	S	1.7
West Gate	2016/5/25 22:00	1.0	<0.01	Cloudy	SSW	2.5
West Gate	2016/5/25 22:10	1.0	<0.01	Cloudy	SSW	2.1
West Gate	2016/5/25 22:20	1.0	<0.01	Cloudy	S	1.4
West Gate	2016/5/25 22:30	1.0	<0.01	Cloudy	S	1.5
West Gate	2016/5/25 22:40	1.0	<0.01	Cloudy	S	1.5
West Gate	2016/5/25 22:50	1.0	<0.01	Cloudy	SW	1.1
West Gate	2016/5/25 23:00	1.0	<0.01	Cloudy	W	1.2
West Gate	2016/5/25 23:10	1.0	<0.01	Cloudy	SSW	0.8
West Gate	2016/5/25 23:20	1.0	<0.01	Cloudy	S	1.5
West Gate	2016/5/25 23:30	1.0	<0.01	Cloudy	SSW	1.6
West Gate	2016/5/25 23:40	1.0	<0.01	Cloudy	SSW	1.3
West Gate	2016/5/25 23:50	1.0	<0.01	Cloudy	S	1.7

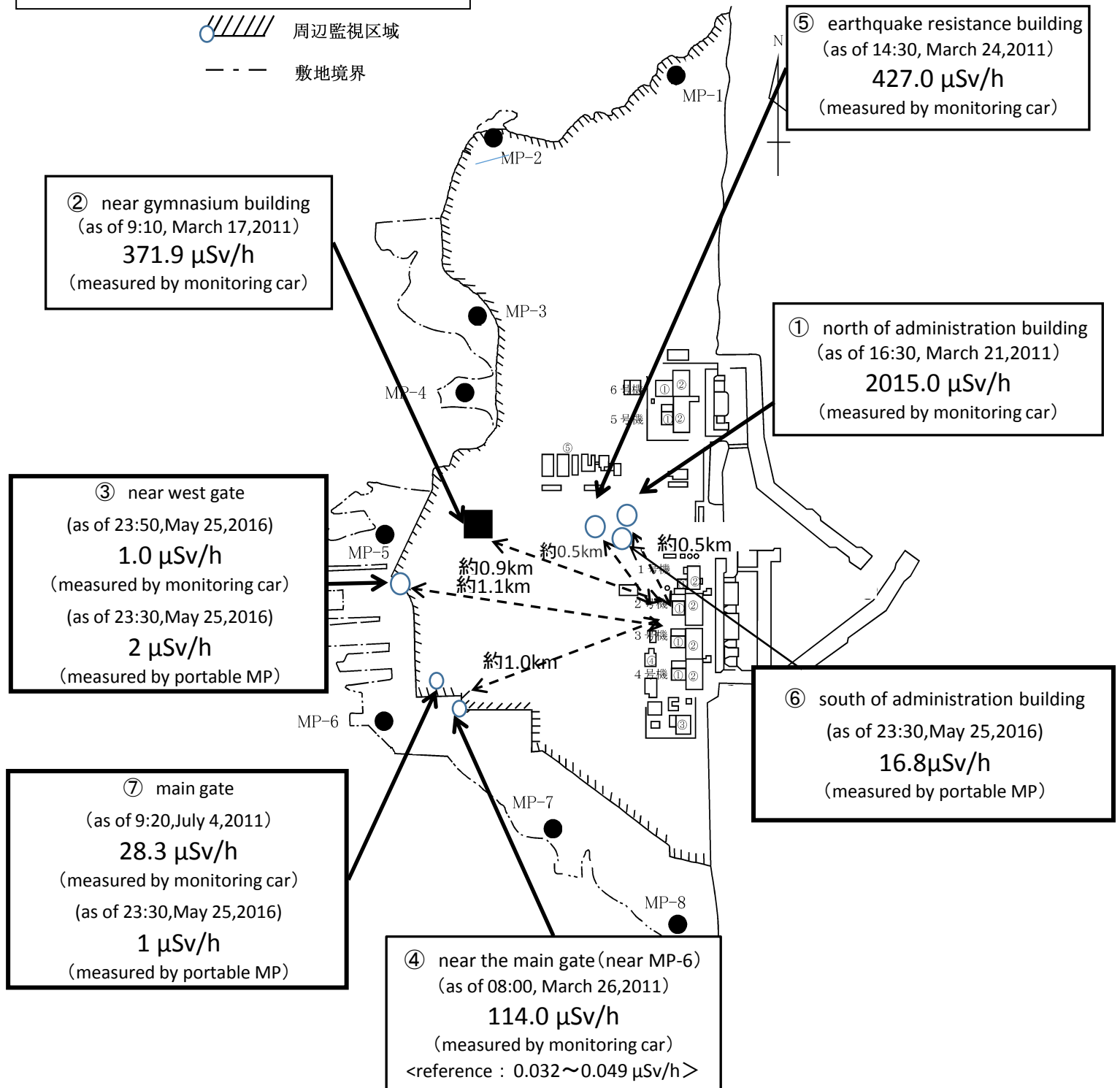
Fukushima Daiichi Nuclear Power Plant

2016/5/25

周辺監視区域: supervised outside area
敷地境界: site boundary

as of 23:50

 周辺監視区域
 敷地境界



※Reference data indicate the normal fluctuation range of airborne radiation rate.