

Fixed point Monitoring Status by Temporary Monitoring Post at Fukushima Daiichi Nuclear Power Station

Date	Radiation Dose Rate (μ Sv/h) At the Main Buiding	Radiation Dose Rate (μ Sv/h) At the Main Gate	Radiation Dose Rate (μ Sv/h) At the West Gate
2016/5/19 0:00	17	1	2
2016/5/19 0:30	17	1	2
2016/5/19 1:00	17	1	2
2016/5/19 1:30	17	1	2
2016/5/19 2:00	17	1	2
2016/5/19 2:30	17	1	2
2016/5/19 3:00	17	1	2
2016/5/19 3:30	17	1	2
2016/5/19 4:00	17	1	2
2016/5/19 4:30	17	1	2
2016/5/19 5:00	17	1	2
2016/5/19 5:30	17	1	2
2016/5/19 6:00	17	1	2
2016/5/19 6:30	17	1	2
2016/5/19 7:00	17	1	2
2016/5/19 7:30	17	1	2
2016/5/19 8:00	17	1	2
2016/5/19 8:30	17	1	2
2016/5/19 9:00	17	1	2
2016/5/19 9:30	17	1	2
2016/5/19 10:00	17	1	2
2016/5/19 10:30	17	1	2
2016/5/19 11:00	17	1	2
2016/5/19 11:30	17	1	2
2016/5/19 12:00	17	1	2
2016/5/19 12:30	17	1	2
2016/5/19 13:00	17	1	2
2016/5/19 13:30	17	1	2
2016/5/19 14:00	17	1	2
2016/5/19 14:30	17	1	2
2016/5/19 15:00	17	1	2
2016/5/19 15:30	17	1	2
2016/5/19 16:00	17	1	2
2016/5/19 16:30	17	1	2
2016/5/19 17:00	17	1	2
2016/5/19 17:30	17	1	2
2016/5/19 18:00	17	1	2
2016/5/19 18:30	17	1	2
2016/5/19 19:00	17	1	2
2016/5/19 19:30	17	1	2
2016/5/19 20:00	17	1	2
2016/5/19 20:30	17	1	2
2016/5/19 21:00	17	1	2
2016/5/19 21:30	17	1	2
2016/5/19 22:00	17	1	2
2016/5/19 22:30	17	1	2
2016/5/19 23:00	17	1	2
2016/5/19 23:30	17	1	2

福島第一原子力発電所 モニタリングポスト空間線量率

単位: $\mu\text{Sv}/\text{h}$

単位: m/s

日時	MP								スタック		感雨
	MP-1	MP-2	MP-3	MP-4	MP-5	MP-6	MP-7	MP-8	風向	風速	
2016/5/19 8:00	1.555	2.465	2.471	2.269	2.416	0.647	1.208	1.048	北	6.7	無
2016/5/19 8:10	1.555	2.465	2.476	2.271	2.418	0.647	1.206	1.049	北	6.6	無
2016/5/19 8:20	1.557	2.470	2.476	2.272	2.419	0.648	1.208	1.047	北	8.3	無
2016/5/19 8:30	1.557	2.468	2.474	2.273	2.419	0.649	1.206	1.047	北	8.5	無
2016/5/19 8:40	1.557	2.468	2.471	2.273	2.413	0.650	1.207	1.047	北	8.5	無
2016/5/19 8:50	1.558	2.470	2.474	2.270	2.416	0.649	1.208	1.047	北北東	8.5	無
2016/5/19 9:00	1.557	2.475	2.476	2.273	2.416	0.649	1.207	1.048	北北東	6.1	無
2016/5/19 9:10	1.557	2.472	2.475	2.273	2.415	0.648	1.205	1.046	北	8.0	無
2016/5/19 9:20	1.558	2.475	2.474	2.273	2.417	0.649	1.208	1.046	北	6.5	無
2016/5/19 9:30	1.560	2.475	2.479	2.275	2.418	0.651	1.208	1.048	北北東	7.9	無
2016/5/19 9:40	1.557	2.477	2.476	2.273	2.418	0.650	1.207	1.049	北北東	7.4	無
2016/5/19 9:50	1.558	2.477	2.478	2.276	2.421	0.650	1.209	1.048	北北東	8.0	無
2016/5/19 10:00	1.558	2.473	2.480	2.272	2.416	0.649	1.208	1.048	北	8.2	無
2016/5/19 10:10	1.555	2.477	2.480	2.277	2.394	0.649	1.210	1.051	北	7.7	無
2016/5/19 10:20	1.558	2.480	2.480	2.278	2.428	0.651	1.209	1.048	北北東	6.1	無
2016/5/19 10:30	1.558	2.478	2.480	2.274	2.432	0.650	1.208	1.050	北	7.4	無
2016/5/19 10:40	1.558	2.477	2.483	2.274	2.428	0.650	1.209	1.049	北北東	7.5	無
2016/5/19 10:50	1.560	2.478	2.481	2.278	2.428	0.651	1.210	1.048	北北東	6.5	無
2016/5/19 11:00	1.560	2.485	2.484	2.277	2.429	0.651	1.211	1.047	北北東	6.1	無
2016/5/19 11:10	1.560	2.480	2.484	2.274	2.433	0.651	1.210	1.048	北	5.9	無
2016/5/19 11:20	1.558	2.478	2.489	2.273	2.430	0.652	1.212	1.049	北北東	5.4	無
2016/5/19 11:30	1.560	2.482	2.485	2.276	2.428	0.652	1.211	1.048	北北東	5.6	無
2016/5/19 11:40	1.560	2.487	2.487	2.272	2.430	0.652	1.209	1.049	北	5.2	無
2016/5/19 11:50	1.562	2.483	2.488	2.275	2.437	0.652	1.212	1.049	北	5.7	無
2016/5/19 12:00	1.560	2.483	2.490	2.275	2.437	0.651	1.212	1.049	北	5.2	無
2016/5/19 12:10	1.562	2.487	2.491	2.278	2.441	0.650	1.209	1.049	北	4.3	無
2016/5/19 12:20	1.563	2.488	2.490	2.280	2.442	0.651	1.213	1.052	北	4.9	無
2016/5/19 12:30	1.563	2.488	2.491	2.277	2.440	0.652	1.212	1.050	北北東	5.8	無
2016/5/19 12:40	1.565	2.488	2.483	2.277	2.444	0.651	1.211	1.049	北北東	6.7	無
2016/5/19 12:50	1.562	2.488	2.481	2.279	2.443	0.652	1.210	1.049	北北東	6.8	無
2016/5/19 13:00	1.563	2.488	2.490	2.278	2.445	0.650	1.211	1.048	北北東	5.5	無
2016/5/19 13:10	1.562	2.488	2.492	2.276	2.438	0.650	1.212	1.050	北北東	6.5	無
2016/5/19 13:20	1.563	2.488	2.497	2.278	2.441	0.650	1.210	1.050	北北東	6.1	無
2016/5/19 13:30	1.560	2.490	2.496	2.279	2.447	0.651	1.211	1.047	北北東	5.1	無
2016/5/19 13:40	1.560	2.492	2.495	2.280	2.444	0.650	1.211	1.050	北北東	5.4	無
2016/5/19 13:50	1.563	2.492	2.496	2.281	2.448	0.651	1.213	1.052	北北東	5.5	無
2016/5/19 14:00	1.565	2.492	2.493	2.282	2.446	0.650	1.214	1.050	北北東	6.0	無

日時	MP								スタック		感雨
	MP-1	MP-2	MP-3	MP-4	MP-5	MP-6	MP-7	MP-8	風向	風速	
2016/5/19 14:10	1.563	2.492	2.493	2.278	2.447	0.651	1.212	1.050	北北東	7.1	無
2016/5/19 14:20	1.563	2.493	2.492	2.280	2.449	0.651	1.212	1.049	北北東	6.8	無
2016/5/19 14:30	1.565	2.492	2.495	2.281	2.447	0.648	1.214	1.049	北北東	6.6	無
2016/5/19 14:40	1.567	2.490	2.497	2.282	2.449	0.652	1.211	1.050	北北東	6.4	無
2016/5/19 14:50	1.563	2.490	2.494	2.285	2.449	0.650	1.212	1.049	北北東	6.2	無
2016/5/19 15:00	1.562	2.488	2.496	2.281	2.447	0.648	1.214	1.051	北北東	6.4	無
2016/5/19 15:10	1.563	2.492	2.497	2.286	2.452	0.651	1.212	1.052	北北東	6.7	無
2016/5/19 15:20	1.565	2.495	2.495	2.282	2.448	0.652	1.213	1.050	北北東	5.6	無
2016/5/19 15:30	1.565	2.493	2.496	2.282	2.449	0.652	1.214	1.050	北	5.6	無
2016/5/19 15:40	1.565	2.493	2.498	2.283	2.449	0.653	1.213	1.050	北北東	5.3	無
2016/5/19 15:50	1.563	2.495	2.500	2.284	2.448	0.651	1.213	1.050	北北東	4.2	無
2016/5/19 16:00	1.567	2.495	2.495	2.284	2.448	0.651	1.215	1.049	北	5.3	無
2016/5/19 16:10	1.563	2.497	2.499	2.284	2.450	0.652	1.213	1.050	北	5.2	無
2016/5/19 16:20	1.565	2.497	2.496	2.284	2.452	0.651	1.211	1.048	北北東	5.5	無
2016/5/19 16:30	1.563	2.497	2.500	2.284	2.450	0.653	1.213	1.049	北	5.3	無
2016/5/19 16:40	1.565	2.497	2.501	2.285	2.451	0.652	1.215	1.049	北北東	4.5	無
2016/5/19 16:50	1.563	2.492	2.499	2.286	2.452	0.652	1.214	1.051	北	5.3	無
2016/5/19 17:00	1.565	2.492	2.499	2.283	2.446	0.651	1.214	1.049	北	5.5	無
2016/5/19 17:10	1.565	2.497	2.504	2.280	2.454	0.652	1.214	1.052	北	4.9	無
2016/5/19 17:20	1.563	2.495	2.501	2.284	2.451	0.653	1.213	1.052	北	4.6	無
2016/5/19 17:30	1.563	2.495	2.499	2.282	2.449	0.652	1.214	1.056	北	5.4	無
2016/5/19 17:40	1.565	2.493	2.498	2.284	2.451	0.653	1.214	1.055	北	5.5	無
2016/5/19 17:50	1.563	2.490	2.501	2.285	2.453	0.650	1.212	1.054	北	4.7	無
2016/5/19 18:00	1.567	2.490	2.499	2.284	2.453	0.653	1.213	1.053	北	5.4	有
2016/5/19 18:10	1.563	2.490	2.500	2.288	2.451	0.654	1.213	1.053	北	5.2	無
2016/5/19 18:20	1.562	2.490	2.497	2.287	2.453	0.654	1.212	1.054	北	5.6	無
2016/5/19 18:30	1.565	2.488	2.498	2.286	2.456	0.652	1.211	1.053	北	5.1	無
2016/5/19 18:40	1.563	2.490	2.496	2.286	2.452	0.651	1.213	1.052	北	5.1	無
2016/5/19 18:50	1.567	2.485	2.497	2.285	2.455	0.650	1.213	1.052	北	4.8	無
2016/5/19 19:00	1.567	2.488	2.495	2.284	2.453	0.653	1.211	1.051	北	4.8	無
2016/5/19 19:10	1.562	2.490	2.495	2.287	2.453	0.652	1.212	1.052	北	5.0	無
2016/5/19 19:20	1.562	2.487	2.494	2.285	2.452	0.651	1.215	1.054	北	5.5	無
2016/5/19 19:30	1.563	2.487	2.498	2.284	2.449	0.652	1.215	1.052	北	5.3	無
2016/5/19 19:40	1.562	2.487	2.495	2.285	2.448	0.652	1.214	1.053	北	4.7	無
2016/5/19 19:50	1.562	2.490	2.496	2.284	2.453	0.651	1.214	1.052	北	3.9	無
2016/5/19 20:00	1.562	2.488	2.496	2.285	2.448	0.653	1.214	1.051	北	4.4	無

日時	MP								スタック		感雨
	MP-1	MP-2	MP-3	MP-4	MP-5	MP-6	MP-7	MP-8	風向	風速	
2016/5/19 20:10	1.562	2.490	2.493	2.283	2.450	0.652	1.214	1.053	北	4.4	無
2016/5/19 20:20	1.560	2.487	2.496	2.281	2.449	0.653	1.215	1.051	北北西	4.7	無
2016/5/19 20:30	1.562	2.483	2.492	2.285	2.448	0.652	1.212	1.051	北北西	5.3	無
2016/5/19 20:40	1.560	2.485	2.496	2.287	2.448	0.653	1.214	1.050	北北西	4.9	無
2016/5/19 20:50	1.562	2.487	2.495	2.284	2.452	0.653	1.215	1.052	北北西	5.2	無
2016/5/19 21:00	1.563	2.485	2.496	2.284	2.450	0.652	1.213	1.050	北北西	4.6	無
2016/5/19 21:10	1.562	2.485	2.489	2.284	2.451	0.650	1.214	1.052	北北西	4.8	無
2016/5/19 21:20	1.563	2.485	2.496	2.284	2.447	0.651	1.216	1.050	北北西	5.3	無
2016/5/19 21:30	1.562	2.487	2.492	2.285	2.447	0.653	1.214	1.051	北北西	5.3	無
2016/5/19 21:40	1.560	2.483	2.488	2.284	2.447	0.650	1.215	1.053	北北西	4.9	無
2016/5/19 21:50	1.562	2.487	2.492	2.283	2.446	0.653	1.215	1.050	北北西	5.1	無
2016/5/19 22:00	1.565	2.485	2.489	2.283	2.449	0.651	1.212	1.052	北北西	5.4	無
2016/5/19 22:10	1.563	2.485	2.496	2.283	2.446	0.652	1.215	1.053	北北西	5.2	無
2016/5/19 22:20	1.560	2.483	2.493	2.282	2.444	0.652	1.210	1.051	北北西	5.6	無
2016/5/19 22:30	1.562	2.485	2.494	2.283	2.446	0.652	1.213	1.052	北北西	5.6	無
2016/5/19 22:40	1.560	2.483	2.492	2.284	2.446	0.651	1.214	1.051	北北西	5.7	無
2016/5/19 22:50	1.563	2.483	2.493	2.284	2.445	0.651	1.212	1.053	北北西	5.9	無
2016/5/19 23:00	1.563	2.485	2.493	2.281	2.442	0.651	1.214	1.052	北北西	6.0	無
2016/5/19 23:10	1.563	2.485	2.489	2.287	2.444	0.651	1.212	1.052	北北西	5.6	無
2016/5/19 23:20	1.562	2.483	2.491	2.282	2.443	0.652	1.214	1.050	北北西	5.4	無
2016/5/19 23:30	1.557	2.483	2.495	2.281	2.443	0.652	1.212	1.053	北北西	5.1	無
2016/5/19 23:40	1.560	2.485	2.493	2.283	2.443	0.653	1.213	1.051	北北西	5.4	無
2016/5/19 23:50	1.562	2.483	2.489	2.284	2.445	0.652	1.215	1.051	北北西	6.2	無
2016/5/20 0:00	1.562	2.482	2.492	2.282	2.440	0.651	1.211	1.052	北北西	6.1	無
2016/5/20 0:10	1.562	2.485	2.493	2.282	2.442	0.654	1.213	1.051	北北西	6.1	無
2016/5/20 0:20	1.563	2.483	2.493	2.282	2.443	0.653	1.211	1.051	北北西	5.8	無
2016/5/20 0:30	1.567	2.480	2.491	2.283	2.443	0.652	1.210	1.052	北北西	6.4	無
2016/5/20 0:40	1.563	2.480	2.492	2.281	2.442	0.652	1.214	1.054	北北西	6.4	無
2016/5/20 0:50	1.562	2.483	2.494	2.280	2.441	0.654	1.214	1.052	北北西	6.2	無
2016/5/20 1:00	1.560	2.483	2.493	2.279	2.442	0.652	1.213	1.052	北北西	6.0	無
2016/5/20 1:10	1.562	2.482	2.494	2.283	2.439	0.652	1.212	1.051	北北西	6.2	無
2016/5/20 1:20	1.562	2.480	2.489	2.281	2.443	0.653	1.213	1.051	北北西	6.7	無
2016/5/20 1:30	1.560	2.482	2.490	2.281	2.441	0.652	1.213	1.051	北北西	6.7	無
2016/5/20 1:40	1.560	2.480	2.490	2.285	2.445	0.652	1.213	1.050	北北西	6.4	無
2016/5/20 1:50	1.560	2.483	2.492	2.283	2.438	0.650	1.212	1.050	北北西	6.5	無
2016/5/20 2:00	1.560	2.482	2.489	2.283	2.440	0.652	1.212	1.051	北北西	6.4	無

日時	MP								スタック		感雨
	MP-1	MP-2	MP-3	MP-4	MP-5	MP-6	MP-7	MP-8	風向	風速	
2016/5/20 2:10	1.562	2.482	2.493	2.281	2.442	0.653	1.213	1.052	北北西	5.9	無
2016/5/20 2:20	1.562	2.482	2.489	2.280	2.443	0.651	1.214	1.051	北北西	5.2	無
2016/5/20 2:30	1.562	2.482	2.487	2.282	2.440	0.651	1.213	1.051	北北西	6.3	無
2016/5/20 2:40	1.562	2.482	2.490	2.283	2.441	0.653	1.212	1.050	北北西	6.1	無
2016/5/20 2:50	1.560	2.478	2.488	2.285	2.441	0.650	1.213	1.049	北北西	6.3	無
2016/5/20 3:00	1.560	2.480	2.489	2.282	2.438	0.651	1.211	1.051	北北西	5.9	無
2016/5/20 3:10	1.562	2.482	2.487	2.281	2.445	0.650	1.212	1.051	北北西	6.1	無
2016/5/20 3:20	1.558	2.478	2.489	2.279	2.441	0.652	1.212	1.051	北北西	5.6	無
2016/5/20 3:30	1.560	2.480	2.490	2.280	2.441	0.651	1.214	1.051	北北西	6.0	無
2016/5/20 3:40	1.558	2.480	2.486	2.277	2.434	0.649	1.214	1.050	北北西	6.2	無
2016/5/20 3:50	1.558	2.480	2.489	2.280	2.441	0.650	1.215	1.052	北北西	6.1	無
2016/5/20 4:00	1.557	2.482	2.488	2.280	2.441	0.651	1.210	1.050	北北西	5.6	無
2016/5/20 4:10	1.558	2.480	2.488	2.283	2.438	0.653	1.213	1.052	北北西	6.2	無
2016/5/20 4:20	1.563	2.480	2.486	2.283	2.440	0.651	1.213	1.051	北北西	6.5	無
2016/5/20 4:30	1.560	2.482	2.486	2.282	2.436	0.650	1.212	1.051	北北西	5.5	無
2016/5/20 4:40	1.562	2.480	2.489	2.284	2.440	0.651	1.211	1.051	北北西	5.8	無
2016/5/20 4:50	1.560	2.478	2.489	2.281	2.438	0.652	1.214	1.050	北北西	6.2	無
2016/5/20 5:00	1.558	2.482	2.486	2.281	2.438	0.651	1.214	1.050	北北西	6.0	無
2016/5/20 5:10	1.558	2.478	2.486	2.282	2.440	0.650	1.212	1.049	北北西	6.3	無
2016/5/20 5:20	1.562	2.478	2.489	2.283	2.437	0.649	1.212	1.050	北北西	6.3	無
2016/5/20 5:30	1.563	2.480	2.485	2.282	2.441	0.648	1.213	1.051	北北西	7.0	無
2016/5/20 5:40	1.560	2.478	2.488	2.278	2.443	0.648	1.212	1.051	北北西	6.3	無
2016/5/20 5:50	1.563	2.482	2.490	2.282	2.436	0.648	1.211	1.053	北北西	6.7	無
2016/5/20 6:00	1.562	2.482	2.489	2.284	2.436	0.650	1.212	1.052	北北西	6.5	無
2016/5/20 6:10	1.558	2.482	2.490	2.283	2.439	0.649	1.213	1.051	北北西	6.4	無
2016/5/20 6:20	1.562	2.485	2.490	2.279	2.440	0.650	1.212	1.052	北	5.8	無
2016/5/20 6:30	1.560	2.482	2.490	2.284	2.442	0.650	1.213	1.052	北北西	5.7	無
2016/5/20 6:40	1.560	2.483	2.492	2.283	2.443	0.651	1.211	1.052	北北西	5.9	無
2016/5/20 6:50	1.563	2.482	2.491	2.284	2.441	0.650	1.211	1.054	北北西	5.7	無
2016/5/20 7:00	1.562	2.483	2.494	2.286	2.445	0.650	1.213	1.054	北	5.7	無
2016/5/20 7:10	1.562	2.485	2.493	2.285	2.445	0.651	1.212	1.052	北北西	4.9	無
2016/5/20 7:20	1.565	2.487	2.493	2.282	2.449	0.649	1.211	1.055	北北西	3.9	無
2016/5/20 7:30	1.563	2.488	2.497	2.287	2.447	0.648	1.212	1.054	北北西	3.7	無
2016/5/20 7:40	1.563	2.485	2.498	2.286	2.449	0.649	1.210	1.055	北	4.5	無
2016/5/20 7:50	1.563	2.488	2.500	2.286	2.449	0.648	1.211	1.052	北	5.1	無
2016/5/20 8:00	1.565	2.488	2.496	2.285	2.449	0.650	1.211	1.053	北北西	4.9	無

風速が0.5m/s未満の場合「CALM」(静穏)、この時の風向を「-」と表記する。

Monitoring data by a monitoring car* at Fukushima Daiichi Nuclear Power Station (μ Sv/h)

* The data from monitoring car may deficit as the vehicle may change monitoring point.

*About the direction of the wind and the wind velocity,we are measuring with the weather observation meter of the 10m higher.

*"-": the wind velocity/"CALM":the wind direction is below 0.5m/s.

Measuring Point	Measurement Date	γ Ray	Neutron Ray	Weather	Wind Direction	Wind Velocity (m/s)
West Gate	2016/5/19 0:00	1.0	<0.01	Fine	WNW	1.8
West Gate	2016/5/19 0:10	1.0	<0.01	Fine	NW	1.4
West Gate	2016/5/19 0:20	1.0	<0.01	Fine	WNW	1.7
West Gate	2016/5/19 0:30	1.0	<0.01	Fine	WNW	1.5
West Gate	2016/5/19 0:40	1.0	<0.01	Fine	WNW	1.7
West Gate	2016/5/19 0:50	1.0	<0.01	Fine	WNW	1.3
West Gate	2016/5/19 1:00	1.0	<0.01	Fine	WNW	1.2
West Gate	2016/5/19 1:10	1.0	<0.01	Fine	WNW	1.5
West Gate	2016/5/19 1:20	1.0	<0.01	Fine	WNW	1.8
West Gate	2016/5/19 1:30	1.0	<0.01	Fine	WNW	2.0
West Gate	2016/5/19 1:40	1.0	<0.01	Fine	WNW	1.8
West Gate	2016/5/19 1:50	1.0	<0.01	Fine	WNW	1.9
West Gate	2016/5/19 2:00	1.0	<0.01	Fine	WNW	1.7
West Gate	2016/5/19 2:10	1.0	<0.01	Fine	WNW	1.4
West Gate	2016/5/19 2:20	1.0	<0.01	Fine	WNW	1.4
West Gate	2016/5/19 2:30	1.0	<0.01	Fine	WNW	1.5
West Gate	2016/5/19 2:40	1.0	<0.01	Fine	WNW	1.4
West Gate	2016/5/19 2:50	1.0	<0.01	Fine	WNW	1.9
West Gate	2016/5/19 3:00	1.0	<0.01	Fine	WNW	1.6
West Gate	2016/5/19 3:10	1.0	<0.01	Fine	WNW	1.7
West Gate	2016/5/19 3:20	1.0	<0.01	Fine	WNW	2.1
West Gate	2016/5/19 3:30	1.0	<0.01	Fine	WNW	2.3
West Gate	2016/5/19 3:40	1.0	<0.01	Fine	WNW	2.4
West Gate	2016/5/19 3:50	1.0	<0.01	Fine	WNW	2.2
West Gate	2016/5/19 4:00	1.0	<0.01	Fine	WNW	1.8
West Gate	2016/5/19 4:10	1.0	<0.01	Fine	WNW	2.5
West Gate	2016/5/19 4:20	1.0	<0.01	Fine	WNW	2.3
West Gate	2016/5/19 4:30	1.0	<0.01	Fine	WNW	2.3
West Gate	2016/5/19 4:40	1.0	<0.01	Fine	WNW	2.2
West Gate	2016/5/19 4:50	1.0	<0.01	Fine	WNW	1.8
West Gate	2016/5/19 5:00	1.0	<0.01	Fine	WNW	1.5
West Gate	2016/5/19 5:10	1.0	<0.01	Fine	WNW	1.3
West Gate	2016/5/19 5:20	1.0	<0.01	Fine	NW	1.1
West Gate	2016/5/19 5:30	1.0	<0.01	Fine	WNW	1.9
West Gate	2016/5/19 5:40	1.0	<0.01	Fine	WNW	2.0
West Gate	2016/5/19 5:50	1.0	<0.01	Fine	WNW	2.1
West Gate	2016/5/19 6:00	1.0	<0.01	Fine	NW	1.5
West Gate	2016/5/19 6:10	1.0	<0.01	Fine	NW	1.4
West Gate	2016/5/19 6:20	1.0	<0.01	Fine	WNW	1.6
West Gate	2016/5/19 6:30	1.0	<0.01	Fine	WNW	1.5
West Gate	2016/5/19 6:40	1.0	<0.01	Fine	NNW	1.0
West Gate	2016/5/19 6:50	1.0	<0.01	Fine	NNW	1.8
West Gate	2016/5/19 7:00	1.0	<0.01	Fine	NNE	2.3
West Gate	2016/5/19 7:10	1.0	<0.01	Fine	NE	2.7
West Gate	2016/5/19 7:20	1.0	<0.01	Fine	NNE	2.2
West Gate	2016/5/19 7:30	1.0	<0.01	Fine	NNE	2.8
West Gate	2016/5/19 7:40	1.0	<0.01	Fine	NNE	3.0
West Gate	2016/5/19 7:50	1.0	<0.01	Fine	NNE	4.1
West Gate	2016/5/19 8:00	1.0	<0.01	Fine	N	4.2
West Gate	2016/5/19 8:10	1.0	<0.01	Fine	NNE	4.7
West Gate	2016/5/19 8:20	1.0	<0.01	Fine	NNE	5.1
West Gate	2016/5/19 8:30	1.0	<0.01	Fine	N	4.9
West Gate	2016/5/19 8:40	1.0	<0.01	Fine	N	5.2
West Gate	2016/5/19 8:50	1.0	<0.01	Fine	N	4.8
West Gate	2016/5/19 9:00	1.0	<0.01	Fine	N	3.7
West Gate	2016/5/19 9:10	1.0	<0.01	Fine	N	4.7
West Gate	2016/5/19 9:20	1.0	<0.01	Fine	NNE	4.5
West Gate	2016/5/19 9:30	1.0	<0.01	Fine	NNE	4.8
West Gate	2016/5/19 9:40	1.0	<0.01	Fine	NNE	5.1
West Gate	2016/5/19 9:50	1.0	<0.01	Fine	NNE	4.8
West Gate	2016/5/19 10:00	1.0	<0.01	Fine	NNE	4.5
West Gate	2016/5/19 10:10	1.0	<0.01	Fine	NNE	4.7
West Gate	2016/5/19 10:20	1.0	<0.01	Fine	NNE	4.6
West Gate	2016/5/19 10:30	1.0	<0.01	Fine	NNE	4.7
West Gate	2016/5/19 10:40	1.0	<0.01	Fine	NNE	5.3
West Gate	2016/5/19 10:50	1.0	<0.01	Fine	NNE	4.0
West Gate	2016/5/19 11:00	1.0	<0.01	Fine	NNE	4.4
West Gate	2016/5/19 11:10	1.0	<0.01	Fine	NNE	4.3

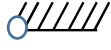

Measuring Point	Measurement Date	γ Ray	Neutron Ray	Weather	Wind Direction	Wind Velocity (m/s)
West Gate	2016/5/19 11:20	1.0	<0.01	Fine	N	4.4
West Gate	2016/5/19 11:30	1.0	<0.01	Fine	NNE	4.9
West Gate	2016/5/19 11:40	1.0	<0.01	Fine	NNE	4.2
West Gate	2016/5/19 11:50	1.0	<0.01	Fine	NNE	3.8
West Gate	2016/5/19 12:00	1.0	<0.01	Fine	NNE	3.3
West Gate	2016/5/19 12:10	1.0	<0.01	Fine	NE	3.4
West Gate	2016/5/19 12:20	1.0	<0.01	Fine	NE	3.1
West Gate	2016/5/19 12:30	1.0	<0.01	Fine	NE	4.0
West Gate	2016/5/19 12:40	1.0	<0.01	Fine	NE	4.8
West Gate	2016/5/19 12:50	1.0	<0.01	Fine	NE	4.7
West Gate	2016/5/19 13:00	1.0	<0.01	Fine	NNE	3.8
West Gate	2016/5/19 13:10	1.0	<0.01	Fine	NE	3.9
West Gate	2016/5/19 13:20	1.0	<0.01	Fine	NE	4.4
West Gate	2016/5/19 13:30	1.0	<0.01	Fine	NE	4.6
West Gate	2016/5/19 13:40	1.0	<0.01	Fine	NE	4.2
West Gate	2016/5/19 13:50	1.0	<0.01	Fine	NE	4.6
West Gate	2016/5/19 14:00	1.0	<0.01	Fine	NE	4.6
West Gate	2016/5/19 14:10	1.0	<0.01	Fine	NE	4.7
West Gate	2016/5/19 14:20	1.0	<0.01	Fine	NE	4.6
West Gate	2016/5/19 14:30	1.0	<0.01	Fine	NNE	4.0
West Gate	2016/5/19 14:40	1.0	<0.01	Fine	NNE	3.9
West Gate	2016/5/19 14:50	1.0	<0.01	Fine	NNE	4.1
West Gate	2016/5/19 15:00	1.0	<0.01	Fine	NNE	3.9
West Gate	2016/5/19 15:10	1.0	<0.01	Fine	NNE	3.5
West Gate	2016/5/19 15:20	1.0	<0.01	Fine	NNE	3.9
West Gate	2016/5/19 15:30	1.0	<0.01	Fine	NNE	4.3
West Gate	2016/5/19 15:40	1.0	<0.01	Fine	NNE	4.0
West Gate	2016/5/19 15:50	1.0	<0.01	Fine	NNE	3.1
West Gate	2016/5/19 16:00	1.0	<0.01	Fine	N	3.0
West Gate	2016/5/19 16:10	1.0	<0.01	Fine	NNE	3.5
West Gate	2016/5/19 16:20	1.0	<0.01	Fine	NNE	3.5
West Gate	2016/5/19 16:30	1.0	<0.01	Fine	N	3.5
West Gate	2016/5/19 16:40	1.0	<0.01	Fine	NNE	3.0
West Gate	2016/5/19 16:50	1.0	<0.01	Fine	N	2.9
West Gate	2016/5/19 17:00	1.0	<0.01	Fine	N	3.3
West Gate	2016/5/19 17:10	1.0	<0.01	Fine	N	3.0
West Gate	2016/5/19 17:20	1.0	<0.01	Fine	N	2.7
West Gate	2016/5/19 17:30	1.0	<0.01	Fine	N	2.9
West Gate	2016/5/19 17:40	1.0	<0.01	Fine	N	3.0
West Gate	2016/5/19 17:50	1.0	<0.01	Fine	N	2.5
West Gate	2016/5/19 18:00	1.0	<0.01	Rain	N	2.6
West Gate	2016/5/19 18:10	1.0	<0.01	Cloudy	N	2.5
West Gate	2016/5/19 18:20	1.0	<0.01	Cloudy	N	2.4
West Gate	2016/5/19 18:30	1.0	<0.01	Cloudy	N	2.3
West Gate	2016/5/19 18:40	1.0	<0.01	Cloudy	N	2.0
West Gate	2016/5/19 18:50	1.0	<0.01	Cloudy	NNW	2.0
West Gate	2016/5/19 19:00	1.0	<0.01	Cloudy	N	2.1
West Gate	2016/5/19 19:10	1.0	<0.01	Cloudy	NNW	2.3
West Gate	2016/5/19 19:20	1.0	<0.01	Cloudy	NNW	2.0
West Gate	2016/5/19 19:30	1.0	<0.01	Cloudy	N	1.7
West Gate	2016/5/19 19:40	1.0	<0.01	Cloudy	NNW	1.2
West Gate	2016/5/19 19:50	1.0	<0.01	Cloudy	NNW	1.0
West Gate	2016/5/19 20:00	1.0	<0.01	Cloudy	NNW	0.8
West Gate	2016/5/19 20:10	1.0	<0.01	Cloudy	NW	0.7
West Gate	2016/5/19 20:20	1.0	<0.01	Cloudy	NW	0.6
West Gate	2016/5/19 20:30	1.0	<0.01	Cloudy	NW	1.1
West Gate	2016/5/19 20:40	1.0	<0.01	Cloudy	NNW	0.8
West Gate	2016/5/19 20:50	1.0	<0.01	Cloudy	NNW	0.9
West Gate	2016/5/19 21:00	1.0	<0.01	Cloudy	NW	0.8
West Gate	2016/5/19 21:10	1.0	<0.01	Cloudy	NW	1.0
West Gate	2016/5/19 21:20	1.0	<0.01	Cloudy	NW	0.9
West Gate	2016/5/19 21:30	1.0	<0.01	Cloudy	NW	1.1
West Gate	2016/5/19 21:40	1.0	<0.01	Cloudy	WNW	1.5
West Gate	2016/5/19 21:50	1.0	<0.01	Cloudy	NW	0.9
West Gate	2016/5/19 22:00	1.0	<0.01	Cloudy	NNW	0.7
West Gate	2016/5/19 22:10	1.0	<0.01	Cloudy	WNW	1.5
West Gate	2016/5/19 22:20	1.0	<0.01	Cloudy	NW	1.1
West Gate	2016/5/19 22:30	1.0	<0.01	Cloudy	NW	1.3
West Gate	2016/5/19 22:40	1.0	<0.01	Cloudy	NW	1.4
West Gate	2016/5/19 22:50	1.0	<0.01	Cloudy	NW	1.0
West Gate	2016/5/19 23:00	1.0	<0.01	Cloudy	NW	1.4
West Gate	2016/5/19 23:10	1.0	<0.01	Cloudy	WNW	1.6
West Gate	2016/5/19 23:20	1.0	<0.01	Cloudy	NW	1.6
West Gate	2016/5/19 23:30	1.0	<0.01	Cloudy	NW	1.1
West Gate	2016/5/19 23:40	1.0	<0.01	Cloudy	NNW	0.7
West Gate	2016/5/19 23:50	1.0	<0.01	Cloudy	NW	0.7

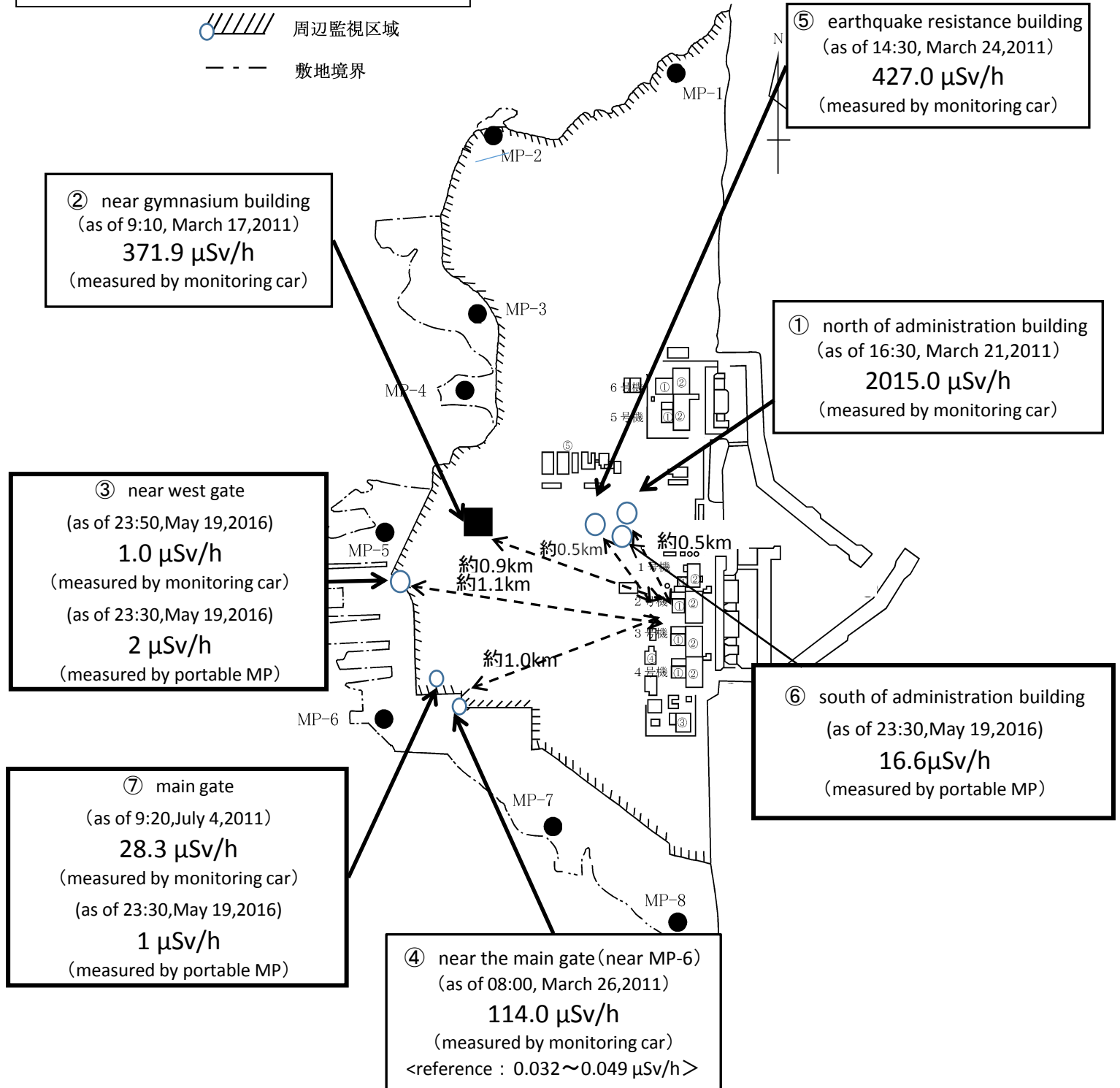
Fukushima Daiichi Nuclear Power Plant

2016/5/19

周辺監視区域: supervised outside area
敷地境界: site boundary

as of 23:50

 周辺監視区域
 敷地境界



※Reference data indicate the normal fluctuation range of airborne radiation rate.