

Fixed point Monitoring Status by Temporary Monitoring Post at Fukushima Daiichi Nuclear Power Station

Date	Radiation Dose Rate (μ Sv/h) At the Main Buiding	Radiation Dose Rate (μ Sv/h) At the Main Gate	Radiation Dose Rate (μ Sv/h) At the West Gate
2016/5/17 0:00	18	1	2
2016/5/17 0:30	18	1	2
2016/5/17 1:00	18	1	2
2016/5/17 1:30	18	1	2
2016/5/17 2:00	18	1	2
2016/5/17 2:30	18	1	2
2016/5/17 3:00	18	1	2
2016/5/17 3:30	18	1	2
2016/5/17 4:00	18	1	2
2016/5/17 4:30	18	1	2
2016/5/17 5:00	17	1	2
2016/5/17 5:30	18	1	2
2016/5/17 6:00	17	1	2
2016/5/17 6:30	17	1	2
2016/5/17 7:00	17	1	2
2016/5/17 7:30	17	1	2
2016/5/17 8:00	17	1	2
2016/5/17 8:30	17	1	2
2016/5/17 9:00	17	1	2
2016/5/17 9:30	17	1	2
2016/5/17 10:00	17	1	2
2016/5/17 10:30	17	1	2
2016/5/17 11:00	17	1	2
2016/5/17 11:30	17	1	2
2016/5/17 12:00	17	1	2
2016/5/17 12:30	17	1	2
2016/5/17 13:00	17	1	2
2016/5/17 13:30	17	1	2
2016/5/17 14:00	17	1	2
2016/5/17 14:30	17	1	2
2016/5/17 15:00	17	1	2
2016/5/17 15:30	17	1	2
2016/5/17 16:00	17	1	2
2016/5/17 16:30	17	1	2
2016/5/17 17:00	17	1	2
2016/5/17 17:30	17	1	2
2016/5/17 18:00	17	1	2
2016/5/17 18:30	17	1	2
2016/5/17 19:00	17	1	2
2016/5/17 19:30	17	1	2
2016/5/17 20:00	17	1	2
2016/5/17 20:30	17	1	2
2016/5/17 21:00	17	1	2
2016/5/17 21:30	17	1	2
2016/5/17 22:00	17	1	2
2016/5/17 22:30	17	1	2
2016/5/17 23:00	17	1	2
2016/5/17 23:30	17	1	2

福島第一原子力発電所 モニタリングポスト空間線量率

単位: $\mu\text{Sv/h}$ 単位: m/s

日時	MP								スタック		感雨
	MP-1	MP-2	MP-3	MP-4	MP-5	MP-6	MP-7	MP-8	風向	風速	
2016/5/17 8:00	1.527	2.413	2.427	2.233	2.369	0.647	1.198	1.041	北北西	4.5	有
2016/5/17 8:10	1.528	2.407	2.419	2.233	2.358	0.646	1.196	1.039	北北西	7.2	有
2016/5/17 8:20	1.525	2.398	2.408	2.222	2.346	0.644	1.193	1.036	北北西	6.7	有
2016/5/17 8:30	1.520	2.393	2.407	2.215	2.342	0.644	1.191	1.034	北北西	5.2	有
2016/5/17 8:40	1.517	2.392	2.402	2.214	2.340	0.643	1.190	1.036	北北西	6.5	有
2016/5/17 8:50	1.517	2.387	2.399	2.207	2.334	0.640	1.188	1.034	北	6.8	有
2016/5/17 9:00	1.513	2.378	2.391	2.204	2.323	0.642	1.186	1.033	北北西	7.5	有
2016/5/17 9:10	1.513	2.375	2.388	2.200	2.319	0.640	1.184	1.032	北北西	7.2	有
2016/5/17 9:20	1.510	2.373	2.383	2.198	2.316	0.639	1.182	1.033	北北西	6.2	有
2016/5/17 9:30	1.508	2.367	2.379	2.193	2.309	0.637	1.182	1.029	北	6.4	有
2016/5/17 9:40	1.505	2.368	2.382	2.196	2.312	0.640	1.182	1.034	北北西	7.9	有
2016/5/17 9:50	1.510	2.368	2.378	2.194	2.308	0.641	1.183	1.030	北	7.7	有
2016/5/17 10:00	1.507	2.370	2.377	2.193	2.304	0.641	1.182	1.031	北	7.0	有
2016/5/17 10:10	1.505	2.363	2.372	2.186	2.299	0.639	1.179	1.030	北北西	8.5	有
2016/5/17 10:20	1.505	2.360	2.372	2.188	2.293	0.637	1.177	1.029	北北西	8.4	有
2016/5/17 10:30	1.505	2.358	2.376	2.184	2.292	0.640	1.180	1.029	北	7.0	有
2016/5/17 10:40	1.503	2.358	2.363	2.184	2.286	0.638	1.177	1.031	北	5.5	有
2016/5/17 10:50	1.502	2.357	2.363	2.178	2.280	0.636	1.175	1.024	北北西	6.3	有
2016/5/17 11:00	1.500	2.353	2.361	2.180	2.274	0.638	1.174	1.027	北北西	9.7	有
2016/5/17 11:10	1.498	2.353	2.357	2.174	2.267	0.635	1.167	1.024	北	8.9	有
2016/5/17 11:20	1.498	2.352	2.359	2.176	2.268	0.637	1.172	1.026	北	9.2	有
2016/5/17 11:30	1.502	2.353	2.359	2.180	2.265	0.637	1.173	1.026	北	7.9	有
2016/5/17 11:40	1.502	2.357	2.358	2.177	2.264	0.636	1.173	1.027	北北西	8.1	有
2016/5/17 11:50	1.502	2.357	2.355	2.180	2.262	0.636	1.175	1.026	北北西	7.3	有
2016/5/17 12:00	1.500	2.350	2.357	2.177	2.268	0.636	1.172	1.026	北北西	7.2	有
2016/5/17 12:10	1.503	2.355	2.362	2.179	2.266	0.639	1.176	1.028	北北西	7.3	有
2016/5/17 12:20	1.503	2.357	2.359	2.181	2.265	0.637	1.175	1.028	北北西	7.7	有
2016/5/17 12:30	1.503	2.360	2.361	2.180	2.269	0.637	1.175	1.029	北北西	7.8	有
2016/5/17 12:40	1.505	2.357	2.358	2.181	2.266	0.639	1.173	1.025	北	8.2	有
2016/5/17 12:50	1.505	2.355	2.360	2.181	2.268	0.636	1.175	1.029	北	7.0	有
2016/5/17 13:00	1.505	2.355	2.363	2.188	2.272	0.638	1.176	1.028	北	6.8	無
2016/5/17 13:10	1.507	2.360	2.369	2.188	2.278	0.637	1.178	1.031	北	6.3	無
2016/5/17 13:20	1.507	2.367	2.374	2.188	2.280	0.639	1.178	1.031	北	7.2	無
2016/5/17 13:30	1.512	2.367	2.372	2.192	2.282	0.639	1.176	1.030	北	6.3	有
2016/5/17 13:40	1.508	2.363	2.360	2.186	2.270	0.637	1.178	1.028	北	7.6	有
2016/5/17 13:50	1.505	2.353	2.356	2.176	2.260	0.639	1.175	1.029	北	8.6	有
2016/5/17 14:00	1.503	2.343	2.341	2.167	2.243	0.637	1.172	1.026	北	7.4	有

日時	MP								スタック		感雨
	MP-1	MP-2	MP-3	MP-4	MP-5	MP-6	MP-7	MP-8	風向	風速	
2016/5/17 14:10	1.498	2.342	2.345	2.166	2.240	0.639	1.172	1.027	北	6.8	有
2016/5/17 14:20	1.497	2.343	2.346	2.168	2.240	0.636	1.172	1.025	北	9.7	有
2016/5/17 14:30	1.500	2.345	2.350	2.174	2.240	0.638	1.173	1.027	北	10.0	無
2016/5/17 14:40	1.502	2.348	2.347	2.173	2.237	0.638	1.173	1.027	北	9.1	有
2016/5/17 14:50	1.493	2.328	2.320	2.158	2.225	0.640	1.175	1.028	北	8.2	有
2016/5/17 15:00	1.483	2.312	2.319	2.153	2.212	0.639	1.176	1.027	北	8.5	有
2016/5/17 15:10	1.485	2.317	2.322	2.152	2.200	0.636	1.174	1.027	北	7.8	有
2016/5/17 15:20	1.490	2.328	2.335	2.157	2.196	0.635	1.171	1.025	北	7.9	有
2016/5/17 15:30	1.495	2.342	2.337	2.165	2.209	0.636	1.170	1.023	北	7.9	有
2016/5/17 15:40	1.500	2.345	2.347	2.169	2.220	0.638	1.171	1.025	北	7.3	無
2016/5/17 15:50	1.498	2.347	2.348	2.170	2.225	0.639	1.171	1.024	北	8.6	無
2016/5/17 16:00	1.505	2.350	2.350	2.173	2.231	0.639	1.174	1.026	北	7.9	有
2016/5/17 16:10	1.503	2.350	2.355	2.179	2.234	0.638	1.172	1.027	北	7.7	無
2016/5/17 16:20	1.503	2.360	2.355	2.179	2.241	0.641	1.176	1.026	北	6.9	無
2016/5/17 16:30	1.503	2.362	2.362	2.187	2.247	0.640	1.175	1.028	北	6.9	有
2016/5/17 16:40	1.505	2.365	2.362	2.185	2.249	0.640	1.175	1.028	北	6.4	無
2016/5/17 16:50	1.505	2.368	2.364	2.183	2.253	0.638	1.176	1.030	北	6.9	無
2016/5/17 17:00	1.507	2.370	2.364	2.188	2.254	0.639	1.176	1.029	北	6.6	無
2016/5/17 17:10	1.510	2.367	2.366	2.188	2.260	0.641	1.177	1.027	北	6.7	無
2016/5/17 17:20	1.510	2.370	2.370	2.189	2.262	0.637	1.177	1.030	北	5.8	無
2016/5/17 17:30	1.508	2.370	2.372	2.189	2.270	0.638	1.177	1.032	北	6.7	無
2016/5/17 17:40	1.510	2.372	2.373	2.192	2.268	0.639	1.178	1.031	北	6.0	無
2016/5/17 17:50	1.508	2.375	2.375	2.191	2.271	0.638	1.178	1.032	北	6.4	無
2016/5/17 18:00	1.508	2.373	2.374	2.195	2.276	0.640	1.178	1.031	北	6.5	無
2016/5/17 18:10	1.510	2.375	2.376	2.193	2.275	0.639	1.178	1.032	北	6.0	無
2016/5/17 18:20	1.510	2.372	2.377	2.194	2.278	0.639	1.180	1.031	北	5.8	無
2016/5/17 18:30	1.510	2.378	2.376	2.198	2.280	0.639	1.181	1.033	北	5.4	無
2016/5/17 18:40	1.513	2.378	2.379	2.200	2.284	0.639	1.181	1.032	北	4.8	無
2016/5/17 18:50	1.513	2.378	2.378	2.196	2.283	0.639	1.178	1.033	北	5.8	無
2016/5/17 19:00	1.512	2.380	2.381	2.198	2.285	0.637	1.183	1.032	北	4.1	無
2016/5/17 19:10	1.512	2.385	2.378	2.201	2.287	0.639	1.182	1.034	北北西	5.2	無
2016/5/17 19:20	1.510	2.382	2.381	2.204	2.288	0.640	1.182	1.033	北北西	5.9	無
2016/5/17 19:30	1.513	2.382	2.380	2.200	2.291	0.640	1.184	1.034	北北西	5.8	無
2016/5/17 19:40	1.512	2.383	2.380	2.200	2.290	0.639	1.181	1.032	北北西	5.4	無
2016/5/17 19:50	1.513	2.385	2.380	2.202	2.294	0.643	1.184	1.033	北	5.2	無
2016/5/17 20:00	1.515	2.385	2.383	2.201	2.294	0.640	1.185	1.034	北北西	4.4	無

日時	MP								スタック		感雨
	MP-1	MP-2	MP-3	MP-4	MP-5	MP-6	MP-7	MP-8	風向	風速	
2016/5/17 20:10	1.515	2.382	2.382	2.201	2.293	0.640	1.186	1.033	北北西	5.7	無
2016/5/17 20:20	1.517	2.387	2.382	2.203	2.296	0.641	1.184	1.034	北	5.8	無
2016/5/17 20:30	1.515	2.385	2.383	2.204	2.295	0.640	1.185	1.033	北北西	6.5	無
2016/5/17 20:40	1.513	2.387	2.382	2.203	2.298	0.640	1.185	1.035	北北西	5.5	無
2016/5/17 20:50	1.512	2.383	2.386	2.201	2.299	0.639	1.185	1.035	北	5.4	無
2016/5/17 21:00	1.515	2.387	2.379	2.206	2.295	0.639	1.187	1.034	北	5.1	無
2016/5/17 21:10	1.515	2.387	2.384	2.206	2.297	0.640	1.187	1.034	北	5.0	無
2016/5/17 21:20	1.517	2.387	2.388	2.208	2.299	0.641	1.187	1.034	北北西	5.4	無
2016/5/17 21:30	1.513	2.388	2.387	2.205	2.301	0.639	1.186	1.035	北	6.2	無
2016/5/17 21:40	1.512	2.392	2.385	2.209	2.301	0.640	1.188	1.034	北	5.6	無
2016/5/17 21:50	1.512	2.388	2.387	2.204	2.295	0.642	1.186	1.035	北北西	5.0	無
2016/5/17 22:00	1.512	2.388	2.389	2.207	2.302	0.642	1.190	1.035	北北西	5.6	無
2016/5/17 22:10	1.517	2.387	2.385	2.207	2.300	0.640	1.186	1.033	北北西	5.5	無
2016/5/17 22:20	1.517	2.390	2.386	2.209	2.300	0.640	1.186	1.038	北	4.5	無
2016/5/17 22:30	1.518	2.390	2.388	2.208	2.302	0.642	1.186	1.035	北北西	4.7	無
2016/5/17 22:40	1.517	2.388	2.388	2.207	2.305	0.642	1.185	1.035	北北西	4.3	無
2016/5/17 22:50	1.517	2.392	2.387	2.210	2.306	0.642	1.186	1.038	北西	5.0	無
2016/5/17 23:00	1.517	2.395	2.388	2.212	2.303	0.642	1.189	1.036	北西	3.6	無
2016/5/17 23:10	1.517	2.390	2.386	2.211	2.305	0.641	1.185	1.035	北西	3.8	無
2016/5/17 23:20	1.513	2.393	2.389	2.209	2.306	0.643	1.190	1.033	北西	4.2	無
2016/5/17 23:30	1.515	2.390	2.389	2.207	2.303	0.642	1.189	1.035	北西	5.3	無
2016/5/17 23:40	1.513	2.390	2.387	2.209	2.305	0.643	1.187	1.036	北西	7.0	無
2016/5/17 23:50	1.517	2.390	2.388	2.209	2.302	0.642	1.188	1.034	北西	7.9	無
2016/5/18 0:00	1.518	2.392	2.386	2.208	2.303	0.642	1.188	1.036	北西	8.6	無
2016/5/18 0:10	1.517	2.388	2.391	2.208	2.302	0.643	1.190	1.035	北西	9.3	無
2016/5/18 0:20	1.518	2.390	2.388	2.213	2.303	0.643	1.189	1.035	北西	10.2	無
2016/5/18 0:30	1.515	2.387	2.391	2.209	2.306	0.643	1.189	1.037	北西	9.9	無
2016/5/18 0:40	1.517	2.388	2.390	2.208	2.307	0.642	1.190	1.036	北西	9.0	無
2016/5/18 0:50	1.517	2.388	2.390	2.212	2.308	0.643	1.191	1.038	北西	9.1	無
2016/5/18 1:00	1.515	2.390	2.389	2.211	2.308	0.643	1.191	1.036	北西	9.0	無
2016/5/18 1:10	1.517	2.390	2.389	2.209	2.307	0.641	1.189	1.034	北西	8.8	無
2016/5/18 1:20	1.523	2.388	2.393	2.212	2.304	0.642	1.189	1.036	北西	8.7	無
2016/5/18 1:30	1.522	2.388	2.390	2.209	2.304	0.641	1.191	1.035	北西	9.2	無
2016/5/18 1:40	1.517	2.390	2.391	2.212	2.308	0.642	1.192	1.037	北西	8.1	無
2016/5/18 1:50	1.518	2.393	2.389	2.208	2.308	0.643	1.191	1.036	北西	9.2	無
2016/5/18 2:00	1.518	2.392	2.389	2.213	2.307	0.643	1.190	1.036	北西	9.3	無

日時	MP								スタック		感雨
	MP-1	MP-2	MP-3	MP-4	MP-5	MP-6	MP-7	MP-8	風向	風速	
2016/5/18 2:10	1.517	2.388	2.393	2.211	2.306	0.644	1.191	1.037	北西	9.8	無
2016/5/18 2:20	1.523	2.390	2.391	2.214	2.307	0.643	1.191	1.038	北西	9.4	無
2016/5/18 2:30	1.522	2.390	2.390	2.211	2.303	0.643	1.188	1.036	北西	9.9	無
2016/5/18 2:40	1.523	2.393	2.394	2.213	2.307	0.642	1.188	1.036	北西	10.5	無
2016/5/18 2:50	1.523	2.392	2.392	2.215	2.309	0.642	1.189	1.037	北西	10.0	無
2016/5/18 3:00	1.523	2.393	2.392	2.214	2.306	0.643	1.191	1.036	北西	10.5	無
2016/5/18 3:10	1.523	2.393	2.390	2.214	2.309	0.644	1.191	1.038	北西	10.2	無
2016/5/18 3:20	1.522	2.392	2.388	2.214	2.310	0.645	1.191	1.037	北西	9.6	無
2016/5/18 3:30	1.523	2.393	2.394	2.217	2.312	0.643	1.193	1.038	北西	11.6	無
2016/5/18 3:40	1.525	2.395	2.391	2.212	2.310	0.644	1.192	1.037	北北西	10.7	無
2016/5/18 3:50	1.522	2.395	2.391	2.215	2.308	0.642	1.193	1.039	北北西	10.1	無
2016/5/18 4:00	1.522	2.395	2.387	2.217	2.308	0.643	1.192	1.040	北北西	8.8	無
2016/5/18 4:10	1.523	2.397	2.390	2.217	2.308	0.645	1.195	1.038	北北西	7.4	無
2016/5/18 4:20	1.525	2.397	2.395	2.213	2.308	0.641	1.191	1.037	北北西	6.2	無
2016/5/18 4:30	1.523	2.395	2.395	2.215	2.307	0.643	1.194	1.038	北北西	7.5	無
2016/5/18 4:40	1.525	2.395	2.391	2.216	2.309	0.642	1.192	1.038	北北西	8.1	無
2016/5/18 4:50	1.523	2.397	2.391	2.218	2.306	0.645	1.194	1.038	北北西	7.9	無
2016/5/18 5:00	1.527	2.397	2.389	2.218	2.305	0.642	1.193	1.039	北北西	7.4	無
2016/5/18 5:10	1.525	2.397	2.391	2.216	2.311	0.643	1.193	1.037	北北西	6.9	無
2016/5/18 5:20	1.522	2.395	2.392	2.217	2.312	0.640	1.191	1.039	北北西	7.6	無
2016/5/18 5:30	1.523	2.398	2.389	2.218	2.311	0.636	1.193	1.040	北北西	7.2	無
2016/5/18 5:40	1.525	2.398	2.392	2.219	2.311	0.640	1.195	1.039	北北西	7.6	無
2016/5/18 5:50	1.523	2.395	2.390	2.216	2.314	0.640	1.195	1.039	北北西	6.0	無
2016/5/18 6:00	1.523	2.398	2.391	2.221	2.312	0.641	1.195	1.038	北北西	6.1	無
2016/5/18 6:10	1.525	2.398	2.395	2.216	2.312	0.643	1.195	1.039	北北西	5.9	無
2016/5/18 6:20	1.528	2.400	2.396	2.222	2.319	0.642	1.195	1.040	北北西	5.9	無
2016/5/18 6:30	1.525	2.402	2.399	2.220	2.317	0.643	1.194	1.039	北北西	5.9	無
2016/5/18 6:40	1.528	2.405	2.399	2.220	2.319	0.642	1.195	1.036	北北西	6.2	無
2016/5/18 6:50	1.528	2.403	2.399	2.221	2.317	0.643	1.197	1.041	北	5.2	無
2016/5/18 7:00	1.527	2.408	2.403	2.222	2.319	0.643	1.198	1.040	北北西	5.0	無
2016/5/18 7:10	1.525	2.408	2.402	2.224	2.321	0.640	1.197	1.040	北北西	5.0	無
2016/5/18 7:20	1.532	2.408	2.405	2.222	2.323	0.640	1.199	1.041	北	4.9	無
2016/5/18 7:30	1.528	2.408	2.406	2.223	2.324	0.640	1.197	1.040	北	3.3	無
2016/5/18 7:40	1.532	2.413	2.409	2.226	2.325	0.641	1.198	1.041	北	3.1	無
2016/5/18 7:50	1.532	2.413	2.411	2.227	2.328	0.640	1.198	1.042	北	3.1	無
2016/5/18 8:00	1.530	2.415	2.411	2.225	2.331	0.642	1.195	1.041	北北東	4.9	無

風速が0.5m/s未満の場合「CALM」(静穏)、この時の風向を「-」と表記する。

Monitoring data by a monitoring car* at Fukushima Daiichi Nuclear Power Station (μ Sv/h)

* The data from monitoring car may deficit as the vehicle may change monitoring point.

*About the direction of the wind and the wind velocity,we are measuring with the weather observation meter of the 10m higher.

*"-": the wind velocity/"CALM":the wind direction is below 0.5m/s.

Measuring Point	Measurement Date	γ Ray	Neutron Ray	Weather	Wind Direction	Wind Velocity (m/s)
West Gate	2016/5/17 0:00	1.0	<0.01	Cloudy	SSE	3.3
West Gate	2016/5/17 0:10	1.0	<0.01	Cloudy	SSE	3.8
West Gate	2016/5/17 0:20	1.0	<0.01	Cloudy	SSE	3.0
West Gate	2016/5/17 0:30	1.0	<0.01	Cloudy	SSE	2.4
West Gate	2016/5/17 0:40	1.0	<0.01	Cloudy	SSE	3.1
West Gate	2016/5/17 0:50	1.0	<0.01	Cloudy	SSE	3.2
West Gate	2016/5/17 1:00	1.0	<0.01	Cloudy	S	4.1
West Gate	2016/5/17 1:10	1.0	<0.01	Cloudy	S	3.4
West Gate	2016/5/17 1:20	1.0	<0.01	Cloudy	S	2.6
West Gate	2016/5/17 1:30	1.0	<0.01	Cloudy	S	2.4
West Gate	2016/5/17 1:40	1.0	<0.01	Cloudy	SSE	2.0
West Gate	2016/5/17 1:50	1.0	<0.01	Cloudy	S	1.1
West Gate	2016/5/17 2:00	1.0	<0.01	Cloudy	SSW	1.4
West Gate	2016/5/17 2:10	1.0	<0.01	Cloudy	SSW	2.2
West Gate	2016/5/17 2:20	1.0	<0.01	Cloudy	S	2.2
West Gate	2016/5/17 2:30	1.0	<0.01	Cloudy	SSE	1.7
West Gate	2016/5/17 2:40	1.0	<0.01	Cloudy	SSE	2.1
West Gate	2016/5/17 2:50	1.0	<0.01	Cloudy	SSE	2.0
West Gate	2016/5/17 3:00	1.0	<0.01	Cloudy	SE	1.5
West Gate	2016/5/17 3:10	1.0	<0.01	Cloudy	SSE	1.0
West Gate	2016/5/17 3:20	1.0	<0.01	Cloudy	S	1.7
West Gate	2016/5/17 3:30	1.0	<0.01	Cloudy	S	2.3
West Gate	2016/5/17 3:40	1.0	<0.01	Rain	SSW	2.4
West Gate	2016/5/17 3:50	1.0	<0.01	Rain	SSW	1.7
West Gate	2016/5/17 4:00	1.0	<0.01	Cloudy	S	1.2
West Gate	2016/5/17 4:10	1.0	<0.01	Cloudy	SSW	1.2
West Gate	2016/5/17 4:20	1.0	<0.01	Rain	SSW	1.3
West Gate	2016/5/17 4:30	1.0	<0.01	Rain	S	1.0
West Gate	2016/5/17 4:40	1.0	<0.01	Rain	SE	1.2
West Gate	2016/5/17 4:50	1.0	<0.01	Rain	SE	1.2
West Gate	2016/5/17 5:00	1.0	<0.01	Rain	SE	1.2
West Gate	2016/5/17 5:10	1.0	<0.01	Rain	SSE	1.3
West Gate	2016/5/17 5:20	1.0	<0.01	Rain	S	1.4
West Gate	2016/5/17 5:30	1.0	<0.01	Rain	S	1.0
West Gate	2016/5/17 5:40	1.0	<0.01	Rain	SSE	1.1
West Gate	2016/5/17 5:50	1.0	<0.01	Rain	S	0.9
West Gate	2016/5/17 6:00	1.0	<0.01	Rain	SSW	1.2
West Gate	2016/5/17 6:10	1.0	<0.01	Rain	SSW	0.9
West Gate	2016/5/17 6:20	1.0	<0.01	Rain	SSE	0.5
West Gate	2016/5/17 6:30	1.0	<0.01	Rain	-	CALM
West Gate	2016/5/17 6:40	1.0	<0.01	Rain	-	CALM
West Gate	2016/5/17 6:50	1.0	<0.01	Rain	NNE	1.0
West Gate	2016/5/17 7:00	1.0	<0.01	Rain	N	1.6
West Gate	2016/5/17 7:10	1.0	<0.01	Rain	N	1.8
West Gate	2016/5/17 7:20	1.0	<0.01	Rain	NNE	1.9
West Gate	2016/5/17 7:30	1.0	<0.01	Rain	N	0.9
West Gate	2016/5/17 7:40	1.0	<0.01	Rain	N	2.5
West Gate	2016/5/17 7:50	1.0	<0.01	Rain	NNE	2.0
West Gate	2016/5/17 8:00	1.0	<0.01	Rain	N	1.9
West Gate	2016/5/17 8:10	1.0	<0.01	Rain	N	2.5
West Gate	2016/5/17 8:20	1.0	<0.01	Rain	N	2.8
West Gate	2016/5/17 8:30	1.0	<0.01	Rain	N	2.4
West Gate	2016/5/17 8:40	1.0	<0.01	Rain	NNW	3.0
West Gate	2016/5/17 8:50	1.0	<0.01	Rain	NNW	3.7
West Gate	2016/5/17 9:00	1.0	<0.01	Rain	N	3.6
West Gate	2016/5/17 9:10	1.0	<0.01	Rain	NNW	3.3
West Gate	2016/5/17 9:20	1.0	<0.01	Rain	N	3.6
West Gate	2016/5/17 9:30	1.0	<0.01	Rain	N	3.2
West Gate	2016/5/17 9:40	1.0	<0.01	Rain	N	3.5
West Gate	2016/5/17 9:50	1.0	<0.01	Rain	N	3.5
West Gate	2016/5/17 10:00	1.0	<0.01	Rain	NNW	3.2
West Gate	2016/5/17 10:10	1.0	<0.01	Rain	N	3.7
West Gate	2016/5/17 10:20	1.0	<0.01	Rain	N	3.5
West Gate	2016/5/17 10:30	1.0	<0.01	Rain	N	3.7
West Gate	2016/5/17 10:40	1.0	<0.01	Rain	N	3.3
West Gate	2016/5/17 10:50	1.0	<0.01	Rain	N	2.9
West Gate	2016/5/17 11:00	1.0	<0.01	Rain	N	3.6
West Gate	2016/5/17 11:10	1.0	<0.01	Rain	N	3.9

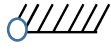
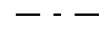
Measuring Point	Measurement Date	γ Ray	Neutron Ray	Weather	Wind Direction	Wind Velocity (m/s)
West Gate	2016/5/17 11:20	1.0	<0.01	Rain	N	4.1
West Gate	2016/5/17 11:30	1.0	<0.01	Rain	N	3.6
West Gate	2016/5/17 11:40	1.0	<0.01	Rain	N	3.7
West Gate	2016/5/17 11:50	1.0	<0.01	Rain	N	3.7
West Gate	2016/5/17 12:00	1.0	<0.01	Rain	N	3.5
West Gate	2016/5/17 12:10	1.0	<0.01	Rain	N	3.2
West Gate	2016/5/17 12:20	1.0	<0.01	Rain	N	3.8
West Gate	2016/5/17 12:30	1.0	<0.01	Rain	N	3.6
West Gate	2016/5/17 12:40	1.0	<0.01	Rain	N	4.0
West Gate	2016/5/17 12:50	1.0	<0.01	Rain	N	3.4
West Gate	2016/5/17 13:00	1.0	<0.01	Cloudy	N	3.6
West Gate	2016/5/17 13:10	1.0	<0.01	Cloudy	N	3.6
West Gate	2016/5/17 13:20	1.0	<0.01	Cloudy	N	3.7
West Gate	2016/5/17 13:30	1.0	<0.01	Rain	N	3.0
West Gate	2016/5/17 13:40	1.0	<0.01	Rain	N	4.1
West Gate	2016/5/17 13:50	1.0	<0.01	Rain	N	4.6
West Gate	2016/5/17 14:00	1.0	<0.01	Rain	N	3.7
West Gate	2016/5/17 14:10	0.9	<0.01	Rain	N	3.7
West Gate	2016/5/17 14:20	1.0	<0.01	Rain	N	5.0
West Gate	2016/5/17 14:30	1.0	<0.01	Cloudy	N	4.4
West Gate	2016/5/17 14:40	1.0	<0.01	Rain	N	4.2
West Gate	2016/5/17 14:50	1.0	<0.01	Rain	N	3.9
West Gate	2016/5/17 15:00	1.0	<0.01	Rain	N	4.4
West Gate	2016/5/17 15:10	1.0	<0.01	Rain	N	3.9
West Gate	2016/5/17 15:20	1.0	<0.01	Rain	N	3.7
West Gate	2016/5/17 15:30	0.9	<0.01	Rain	N	3.6
West Gate	2016/5/17 15:40	1.0	<0.01	Cloudy	N	3.6
West Gate	2016/5/17 15:50	0.9	<0.01	Cloudy	N	4.4
West Gate	2016/5/17 16:00	1.0	<0.01	Rain	N	4.0
West Gate	2016/5/17 16:10	0.9	<0.01	Cloudy	N	3.7
West Gate	2016/5/17 16:20	1.0	<0.01	Cloudy	N	4.3
West Gate	2016/5/17 16:30	0.9	<0.01	Rain	NNE	3.6
West Gate	2016/5/17 16:40	1.0	<0.01	Cloudy	N	3.0
West Gate	2016/5/17 16:50	1.0	<0.01	Cloudy	N	3.3
West Gate	2016/5/17 17:00	0.9	<0.01	Cloudy	N	2.8
West Gate	2016/5/17 17:10	1.0	<0.01	Cloudy	N	3.1
West Gate	2016/5/17 17:20	0.9	<0.01	Cloudy	N	3.2
West Gate	2016/5/17 17:30	1.0	<0.01	Cloudy	N	2.9
West Gate	2016/5/17 17:40	1.0	<0.01	Cloudy	N	3.0
West Gate	2016/5/17 17:50	0.9	<0.01	Cloudy	N	2.9
West Gate	2016/5/17 18:00	1.0	<0.01	Cloudy	N	3.2
West Gate	2016/5/17 18:10	1.0	<0.01	Cloudy	N	2.9
West Gate	2016/5/17 18:20	0.9	<0.01	Cloudy	N	2.9
West Gate	2016/5/17 18:30	1.0	<0.01	Cloudy	N	2.8
West Gate	2016/5/17 18:40	1.0	<0.01	Cloudy	NNE	2.7
West Gate	2016/5/17 18:50	1.0	<0.01	Cloudy	N	2.4
West Gate	2016/5/17 19:00	0.9	<0.01	Cloudy	NNE	1.8
West Gate	2016/5/17 19:10	1.0	<0.01	Cloudy	N	1.9
West Gate	2016/5/17 19:20	1.0	<0.01	Cloudy	N	2.2
West Gate	2016/5/17 19:30	1.0	<0.01	Cloudy	N	2.0
West Gate	2016/5/17 19:40	1.0	<0.01	Cloudy	N	2.0
West Gate	2016/5/17 19:50	1.0	<0.01	Cloudy	N	1.9
West Gate	2016/5/17 20:00	1.0	<0.01	Cloudy	N	1.6
West Gate	2016/5/17 20:10	1.0	<0.01	Cloudy	NNE	1.9
West Gate	2016/5/17 20:20	1.0	<0.01	Cloudy	N	2.1
West Gate	2016/5/17 20:30	1.0	<0.01	Cloudy	N	2.0
West Gate	2016/5/17 20:40	1.0	<0.01	Cloudy	N	2.3
West Gate	2016/5/17 20:50	1.0	<0.01	Cloudy	N	2.3
West Gate	2016/5/17 21:00	1.0	<0.01	Cloudy	N	2.4
West Gate	2016/5/17 21:10	1.0	<0.01	Cloudy	N	2.1
West Gate	2016/5/17 21:20	1.0	<0.01	Cloudy	N	2.5
West Gate	2016/5/17 21:30	1.0	<0.01	Cloudy	N	2.6
West Gate	2016/5/17 21:40	1.0	<0.01	Cloudy	N	2.8
West Gate	2016/5/17 21:50	1.0	<0.01	Cloudy	N	2.3
West Gate	2016/5/17 22:00	1.0	<0.01	Cloudy	N	2.2
West Gate	2016/5/17 22:10	1.0	<0.01	Cloudy	N	2.6
West Gate	2016/5/17 22:20	1.0	<0.01	Cloudy	N	2.8
West Gate	2016/5/17 22:30	1.0	<0.01	Cloudy	N	2.6
West Gate	2016/5/17 22:40	1.0	<0.01	Cloudy	N	1.9
West Gate	2016/5/17 22:50	1.0	<0.01	Cloudy	NNW	1.1
West Gate	2016/5/17 23:00	1.0	<0.01	Cloudy	NNE	0.8
West Gate	2016/5/17 23:10	1.0	<0.01	Cloudy	NNE	0.9
West Gate	2016/5/17 23:20	1.0	<0.01	Cloudy	N	0.9
West Gate	2016/5/17 23:30	1.0	<0.01	Cloudy	NNW	0.6
West Gate	2016/5/17 23:40	1.0	<0.01	Cloudy	NW	1.1
West Gate	2016/5/17 23:50	1.0	<0.01	Cloudy	WNW	2.4

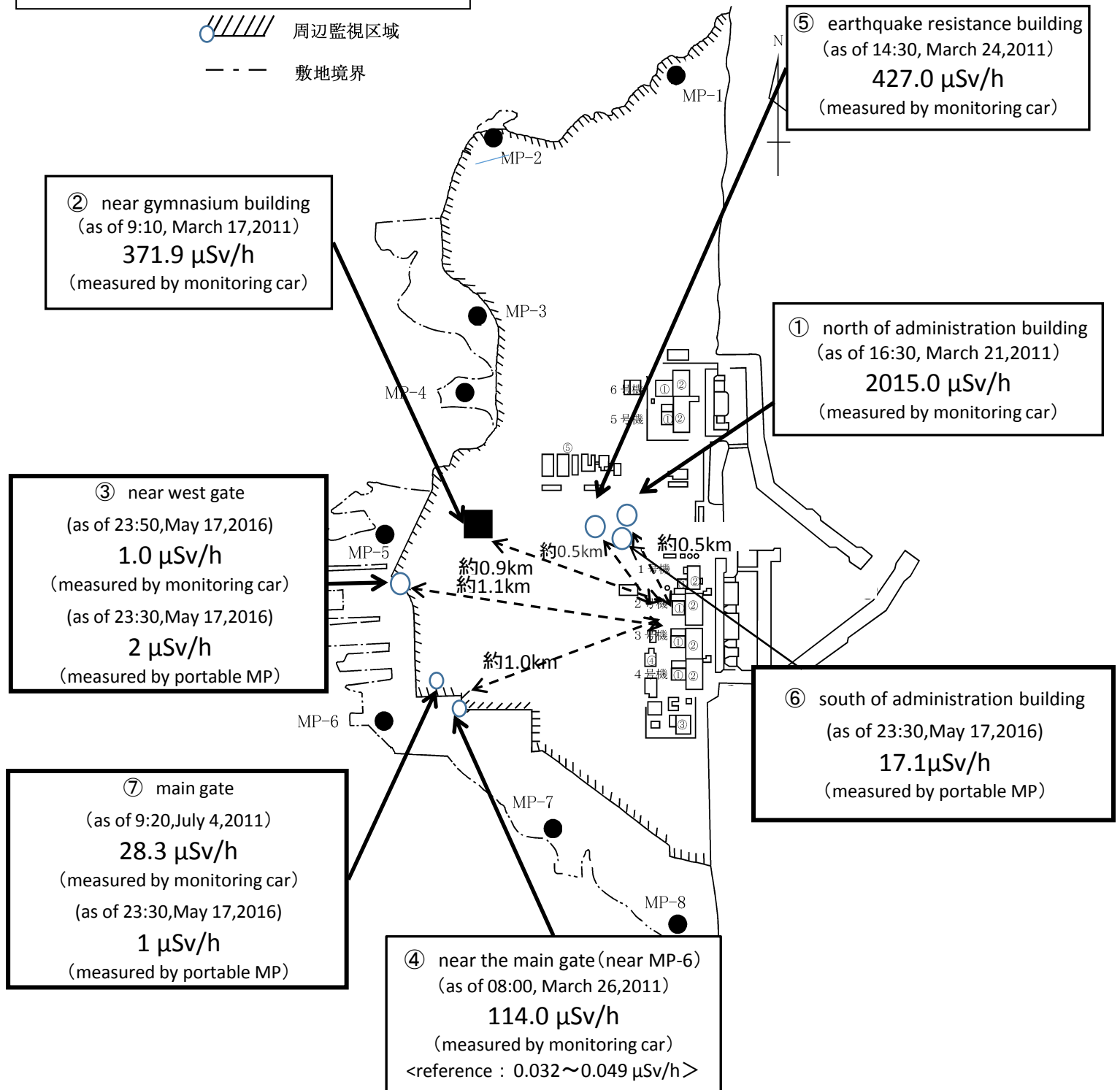
Fukushima Daiichi Nuclear Power Plant

2016/5/17

周辺監視区域: supervised outside area
敷地境界: site boundary

as of 23:50

 周辺監視区域
 敷地境界



※Reference data indicate the normal fluctuation range of airborne radiation rate.