

Fixed point Monitoring Status by Temporary Monitoring Post at Fukushima Daiichi Nuclear Power Station

Date	Radiation Dose Rate (μ Sv/h) At the Main Buiding	Radiation Dose Rate (μ Sv/h) At the Main Gate	Radiation Dose Rate (μ Sv/h) At the West Gate
2016/5/16 0:00	17	1	2
2016/5/16 0:30	17	1	2
2016/5/16 1:00	17	1	2
2016/5/16 1:30	17	1	2
2016/5/16 2:00	17	1	2
2016/5/16 2:30	17	1	2
2016/5/16 3:00	17	1	2
2016/5/16 3:30	17	1	2
2016/5/16 4:00	18	1	2
2016/5/16 4:30	18	1	2
2016/5/16 5:00	18	1	2
2016/5/16 5:30	18	1	2
2016/5/16 6:00	18	1	2
2016/5/16 6:30	18	1	2
2016/5/16 7:00	18	1	2
2016/5/16 7:30	18	1	2
2016/5/16 8:00	18	1	2
2016/5/16 8:30	18	1	2
2016/5/16 9:00	18	1	2
2016/5/16 9:30	18	1	2
2016/5/16 10:00	18	1	2
2016/5/16 10:30	18	1	2
2016/5/16 11:00	18	1	2
2016/5/16 11:30	18	1	2
2016/5/16 12:00	18	1	2
2016/5/16 12:30	18	1	2
2016/5/16 13:00	18	1	2
2016/5/16 13:30	18	1	2
2016/5/16 14:00	18	1	2
2016/5/16 14:30	18	1	2
2016/5/16 15:00	18	1	2
2016/5/16 15:30	18	1	2
2016/5/16 16:00	18	1	2
2016/5/16 16:30	18	1	2
2016/5/16 17:00	18	1	2
2016/5/16 17:30	18	1	2
2016/5/16 18:00	18	1	2
2016/5/16 18:30	18	1	2
2016/5/16 19:00	18	1	2
2016/5/16 19:30	18	1	2
2016/5/16 20:00	18	1	2
2016/5/16 20:30	18	1	2
2016/5/16 21:00	18	1	2
2016/5/16 21:30	18	1	2
2016/5/16 22:00	18	1	2
2016/5/16 22:30	18	1	2
2016/5/16 23:00	18	1	2
2016/5/16 23:30	18	1	2

福島第一原子力発電所 モニタリングポスト空間線量率

単位: $\mu\text{Sv/h}$

単位: m/s

日時	MP								スタック		感雨
	MP-1	MP-2	MP-3	MP-4	MP-5	MP-6	MP-7	MP-8	風向	風速	
2016/5/16 8:00	1.587	2.532	2.558	2.340	2.520	0.660	1.223	1.062	南東	2.9	無
2016/5/16 8:10	1.592	2.535	2.560	2.339	2.521	0.658	1.224	1.060	南東	3.4	無
2016/5/16 8:20	1.590	2.532	2.559	2.337	2.518	0.658	1.224	1.060	南南東	3.7	無
2016/5/16 8:30	1.592	2.532	2.559	2.338	2.520	0.659	1.224	1.060	南南東	5.7	無
2016/5/16 8:40	1.593	2.537	2.560	2.340	2.523	0.661	1.227	1.058	南南東	5.7	無
2016/5/16 8:50	1.592	2.538	2.558	2.341	2.524	0.660	1.226	1.060	南南東	6.1	無
2016/5/16 9:00	1.592	2.540	2.560	2.342	2.522	0.661	1.227	1.059	南南東	6.9	無
2016/5/16 9:10	1.592	2.540	2.558	2.341	2.524	0.662	1.221	1.062	南南東	7.9	無
2016/5/16 9:20	1.592	2.540	2.560	2.342	2.521	0.661	1.226	1.059	南南東	8.6	無
2016/5/16 9:30	1.590	2.543	2.559	2.343	2.511	0.662	1.226	1.060	南南東	9.3	無
2016/5/16 9:40	1.592	2.542	2.559	2.340	2.517	0.661	1.225	1.060	南南東	8.9	無
2016/5/16 9:50	1.593	2.542	2.562	2.343	2.522	0.662	1.225	1.061	南南東	8.8	無
2016/5/16 10:00	1.593	2.538	2.559	2.345	2.523	0.661	1.225	1.060	南南東	9.4	無
2016/5/16 10:10	1.592	2.537	2.568	2.346	2.522	0.662	1.227	1.060	南南東	7.9	無
2016/5/16 10:20	1.592	2.545	2.564	2.344	2.523	0.662	1.226	1.060	南南東	9.6	無
2016/5/16 10:30	1.592	2.545	2.564	2.344	2.526	0.661	1.228	1.061	南南東	10.3	無
2016/5/16 10:40	1.593	2.547	2.563	2.345	2.529	0.664	1.227	1.062	南南東	8.7	無
2016/5/16 10:50	1.593	2.547	2.566	2.349	2.527	0.663	1.226	1.062	南南東	10.5	無
2016/5/16 11:00	1.595	2.545	2.568	2.345	2.530	0.664	1.225	1.061	南南東	11.8	無
2016/5/16 11:10	1.593	2.545	2.568	2.342	2.529	0.664	1.228	1.059	南南東	11.7	無
2016/5/16 11:20	1.592	2.548	2.570	2.341	2.529	0.666	1.227	1.060	南南東	14.2	無
2016/5/16 11:30	1.595	2.545	2.570	2.342	2.529	※	1.229	1.062	南南東	12.2	無
2016/5/16 11:40	1.600	2.547	2.569	2.340	2.526	※	1.229	1.061	南南東	13.0	無
2016/5/16 11:50	1.598	2.548	2.572	2.343	2.532	※	1.228	1.063	南南東	12.5	無
2016/5/16 12:00	1.598	2.548	2.573	2.343	2.532	※	1.226	1.060	南南東	15.7	無
2016/5/16 12:10	1.597	2.547	2.572	2.347	2.537	※	1.232	1.062	南南東	14.7	無
2016/5/16 12:20	1.597	2.550	2.572	2.347	2.536	※	1.229	1.062	南南東	12.4	無
2016/5/16 12:30	1.598	2.548	2.572	2.346	2.536	※	1.228	1.060	南南東	13.5	無
2016/5/16 12:40	1.597	2.552	2.575	2.345	2.538	※	1.227	1.060	南南東	12.4	無
2016/5/16 12:50	1.598	2.553	2.571	2.348	2.536	※	1.230	1.062	南南東	12.2	無
2016/5/16 13:00	1.597	2.555	2.576	2.347	2.537	※	1.231	1.063	南南東	12.8	無
2016/5/16 13:10	1.598	2.550	2.574	2.346	2.538	※	1.229	1.062	南南東	13.9	無
2016/5/16 13:20	1.598	2.553	2.576	2.350	2.533	※	1.231	1.061	南	10.4	無
2016/5/16 13:30	1.602	2.548	2.574	2.347	2.531	※	1.231	1.064	南	13.8	無
2016/5/16 13:40	1.600	2.548	2.578	2.348	2.538	0.667	1.231	1.063	南南東	15.5	無
2016/5/16 13:50	1.600	2.553	2.579	2.349	2.534	0.666	1.231	1.065	南南東	13.3	無
2016/5/16 14:00	1.602	2.555	2.578	2.350	2.539	0.665	1.231	1.063	南南東	16.3	無

日時	MP								スタック		感雨
	MP-1	MP-2	MP-3	MP-4	MP-5	MP-6	MP-7	MP-8	風向	風速	
2016/5/16 14:10	1.600	2.557	2.577	2.348	2.540	0.664	1.232	1.061	南南東	14.7	無
2016/5/16 14:20	1.598	2.555	2.576	2.347	2.538	0.666	1.232	1.063	南	14.9	無
2016/5/16 14:30	1.598	2.555	2.577	2.352	2.540	0.665	1.232	1.063	南南東	15.2	無
2016/5/16 14:40	1.598	2.555	2.580	2.352	2.541	0.662	1.231	1.063	南南東	15.3	無
2016/5/16 14:50	1.600	2.553	2.581	2.348	2.540	0.662	1.232	1.063	南南東	13.5	無
2016/5/16 15:00	1.598	2.552	2.581	2.350	2.541	0.664	1.234	1.064	南南東	14.1	無
2016/5/16 15:10	1.602	2.553	2.578	2.350	2.541	0.665	1.232	1.064	南	13.0	無
2016/5/16 15:20	1.600	2.552	2.579	2.348	2.533	0.665	1.233	1.062	南南東	13.0	無
2016/5/16 15:30	1.600	2.550	2.579	2.352	2.527	0.665	1.235	1.062	南	12.7	無
2016/5/16 15:40	1.602	2.555	2.577	2.348	2.530	0.665	1.231	1.064	南	12.8	無
2016/5/16 15:50	1.602	2.558	2.578	2.349	2.545	0.666	1.231	1.064	南南東	14.2	無
2016/5/16 16:00	1.598	2.553	2.579	2.350	2.540	0.665	1.234	1.064	南南東	13.6	無
2016/5/16 16:10	1.602	2.555	2.579	2.352	2.536	0.666	1.231	1.065	南南東	13.0	無
2016/5/16 16:20	1.602	2.552	2.580	2.351	2.540	0.664	1.235	1.063	南南東	13.8	無
2016/5/16 16:30	1.600	2.557	2.581	2.350	2.541	0.666	1.234	1.063	南南東	11.0	無
2016/5/16 16:40	1.602	2.552	2.580	2.350	2.544	0.665	1.230	1.064	南南東	11.4	無
2016/5/16 16:50	1.603	2.555	2.582	2.352	2.538	0.665	1.233	1.064	南南東	10.9	無
2016/5/16 17:00	1.602	2.553	2.583	2.354	2.538	0.665	1.234	1.064	南南東	11.6	無
2016/5/16 17:10	1.600	2.553	2.586	2.354	2.538	0.667	1.232	1.064	南南東	10.8	無
2016/5/16 17:20	1.598	2.553	2.585	2.355	2.542	0.665	1.233	1.064	南	11.1	無
2016/5/16 17:30	1.602	2.552	2.581	2.356	2.541	0.662	1.232	1.065	南	9.2	無
2016/5/16 17:40	1.602	2.555	2.581	2.356	2.540	0.666	1.232	1.065	南	8.7	無
2016/5/16 17:50	1.602	2.555	2.583	2.357	2.542	0.665	1.232	1.063	南	9.3	無
2016/5/16 18:00	1.602	2.552	2.584	2.353	2.540	0.666	1.231	1.063	南	7.5	無
2016/5/16 18:10	1.598	2.552	2.588	2.354	2.542	0.665	1.231	1.065	南	9.5	無
2016/5/16 18:20	1.603	2.548	2.585	2.355	2.541	0.666	1.232	1.066	南	7.5	無
2016/5/16 18:30	1.600	2.548	2.585	2.355	2.540	0.665	1.232	1.066	南	6.9	無
2016/5/16 18:40	1.603	2.553	2.582	2.355	2.540	0.665	1.232	1.069	南	7.2	無
2016/5/16 18:50	1.600	2.548	2.582	2.357	2.543	0.666	1.232	1.065	南南東	7.2	無
2016/5/16 19:00	1.598	2.550	2.589	2.354	2.541	0.668	1.232	1.067	南	8.7	無
2016/5/16 19:10	1.600	2.550	2.586	2.357	2.539	0.667	1.232	1.067	南	10.0	無
2016/5/16 19:20	1.598	2.548	2.588	2.357	2.541	0.665	1.232	1.067	南	11.0	無
2016/5/16 19:30	1.600	2.550	2.584	2.357	2.542	0.667	1.232	1.067	南南東	11.4	無
2016/5/16 19:40	1.603	2.552	2.585	2.357	2.541	0.666	1.230	1.069	南	11.4	無
2016/5/16 19:50	1.602	2.547	2.586	2.355	2.542	0.666	1.232	1.066	南	11.1	無
2016/5/16 20:00	1.602	2.550	2.583	2.354	2.541	0.668	1.234	1.066	南	9.0	無

日時	MP								スタック		感雨
	MP-1	MP-2	MP-3	MP-4	MP-5	MP-6	MP-7	MP-8	風向	風速	
2016/5/16 20:10	1.600	2.547	2.582	2.356	2.541	0.666	1.230	1.069	南	9.7	無
2016/5/16 20:20	1.598	2.545	2.587	2.355	2.543	0.666	1.232	1.067	南	11.3	無
2016/5/16 20:30	1.602	2.548	2.582	2.357	2.540	0.668	1.236	1.067	南	10.8	無
2016/5/16 20:40	1.600	2.552	2.580	2.353	2.538	0.668	1.233	1.066	南	10.8	無
2016/5/16 20:50	1.600	2.550	2.579	2.354	2.543	0.666	1.233	1.065	南	11.6	無
2016/5/16 21:00	1.600	2.548	2.581	2.354	2.545	0.666	1.235	1.069	南	11.8	無
2016/5/16 21:10	1.603	2.550	2.582	2.357	2.545	0.667	1.233	1.066	南	13.5	無
2016/5/16 21:20	1.602	2.548	2.587	2.356	2.542	0.666	1.234	1.066	南	11.8	無
2016/5/16 21:30	1.602	2.552	2.582	2.356	2.541	0.665	1.234	1.066	南	12.4	無
2016/5/16 21:40	1.600	2.552	2.584	2.358	2.538	0.666	1.235	1.067	南	9.8	無
2016/5/16 21:50	1.602	2.547	2.582	2.356	2.543	0.666	1.234	1.068	南	8.6	無
2016/5/16 22:00	1.600	2.550	2.586	2.355	2.539	0.667	1.235	1.066	南	9.7	無
2016/5/16 22:10	1.605	2.550	2.585	2.352	2.539	0.667	1.233	1.070	南	11.0	無
2016/5/16 22:20	1.602	2.548	2.584	2.357	2.541	0.668	1.236	1.067	南	10.2	無
2016/5/16 22:30	1.600	2.550	2.586	2.355	2.536	0.667	1.234	1.067	南	9.5	無
2016/5/16 22:40	1.598	2.550	2.583	2.357	2.537	0.666	1.233	1.066	南	10.6	無
2016/5/16 22:50	1.602	2.547	2.582	2.356	2.538	0.666	1.232	1.068	南	11.0	無
2016/5/16 23:00	1.600	2.548	2.585	2.353	2.536	0.667	1.233	1.067	南	10.3	無
2016/5/16 23:10	1.598	2.550	2.579	2.358	2.537	0.667	1.232	1.066	南	10.2	無
2016/5/16 23:20	1.598	2.547	2.581	2.355	2.537	0.666	1.233	1.067	南	8.3	無
2016/5/16 23:30	1.597	2.547	2.583	2.353	2.540	0.667	1.232	1.065	南	7.6	無
2016/5/16 23:40	1.598	2.548	2.581	2.355	2.541	0.668	1.232	1.067	南	7.4	無
2016/5/16 23:50	1.598	2.547	2.581	2.353	2.543	0.667	1.230	1.066	南	7.5	無
2016/5/17 0:00	1.598	2.547	2.583	2.356	2.540	0.666	1.235	1.067	南	7.9	無
2016/5/17 0:10	1.598	2.547	2.580	2.350	2.542	0.667	1.233	1.067	南南東	7.9	無
2016/5/17 0:20	1.600	2.550	2.580	2.354	2.536	0.666	1.232	1.067	南南東	6.9	無
2016/5/17 0:30	1.598	2.548	2.579	2.356	2.544	0.665	1.233	1.067	南	5.8	無
2016/5/17 0:40	1.602	2.547	2.578	2.350	2.539	0.666	1.232	1.067	南南東	6.5	無
2016/5/17 0:50	1.600	2.550	2.578	2.351	2.540	0.666	1.232	1.065	南南東	7.6	無
2016/5/17 1:00	1.600	2.550	2.580	2.351	2.540	0.666	1.232	1.067	南	7.6	無
2016/5/17 1:10	1.598	2.550	2.579	2.352	2.542	0.667	1.232	1.068	南	8.4	無
2016/5/17 1:20	1.600	2.547	2.581	2.355	2.546	0.666	1.233	1.067	南	6.7	無
2016/5/17 1:30	1.598	2.547	2.578	2.351	2.540	0.669	1.231	1.066	南	6.3	無
2016/5/17 1:40	1.597	2.548	2.579	2.355	2.541	0.668	1.234	1.068	南	5.4	無
2016/5/17 1:50	1.600	2.547	2.581	2.354	2.540	0.668	1.234	1.067	南	4.8	無
2016/5/17 2:00	1.598	2.548	2.579	2.354	2.538	0.667	1.234	1.067	南	5.9	無

日時	MP								スタック		感雨
	MP-1	MP-2	MP-3	MP-4	MP-5	MP-6	MP-7	MP-8	風向	風速	
2016/5/17 2:10	1.600	2.550	2.579	2.355	2.539	0.668	1.234	1.068	南	6.0	無
2016/5/17 2:20	1.598	2.545	2.579	2.355	2.542	0.667	1.235	1.068	南	5.5	無
2016/5/17 2:30	1.598	2.547	2.583	2.353	2.540	0.670	1.233	1.066	南	5.7	無
2016/5/17 2:40	1.598	2.548	2.578	2.352	2.542	0.667	1.233	1.067	南	5.9	無
2016/5/17 2:50	1.598	2.547	2.585	2.353	2.540	0.666	1.231	1.068	南	5.9	無
2016/5/17 3:00	1.597	2.545	2.580	2.352	2.538	0.667	1.230	1.068	南	5.2	無
2016/5/17 3:10	1.598	2.545	2.578	2.352	2.540	0.667	1.229	1.067	南	5.4	無
2016/5/17 3:20	1.600	2.548	2.583	2.352	2.541	0.668	1.230	1.067	南	7.4	無
2016/5/17 3:30	1.600	2.547	2.582	2.354	2.542	0.669	1.231	1.067	南	7.3	無
2016/5/17 3:40	1.598	2.545	2.580	2.351	2.539	0.668	1.230	1.067	南	7.1	有
2016/5/17 3:50	1.597	2.543	2.575	2.350	2.529	0.667	1.231	1.065	南	6.3	有
2016/5/17 4:00	1.597	2.540	2.575	2.350	2.533	0.668	1.229	1.068	南	5.9	無
2016/5/17 4:10	1.598	2.543	2.571	2.350	2.532	0.665	1.229	1.066	南	4.5	無
2016/5/17 4:20	1.597	2.542	2.571	2.353	2.530	0.667	1.230	1.066	南	5.0	有
2016/5/17 4:30	1.597	2.538	2.570	2.350	2.528	0.666	1.230	1.064	南	3.8	有
2016/5/17 4:40	1.598	2.535	2.562	2.349	2.523	0.665	1.228	1.063	南南西	3.1	有
2016/5/17 4:50	1.595	2.530	2.563	2.345	2.515	0.666	1.230	1.063	南	3.8	有
2016/5/17 5:00	1.592	2.532	2.561	2.342	2.512	0.665	1.227	1.063	南	3.4	有
2016/5/17 5:10	1.595	2.527	2.558	2.341	2.508	0.664	1.223	1.062	南	3.9	有
2016/5/17 5:20	1.590	2.523	2.554	2.340	2.501	0.662	1.223	1.061	南	3.7	有
2016/5/17 5:30	1.593	2.523	2.550	2.343	2.504	0.663	1.224	1.060	南	3.4	有
2016/5/17 5:40	1.593	2.520	2.549	2.341	2.501	0.664	1.223	1.061	南	3.3	有
2016/5/17 5:50	1.588	2.510	2.532	2.331	2.478	0.660	1.221	1.058	南南西	3.1	有
2016/5/17 6:00	1.580	2.497	2.514	2.318	2.457	0.655	1.218	1.057	南南西	2.6	有
2016/5/17 6:10	1.577	2.478	2.500	2.309	2.445	0.657	1.213	1.054	南南西	3.4	有
2016/5/17 6:20	1.572	2.467	2.487	2.294	2.429	0.653	1.208	1.053	南南西	2.3	有
2016/5/17 6:30	1.563	2.453	2.476	2.286	2.416	0.651	1.206	1.052	西南西	1.4	有
2016/5/17 6:40	1.560	2.447	2.466	2.275	2.402	0.651	1.205	1.044	西北西	0.9	有
2016/5/17 6:50	1.552	2.440	2.460	2.270	2.404	0.650	1.203	1.045	北北西	1.7	有
2016/5/17 7:00	1.548	2.435	2.452	2.263	2.390	0.649	1.203	1.043	北北西	3.6	有
2016/5/17 7:10	1.545	2.427	2.446	2.257	2.381	0.647	1.200	1.044	北北西	4.9	有
2016/5/17 7:20	1.540	2.420	2.437	2.249	2.370	0.647	1.199	1.041	北	4.2	有
2016/5/17 7:30	1.535	2.413	2.429	2.242	2.362	0.647	1.198	1.041	北北西	2.8	有
2016/5/17 7:40	1.530	2.403	2.422	2.233	2.363	0.644	1.197	1.038	北北西	4.3	有
2016/5/17 7:50	1.532	2.408	2.426	2.236	2.363	0.645	1.196	1.038	北北西	4.6	有
2016/5/17 8:00	1.527	2.413	2.427	2.233	2.369	0.647	1.198	1.041	北北西	4.5	有

風速が0.5m/s未満の場合「CALM」(静穏)、この時の風向を「-」と表記する。

※ 5/16 11:30~13:30 MP-6設備点検に伴う欠測。

Monitoring data by a monitoring car* at Fukushima Daiichi Nuclear Power Station (μ Sv/h)

* The data from monitoring car may deficit as the vehicle may change monitoring point.

*About the direction of the wind and the wind velocity,we are measuring with the weather observation meter of the 10m higher.

*“-”: the wind velocity/“CALM”:the wind direction is below 0.5m/s.

Measuring Point	Measurement Date	γ Ray	Neutron Ray	Weather	Wind Direction	Wind Velocity (m/s)
West Gate	2016/5/16 0:00	1.0	<0.01	Fine	W	1.5
West Gate	2016/5/16 0:10	1.0	<0.01	Fine	W	1.6
West Gate	2016/5/16 0:20	1.0	<0.01	Fine	WNW	1.2
West Gate	2016/5/16 0:30	1.0	<0.01	Fine	WNW	1.1
West Gate	2016/5/16 0:40	1.0	<0.01	Fine	W	1.0
West Gate	2016/5/16 0:50	1.0	<0.01	Fine	W	0.6
West Gate	2016/5/16 1:00	1.0	<0.01	Fine	WNW	0.8
West Gate	2016/5/16 1:10	1.0	<0.01	Fine	-	CALM
West Gate	2016/5/16 1:20	1.0	<0.01	Fine	W	0.7
West Gate	2016/5/16 1:30	1.0	<0.01	Fine	-	CALM
West Gate	2016/5/16 1:40	1.0	<0.01	Fine	-	CALM
West Gate	2016/5/16 1:50	1.0	<0.01	Fine	W	0.6
West Gate	2016/5/16 2:00	1.0	<0.01	Fine	W	0.8
West Gate	2016/5/16 2:10	1.0	<0.01	Fine	W	1.1
West Gate	2016/5/16 2:20	1.0	<0.01	Fine	W	1.1
West Gate	2016/5/16 2:30	1.0	<0.01	Fine	W	1.3
West Gate	2016/5/16 2:40	1.0	<0.01	Fine	W	1.4
West Gate	2016/5/16 2:50	1.0	<0.01	Fine	W	0.7
West Gate	2016/5/16 3:00	1.0	<0.01	Fine	-	CALM
West Gate	2016/5/16 3:10	1.0	<0.01	Fine	-	CALM
West Gate	2016/5/16 3:20	1.0	<0.01	Fine	SSE	0.8
West Gate	2016/5/16 3:30	1.0	<0.01	Fine	SSE	0.9
West Gate	2016/5/16 3:40	1.0	<0.01	Fine	-	CALM
West Gate	2016/5/16 3:50	1.0	<0.01	Fine	-	CALM
West Gate	2016/5/16 4:00	1.0	<0.01	Fine	SSW	0.7
West Gate	2016/5/16 4:10	1.0	<0.01	Cloudy	WSW	0.8
West Gate	2016/5/16 4:20	1.0	<0.01	Cloudy	W	0.7
West Gate	2016/5/16 4:30	1.0	<0.01	Cloudy	-	CALM
West Gate	2016/5/16 4:40	1.0	<0.01	Cloudy	-	CALM
West Gate	2016/5/16 4:50	1.0	<0.01	Cloudy	-	CALM
West Gate	2016/5/16 5:00	1.0	<0.01	Cloudy	ESE	0.5
West Gate	2016/5/16 5:10	1.0	<0.01	Fine	ESE	0.8
West Gate	2016/5/16 5:20	1.0	<0.01	Fine	ESE	0.8
West Gate	2016/5/16 5:30	1.0	<0.01	Fine	E	1.2
West Gate	2016/5/16 5:40	1.0	<0.01	Fine	ESE	1.4
West Gate	2016/5/16 5:50	1.0	<0.01	Fine	SE	1.6
West Gate	2016/5/16 6:00	1.0	<0.01	Fine	SE	0.9
West Gate	2016/5/16 6:10	1.0	<0.01	Fine	ESE	1.0
West Gate	2016/5/16 6:20	1.0	<0.01	Fine	ESE	1.2
West Gate	2016/5/16 6:30	1.0	<0.01	Fine	ESE	1.1
West Gate	2016/5/16 6:40	1.0	<0.01	Fine	ESE	1.5
West Gate	2016/5/16 6:50	1.0	<0.01	Fine	E	1.7
West Gate	2016/5/16 7:00	1.0	<0.01	Fine	ESE	1.9
West Gate	2016/5/16 7:10	1.0	<0.01	Fine	ESE	1.6
West Gate	2016/5/16 7:20	1.0	<0.01	Fine	ESE	1.7
West Gate	2016/5/16 7:30	1.0	<0.01	Fine	SE	1.8
West Gate	2016/5/16 7:40	1.0	<0.01	Cloudy	SE	2.3
West Gate	2016/5/16 7:50	1.0	<0.01	Cloudy	ESE	2.2
West Gate	2016/5/16 8:00	1.0	<0.01	Cloudy	SE	2.3
West Gate	2016/5/16 8:10	1.0	<0.01	Fine	SE	2.4
West Gate	2016/5/16 8:20	1.0	<0.01	Fine	SE	1.9
West Gate	2016/5/16 8:30	1.0	<0.01	Fine	SSE	3.3
West Gate	2016/5/16 8:40	1.0	<0.01	Fine	SSE	3.0
West Gate	2016/5/16 8:50	1.0	<0.01	Fine	SSE	3.3
West Gate	2016/5/16 9:00	1.0	<0.01	Fine	SSE	3.9
West Gate	2016/5/16 9:10	1.0	<0.01	Fine	SSE	4.7
West Gate	2016/5/16 9:20	1.0	<0.01	Fine	SSE	5.1
West Gate	2016/5/16 9:30	1.0	<0.01	Fine	SSE	6.0
West Gate	2016/5/16 9:40	1.0	<0.01	Fine	SSE	5.8
West Gate	2016/5/16 9:50	1.0	<0.01	Fine	SSE	5.3
West Gate	2016/5/16 10:00	1.0	<0.01	Fine	SSE	5.3
West Gate	2016/5/16 10:10	1.0	<0.01	Fine	SSE	5.3
West Gate	2016/5/16 10:20	1.0	<0.01	Fine	SSE	5.7
West Gate	2016/5/16 10:30	1.0	<0.01	Fine	SSE	6.3
West Gate	2016/5/16 10:40	1.0	<0.01	Fine	SSE	5.9
West Gate	2016/5/16 10:50	1.0	<0.01	Fine	SSE	6.1
West Gate	2016/5/16 11:00	1.0	<0.01	Fine	SSE	6.1
West Gate	2016/5/16 11:10	1.0	<0.01	Fine	SSE	6.5
West Gate	2016/5/16 11:20	1.0	<0.01	Fine	SSE	6.4

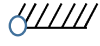

Measuring Point	Measurement Date	γ Ray	Neutron Ray	Weather	Wind Direction	Wind Velocity (m/s)
West Gate	2016/5/16 11:30	1.0	<0.01	Fine	SSE	6.4
West Gate	2016/5/16 11:40	1.0	<0.01	Fine	SSE	6.3
West Gate	2016/5/16 11:50	1.0	<0.01	Fine	SSE	6.8
West Gate	2016/5/16 12:00	1.0	<0.01	Fine	SSE	6.6
West Gate	2016/5/16 12:10	1.0	<0.01	Fine	SSE	7.0
West Gate	2016/5/16 12:20	1.0	<0.01	Fine	SSE	6.4
West Gate	2016/5/16 12:30	1.0	<0.01	Fine	SSE	7.0
West Gate	2016/5/16 12:40	1.0	<0.01	Fine	SSE	7.2
West Gate	2016/5/16 12:50	1.0	<0.01	Fine	SSE	6.9
West Gate	2016/5/16 13:00	1.0	<0.01	Fine	SSE	6.5
West Gate	2016/5/16 13:10	1.0	<0.01	Fine	SSE	7.4
West Gate	2016/5/16 13:20	1.0	<0.01	Fine	S	7.8
West Gate	2016/5/16 13:30	1.0	<0.01	Fine	S	7.8
West Gate	2016/5/16 13:40	1.0	<0.01	Fine	S	7.8
West Gate	2016/5/16 13:50	1.0	<0.01	Fine	S	7.2
West Gate	2016/5/16 14:00	1.0	<0.01	Fine	S	7.4
West Gate	2016/5/16 14:10	1.0	<0.01	Fine	S	7.7
West Gate	2016/5/16 14:20	1.0	<0.01	Fine	S	7.5
West Gate	2016/5/16 14:30	1.0	<0.01	Fine	S	7.2
West Gate	2016/5/16 14:40	1.0	<0.01	Fine	S	7.0
West Gate	2016/5/16 14:50	1.0	<0.01	Fine	S	7.6
West Gate	2016/5/16 15:00	1.0	<0.01	Fine	SSE	7.9
West Gate	2016/5/16 15:10	1.0	<0.01	Fine	SSE	6.7
West Gate	2016/5/16 15:20	1.0	<0.01	Fine	SSE	6.3
West Gate	2016/5/16 15:30	1.0	<0.01	Fine	SSE	6.3
West Gate	2016/5/16 15:40	1.0	<0.01	Fine	SSE	7.0
West Gate	2016/5/16 15:50	1.0	<0.01	Fine	SSE	6.1
West Gate	2016/5/16 16:00	1.0	<0.01	Fine	SSE	6.3
West Gate	2016/5/16 16:10	1.0	<0.01	Cloudy	SSE	6.1
West Gate	2016/5/16 16:20	1.0	<0.01	Cloudy	SSE	5.9
West Gate	2016/5/16 16:30	1.0	<0.01	Cloudy	SSE	5.5
West Gate	2016/5/16 16:40	1.0	<0.01	Cloudy	SSE	5.5
West Gate	2016/5/16 16:50	1.0	<0.01	Cloudy	SSE	5.4
West Gate	2016/5/16 17:00	1.0	<0.01	Cloudy	SSE	5.5
West Gate	2016/5/16 17:10	1.0	<0.01	Cloudy	SSE	5.6
West Gate	2016/5/16 17:20	1.0	<0.01	Cloudy	SSE	5.2
West Gate	2016/5/16 17:30	1.0	<0.01	Cloudy	SSE	4.6
West Gate	2016/5/16 17:40	1.0	<0.01	Cloudy	S	4.6
West Gate	2016/5/16 17:50	1.0	<0.01	Cloudy	S	5.0
West Gate	2016/5/16 18:00	1.0	<0.01	Cloudy	S	4.9
West Gate	2016/5/16 18:10	1.0	<0.01	Cloudy	S	4.2
West Gate	2016/5/16 18:20	1.0	<0.01	Cloudy	S	4.1
West Gate	2016/5/16 18:30	1.0	<0.01	Cloudy	S	4.3
West Gate	2016/5/16 18:40	1.0	<0.01	Cloudy	S	4.0
West Gate	2016/5/16 18:50	1.0	<0.01	Cloudy	SSE	3.9
West Gate	2016/5/16 19:00	1.0	<0.01	Cloudy	SSE	4.7
West Gate	2016/5/16 19:10	1.0	<0.01	Cloudy	S	5.0
West Gate	2016/5/16 19:20	1.0	<0.01	Cloudy	S	5.1
West Gate	2016/5/16 19:30	1.0	<0.01	Cloudy	SSE	5.2
West Gate	2016/5/16 19:40	1.0	<0.01	Cloudy	SSE	5.5
West Gate	2016/5/16 19:50	1.0	<0.01	Cloudy	SSE	4.9
West Gate	2016/5/16 20:00	1.0	<0.01	Cloudy	S	4.2
West Gate	2016/5/16 20:10	1.0	<0.01	Cloudy	S	3.9
West Gate	2016/5/16 20:20	1.0	<0.01	Cloudy	S	4.3
West Gate	2016/5/16 20:30	1.0	<0.01	Cloudy	S	4.4
West Gate	2016/5/16 20:40	1.0	<0.01	Cloudy	S	4.7
West Gate	2016/5/16 20:50	1.0	<0.01	Cloudy	S	4.1
West Gate	2016/5/16 21:00	1.0	<0.01	Cloudy	S	4.8
West Gate	2016/5/16 21:10	1.0	<0.01	Cloudy	S	5.1
West Gate	2016/5/16 21:20	1.0	<0.01	Cloudy	S	6.1
West Gate	2016/5/16 21:30	1.0	<0.01	Cloudy	S	5.2
West Gate	2016/5/16 21:40	1.0	<0.01	Cloudy	S	4.0
West Gate	2016/5/16 21:50	1.0	<0.01	Cloudy	S	4.0
West Gate	2016/5/16 22:00	1.0	<0.01	Cloudy	S	4.7
West Gate	2016/5/16 22:10	1.0	<0.01	Cloudy	S	4.9
West Gate	2016/5/16 22:20	1.0	<0.01	Cloudy	S	4.9
West Gate	2016/5/16 22:30	1.0	<0.01	Cloudy	S	5.0
West Gate	2016/5/16 22:40	1.0	<0.01	Cloudy	S	4.7
West Gate	2016/5/16 22:50	1.0	<0.01	Cloudy	SSE	4.4
West Gate	2016/5/16 23:00	1.0	<0.01	Cloudy	S	4.4
West Gate	2016/5/16 23:10	1.0	<0.01	Cloudy	SSE	4.4
West Gate	2016/5/16 23:20	1.0	<0.01	Cloudy	SSE	3.9
West Gate	2016/5/16 23:30	1.0	<0.01	Cloudy	SSE	3.0
West Gate	2016/5/16 23:40	1.0	<0.01	Cloudy	SSE	2.7
West Gate	2016/5/16 23:50	1.0	<0.01	Cloudy	SSE	3.3

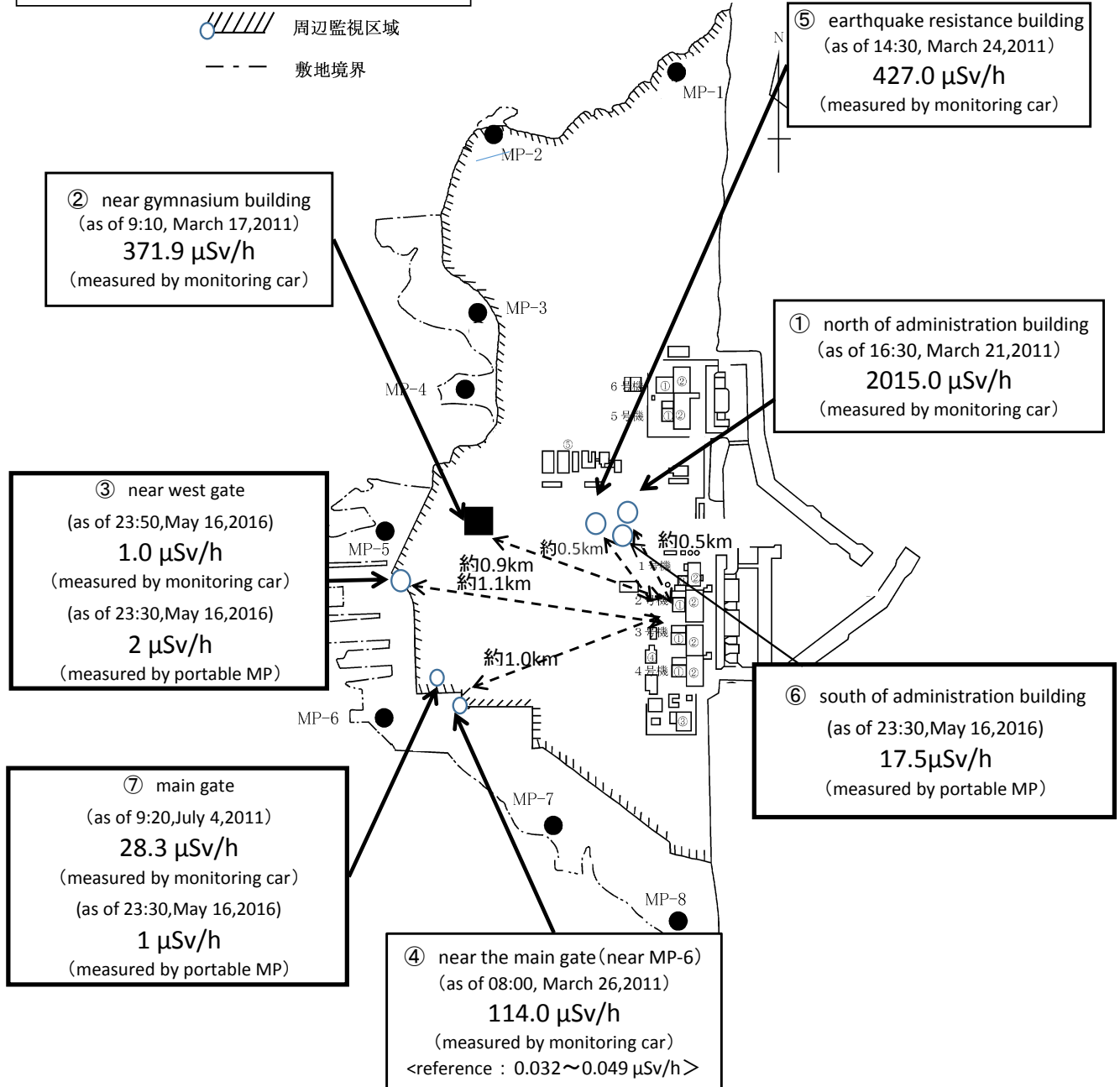
Fukushima Daiichi Nuclear Power Plant

2016/5/16

周辺監視区域 : supervised outside area
敷地境界 : site boundary

as of 23:50

 周辺監視区域
 敷地境界



※Reference data indicate the normal fluctuation range of airborne radiation rate.