

Fixed point Monitoring Status by Temporary Monitoring Post at Fukushima Daiichi Nuclear Power Station

Date	Radiation Dose Rate (μ Sv/h) At the Main Buiding	Radiation Dose Rate (μ Sv/h) At the Main Gate	Radiation Dose Rate (μ Sv/h) At the West Gate
2016/5/11 0:00	17	2	2
2016/5/11 0:30	18	2	2
2016/5/11 1:00	18	2	2
2016/5/11 1:30	18	2	2
2016/5/11 2:00	17	2	2
2016/5/11 2:30	18	2	2
2016/5/11 3:00	18	2	2
2016/5/11 3:30	18	2	2
2016/5/11 4:00	18	2	2
2016/5/11 4:30	18	2	2
2016/5/11 5:00	18	2	2
2016/5/11 5:30	17	2	2
2016/5/11 6:00	17	2	2
2016/5/11 6:30	17	2	2
2016/5/11 7:00	17	2	2
2016/5/11 7:30	18	2	2
2016/5/11 8:00	18	2	2
2016/5/11 8:30	18	2	2
2016/5/11 9:00	17	2	2
2016/5/11 9:30	17	2	2
2016/5/11 10:00	17	2	2
2016/5/11 10:30	17	2	2
2016/5/11 11:00	17	2	2
2016/5/11 11:30	17	2	2
2016/5/11 12:00	18	1	2
2016/5/11 12:30	18	1	2
2016/5/11 13:00	17	1	2
2016/5/11 13:30	18	1	2
2016/5/11 14:00	18	1	2
2016/5/11 14:30	17	1	2
2016/5/11 15:00	17	1	2
2016/5/11 15:30	18	1	2
2016/5/11 16:00	17	1	2
2016/5/11 16:30	17	1	2
2016/5/11 17:00	17	1	2
2016/5/11 17:30	17	1	2
2016/5/11 18:00	18	1	2
2016/5/11 18:30	17	1	2
2016/5/11 19:00	17	1	2
2016/5/11 19:30	18	1	2
2016/5/11 20:00	17	1	2
2016/5/11 20:30	18	1	2
2016/5/11 21:00	18	1	2
2016/5/11 21:30	18	1	2
2016/5/11 22:00	18	1	2
2016/5/11 22:30	18	1	2
2016/5/11 23:00	18	1	2
2016/5/11 23:30	18	1	2

福島第一原子力発電所 モニタリングポスト空間線量率

単位: $\mu\text{Sv/h}$

単位: m/s

日時	MP								スタック		感雨
	MP-1	MP-2	MP-3	MP-4	MP-5	MP-6	MP-7	MP-8	風向	風速	
2016/5/11 8:00	1.523	2.378	2.376	2.201	2.298	0.646	1.184	1.037	-	CALM	有
2016/5/11 8:10	1.523	2.372	2.372	2.199	2.295	0.644	1.186	1.040	-	CALM	有
2016/5/11 8:20	1.520	2.373	2.376	2.196	2.296	0.646	1.188	1.039	北東	1.4	有
2016/5/11 8:30	1.522	2.373	2.375	2.197	2.299	0.646	1.187	1.039	北北東	1.7	無
2016/5/11 8:40	1.525	2.377	2.377	2.202	2.297	0.647	1.186	1.039	北北東	1.2	無
2016/5/11 8:50	1.522	2.375	2.376	2.198	2.298	0.646	1.187	1.039	東北東	1.2	無
2016/5/11 9:00	1.523	2.373	2.372	2.202	2.300	0.645	1.187	1.038	東北東	1.4	無
2016/5/11 9:10	1.522	2.378	2.376	2.202	2.304	0.644	1.188	1.038	東北東	2.0	有
2016/5/11 9:20	1.523	2.383	2.377	2.198	2.302	0.648	1.188	1.039	北東	1.7	無
2016/5/11 9:30	1.520	2.382	2.380	2.202	2.301	0.645	1.187	1.041	東北東	1.4	無
2016/5/11 9:40	1.525	2.383	2.379	2.200	2.304	0.646	1.187	1.040	東	1.4	無
2016/5/11 9:50	1.527	2.383	2.382	2.205	2.309	0.645	1.188	1.040	北東	1.4	無
2016/5/11 10:00	1.522	2.387	2.384	2.206	2.310	0.646	1.186	1.039	東	1.9	無
2016/5/11 10:10	1.525	2.382	2.385	2.206	2.309	0.647	1.189	1.041	北東	1.5	無
2016/5/11 10:20	1.525	2.383	2.388	2.206	2.310	0.648	1.188	1.040	北北東	2.5	有
2016/5/11 10:30	1.527	2.388	2.384	2.207	2.309	0.647	1.187	1.041	北東	2.8	有
2016/5/11 10:40	1.527	2.387	2.386	2.208	2.312	0.647	1.189	1.038	北北東	2.8	無
2016/5/11 10:50	1.527	2.388	2.387	2.208	2.322	0.647	1.188	1.039	北北東	2.3	無
2016/5/11 11:00	1.530	2.388	2.387	2.208	2.313	0.647	1.190	1.039	北北東	2.0	有
2016/5/11 11:10	1.530	2.392	2.386	2.207	2.314	0.649	1.190	1.036	北	2.3	有
2016/5/11 11:20	1.525	2.387	2.381	2.209	2.316	0.648	1.193	1.040	北	2.0	有
2016/5/11 11:30	1.527	2.390	2.384	2.207	2.311	0.648	1.190	1.039	北北東	1.7	有
2016/5/11 11:40	1.530	2.388	2.384	2.207	2.315	0.649	1.190	1.040	北	2.0	有
2016/5/11 11:50	1.532	2.387	2.387	2.208	2.315	0.648	1.188	1.040	北北東	1.7	無
2016/5/11 12:00	1.528	2.390	2.389	2.205	2.317	0.648	1.190	1.038	北	1.7	無
2016/5/11 12:10	1.527	2.387	2.390	2.210	2.315	0.649	1.192	1.041	北北西	2.2	無
2016/5/11 12:20	1.530	2.387	2.392	2.208	2.314	0.646	1.190	1.042	北	1.9	無
2016/5/11 12:30	1.532	2.392	2.390	2.209	2.315	0.650	1.190	1.042	北	2.2	無
2016/5/11 12:40	1.532	2.392	2.394	2.209	2.319	0.648	1.191	1.042	北	2.6	無
2016/5/11 12:50	1.530	2.388	2.392	2.212	2.319	0.649	1.190	1.043	北	3.6	無
2016/5/11 13:00	1.533	2.392	2.394	2.211	2.323	0.646	1.190	1.043	北	3.8	無
2016/5/11 13:10	1.530	2.393	2.393	2.212	2.326	0.648	1.192	1.041	北	3.3	無
2016/5/11 13:20	1.527	2.392	2.395	2.213	2.326	0.649	1.189	1.043	北北西	2.5	無
2016/5/11 13:30	1.533	2.393	2.393	2.214	2.323	0.650	1.191	1.042	北北西	3.2	無
2016/5/11 13:40	1.530	2.395	2.396	2.209	2.320	0.649	1.194	1.042	北	0.6	無
2016/5/11 13:50	1.530	2.395	2.398	2.211	2.322	0.650	1.194	1.040	西	0.8	無
2016/5/11 14:00	1.530	2.393	2.395	2.212	2.330	0.646	1.193	1.040	西北西	1.1	無

日時	MP								スタック		感雨
	MP-1	MP-2	MP-3	MP-4	MP-5	MP-6	MP-7	MP-8	風向	風速	
2016/5/11 14:10	1.532	2.393	2.400	2.216	2.327	0.648	1.189	1.043	西北西	1.4	有
2016/5/11 14:20	1.533	2.392	2.396	2.212	2.320	0.650	1.191	1.040	西北西	1.2	有
2016/5/11 14:30	1.530	2.387	2.392	2.210	2.320	0.649	1.192	1.039	-	CALM	有
2016/5/11 14:40	1.535	2.388	2.391	2.212	2.320	0.650	1.190	1.040	北北東	1.5	有
2016/5/11 14:50	1.535	2.392	2.390	2.211	2.320	0.647	1.191	1.039	北北東	1.1	有
2016/5/11 15:00	1.532	2.390	2.390	2.210	2.320	0.647	1.192	1.038	北	0.6	無
2016/5/11 15:10	1.532	2.387	2.393	2.215	2.320	0.648	1.191	1.039	南	0.6	無
2016/5/11 15:20	1.530	2.390	2.392	2.215	2.320	0.650	1.193	1.040	南南東	0.6	無
2016/5/11 15:30	1.530	2.392	2.394	2.214	2.322	0.650	1.194	1.041	-	CALM	無
2016/5/11 15:40	1.530	2.392	2.392	2.213	2.322	0.649	1.193	1.043	北東	1.2	無
2016/5/11 15:50	1.530	2.392	2.393	2.213	2.323	0.649	1.192	1.042	北	1.4	無
2016/5/11 16:00	1.532	2.393	2.392	2.215	2.325	0.649	1.191	1.039	北北西	1.2	無
2016/5/11 16:10	1.530	2.397	2.393	2.213	2.329	0.651	1.192	1.042	北北西	1.4	有
2016/5/11 16:20	1.528	2.397	2.397	2.214	2.326	0.651	1.191	1.044	北	1.4	有
2016/5/11 16:30	1.532	2.395	2.391	2.212	2.326	0.650	1.190	1.041	北北東	2.0	有
2016/5/11 16:40	1.532	2.395	2.394	2.214	2.325	0.651	1.192	1.043	北北東	2.0	有
2016/5/11 16:50	1.530	2.395	2.391	2.212	2.326	0.649	1.191	1.043	北	1.4	無
2016/5/11 17:00	1.532	2.393	2.392	2.212	2.330	0.650	1.191	1.043	北北東	0.9	有
2016/5/11 17:10	1.532	2.393	2.396	2.216	2.330	0.650	1.195	1.044	北	2.0	有
2016/5/11 17:20	1.532	2.393	2.393	2.214	2.329	0.651	1.193	1.042	北北西	2.2	無
2016/5/11 17:30	1.532	2.397	2.395	2.214	2.326	0.650	1.191	1.043	北北西	2.3	無
2016/5/11 17:40	1.530	2.393	2.397	2.213	2.330	0.650	1.194	1.041	北北西	3.5	無
2016/5/11 17:50	1.530	2.393	2.395	2.216	2.327	0.650	1.196	1.043	北北西	2.9	無
2016/5/11 18:00	1.530	2.397	2.398	2.216	2.328	0.650	1.192	1.042	北北西	1.1	無
2016/5/11 18:10	1.530	2.398	2.396	2.215	2.331	0.651	1.195	1.041	北北西	1.4	無
2016/5/11 18:20	1.530	2.395	2.398	2.215	2.331	0.650	1.194	1.042	北北西	0.8	無
2016/5/11 18:30	1.530	2.395	2.400	2.214	2.330	0.650	1.195	1.040	北北西	2.3	無
2016/5/11 18:40	1.533	2.395	2.400	2.218	2.329	0.651	1.194	1.041	北北西	3.6	無
2016/5/11 18:50	1.533	2.400	2.397	2.216	2.333	0.649	1.192	1.041	北北西	3.0	無
2016/5/11 19:00	1.533	2.395	2.398	2.219	2.332	0.652	1.196	1.041	北北西	3.1	無
2016/5/11 19:10	1.533	2.398	2.403	2.216	2.335	0.650	1.195	1.044	北西	4.5	無
2016/5/11 19:20	1.532	2.397	2.396	2.215	2.333	0.650	1.191	1.044	北西	3.8	無
2016/5/11 19:30	1.532	2.398	2.397	2.217	2.334	0.650	1.195	1.043	西	3.0	無
2016/5/11 19:40	1.533	2.397	2.402	2.217	2.332	0.651	1.193	1.044	北西	0.6	無
2016/5/11 19:50	1.532	2.392	2.398	2.214	2.334	0.649	1.195	1.042	西北西	2.0	無
2016/5/11 20:00	1.532	2.393	2.401	2.219	2.335	0.652	1.196	1.043	西	3.3	無

日時	MP								スタック		感雨
	MP-1	MP-2	MP-3	MP-4	MP-5	MP-6	MP-7	MP-8	風向	風速	
2016/5/11 20:10	1.532	2.397	2.401	2.218	2.334	0.650	1.196	1.042	西北西	3.9	無
2016/5/11 20:20	1.532	2.398	2.404	2.218	2.333	0.651	1.196	1.044	西北西	7.5	無
2016/5/11 20:30	1.533	2.397	2.404	2.221	2.339	0.653	1.197	1.043	西北西	8.7	無
2016/5/11 20:40	1.530	2.400	2.401	2.221	2.335	0.652	1.197	1.045	西北西	7.6	無
2016/5/11 20:50	1.537	2.400	2.402	2.223	2.336	0.651	1.197	1.043	西北西	7.3	無
2016/5/11 21:00	1.538	2.403	2.402	2.223	2.338	0.651	1.196	1.042	西北西	6.7	無
2016/5/11 21:10	1.537	2.402	2.404	2.226	2.340	0.655	1.196	1.044	西北西	8.3	無
2016/5/11 21:20	1.537	2.402	2.405	2.225	2.335	0.652	1.196	1.046	西北西	9.3	無
2016/5/11 21:30	1.538	2.407	2.409	2.228	2.337	0.653	1.195	1.044	西北西	11.6	無
2016/5/11 21:40	1.540	2.408	2.410	2.229	2.343	0.652	1.196	1.046	西北西	12.0	無
2016/5/11 21:50	1.537	2.407	2.409	2.235	2.336	0.653	1.197	1.044	西北西	10.7	無
2016/5/11 22:00	1.543	2.408	2.414	2.232	2.343	0.652	1.197	1.045	西北西	11.1	無
2016/5/11 22:10	1.543	2.407	2.414	2.234	2.339	0.652	1.197	1.043	西北西	6.8	無
2016/5/11 22:20	1.542	2.407	2.413	2.233	2.344	0.653	1.196	1.045	西	4.9	無
2016/5/11 22:30	1.542	2.410	2.412	2.236	2.344	0.652	1.197	1.045	西北西	5.5	無
2016/5/11 22:40	1.540	2.410	2.417	2.235	2.347	0.654	1.198	1.047	西北西	7.4	無
2016/5/11 22:50	1.542	2.408	2.414	2.234	2.344	0.653	1.198	1.045	西北西	8.7	無
2016/5/11 23:00	1.543	2.410	2.415	2.234	2.347	0.655	1.201	1.045	西北西	8.5	無
2016/5/11 23:10	1.540	2.412	2.416	2.235	2.348	0.655	1.199	1.046	西北西	8.9	無
2016/5/11 23:20	1.542	2.415	2.416	2.235	2.347	0.655	1.198	1.047	西北西	8.9	無
2016/5/11 23:30	1.545	2.415	2.415	2.238	2.347	0.656	1.197	1.045	西北西	10.0	無
2016/5/11 23:40	1.545	2.415	2.419	2.235	2.347	0.655	1.198	1.047	西北西	10.1	無
2016/5/11 23:50	1.547	2.415	2.419	2.240	2.347	0.654	1.199	1.045	西北西	9.8	無
2016/5/12 0:00	1.545	2.417	2.422	2.242	2.350	0.656	1.201	1.047	西北西	9.6	無
2016/5/12 0:10	1.547	2.418	2.421	2.238	2.344	0.653	1.199	1.047	西北西	11.3	無
2016/5/12 0:20	1.543	2.418	2.425	2.242	2.352	0.654	1.198	1.046	西北西	11.7	無
2016/5/12 0:30	1.543	2.420	2.424	2.243	2.354	0.657	1.199	1.048	西北西	9.8	無
2016/5/12 0:40	1.545	2.418	2.422	2.246	2.349	0.653	1.201	1.048	西北西	13.9	無
2016/5/12 0:50	1.543	2.418	2.426	2.243	2.351	0.656	1.200	1.047	西北西	12.0	無
2016/5/12 1:00	1.550	2.422	2.424	2.245	2.352	0.654	1.199	1.048	西北西	12.4	無
2016/5/12 1:10	1.547	2.420	2.429	2.246	2.353	0.656	1.200	1.047	西北西	11.6	無
2016/5/12 1:20	1.545	2.420	2.426	2.245	2.355	0.655	1.203	1.047	西北西	10.1	無
2016/5/12 1:30	1.545	2.420	2.427	2.247	2.353	0.654	1.200	1.045	西北西	8.7	無
2016/5/12 1:40	1.547	2.422	2.424	2.250	2.355	0.655	1.202	1.047	西北西	8.3	無
2016/5/12 1:50	1.545	2.420	2.427	2.245	2.355	0.655	1.201	1.047	西北西	8.8	無
2016/5/12 2:00	1.550	2.422	2.429	2.251	2.357	0.656	1.200	1.047	西北西	8.3	無

日時	MP								スタック		感雨
	MP-1	MP-2	MP-3	MP-4	MP-5	MP-6	MP-7	MP-8	風向	風速	
2016/5/12 2:10	1.550	2.423	2.429	2.247	2.358	0.658	1.202	1.049	西北西	8.7	無
2016/5/12 2:20	1.548	2.423	2.433	2.249	2.356	0.656	1.202	1.049	西北西	11.3	無
2016/5/12 2:30	1.545	2.422	2.430	2.250	2.358	0.655	1.202	1.048	北西	8.1	無
2016/5/12 2:40	1.547	2.423	2.429	2.249	2.357	0.656	1.200	1.050	北西	9.4	無
2016/5/12 2:50	1.547	2.425	2.432	2.252	2.359	0.652	1.202	1.050	北西	7.2	無
2016/5/12 3:00	1.547	2.427	2.433	2.252	2.355	0.655	1.204	1.048	北西	9.2	無
2016/5/12 3:10	1.550	2.423	2.433	2.253	2.362	0.654	1.203	1.049	西北西	9.9	無
2016/5/12 3:20	1.550	2.425	2.431	2.247	2.357	0.656	1.202	1.051	北西	7.9	無
2016/5/12 3:30	1.547	2.428	2.434	2.251	2.363	0.655	1.202	1.050	北	4.4	無
2016/5/12 3:40	1.547	2.423	2.436	2.252	2.360	0.655	1.203	1.048	北	4.5	無
2016/5/12 3:50	1.550	2.425	2.431	2.253	2.359	0.656	1.202	1.051	北西	6.3	無
2016/5/12 4:00	1.547	2.427	2.432	2.250	2.362	0.656	1.202	1.048	西北西	6.0	無
2016/5/12 4:10	1.547	2.425	2.433	2.252	2.364	0.655	1.202	1.049	北西	6.3	無
2016/5/12 4:20	1.548	2.425	2.433	2.255	2.361	0.654	1.203	1.050	北西	4.9	無
2016/5/12 4:30	1.545	2.427	2.434	2.248	2.364	0.653	1.204	1.050	北北西	4.1	無
2016/5/12 4:40	1.548	2.427	2.434	2.251	2.363	0.655	1.204	1.048	北西	4.5	無
2016/5/12 4:50	1.548	2.425	2.434	2.254	2.361	0.655	1.204	1.049	北西	6.0	無
2016/5/12 5:00	1.548	2.427	2.437	2.252	2.363	0.653	1.205	1.048	北西	6.8	無
2016/5/12 5:10	1.547	2.425	2.436	2.253	2.361	0.655	1.203	1.049	北西	6.2	無
2016/5/12 5:20	1.545	2.425	2.440	2.251	2.361	0.653	1.205	1.048	北西	6.0	無
2016/5/12 5:30	1.548	2.425	2.437	2.254	2.366	0.650	1.205	1.048	北西	6.3	無
2016/5/12 5:40	1.548	2.423	2.440	2.256	2.368	0.652	1.204	1.049	北西	7.3	無
2016/5/12 5:50	1.548	2.428	2.436	2.255	2.368	0.652	1.206	1.048	北西	7.4	無
2016/5/12 6:00	1.548	2.430	2.437	2.256	2.369	0.653	1.206	1.049	西北西	7.1	無
2016/5/12 6:10	1.552	2.427	2.438	2.253	2.369	0.653	1.205	1.050	北西	5.4	無
2016/5/12 6:20	1.548	2.430	2.442	2.258	2.370	0.655	1.207	1.050	北西	2.3	無
2016/5/12 6:30	1.550	2.432	2.439	2.256	2.369	0.653	1.206	1.049	北北西	2.3	無
2016/5/12 6:40	1.550	2.428	2.440	2.258	2.366	0.654	1.207	1.049	北北西	2.0	無
2016/5/12 6:50	1.550	2.432	2.439	2.258	2.370	0.654	1.205	1.050	北	2.6	無
2016/5/12 7:00	1.550	2.432	2.443	2.258	2.369	0.651	1.208	1.048	北北西	2.8	無
2016/5/12 7:10	1.550	2.432	2.443	2.260	2.370	0.653	1.208	1.051	北西	4.1	無
2016/5/12 7:20	1.552	2.435	2.445	2.259	2.373	0.651	1.208	1.049	西北西	3.8	無
2016/5/12 7:30	1.552	2.435	2.446	2.260	2.375	0.650	1.207	1.050	西北西	4.6	無
2016/5/12 7:40	1.548	2.438	2.445	2.262	2.374	0.650	1.207	1.052	西北西	4.8	無
2016/5/12 7:50	1.552	2.437	2.445	2.261	2.372	0.650	1.207	1.049	西北西	1.9	無
2016/5/12 8:00	1.550	2.438	2.449	2.259	2.376	0.651	1.206	1.050	西	4.6	無

風速が0.5m/s未満の場合「CALM」(静穏)、この時の風向を「-」と表記する。

Monitoring data by a monitoring car* at Fukushima Daiichi Nuclear Power Station (μ Sv/h)

* The data from monitoring car may deficit as the vehicle may change monitoring point.

*About the direction of the wind and the wind velocity,we are measuring with the weather observation meter of the 10m higher.

*"-": the wind velocity/"CALM":the wind direction is below 0.5m/s.

Measuring Point	Measurement Date	γ Ray	Neutron Ray	Weather	Wind Direction	Wind Velocity (m/s)
West Gate	2016/5/11 0:00	1.0	<0.01	Cloudy	NNW	2.1
West Gate	2016/5/11 0:10	1.0	<0.01	Rain	NNW	2.6
West Gate	2016/5/11 0:20	1.0	<0.01	Cloudy	NNW	2.6
West Gate	2016/5/11 0:30	1.0	<0.01	Rain	NNW	2.5
West Gate	2016/5/11 0:40	1.0	<0.01	Rain	NNW	1.5
West Gate	2016/5/11 0:50	1.0	<0.01	Rain	NNW	2.0
West Gate	2016/5/11 1:00	1.0	<0.01	Rain	NNW	1.4
West Gate	2016/5/11 1:10	1.0	<0.01	Rain	NNW	1.1
West Gate	2016/5/11 1:20	1.0	<0.01	Cloudy	NNW	1.4
West Gate	2016/5/11 1:30	1.0	<0.01	Cloudy	NNW	2.0
West Gate	2016/5/11 1:40	1.0	<0.01	Cloudy	NNW	1.9
West Gate	2016/5/11 1:50	1.0	<0.01	Rain	NNW	1.3
West Gate	2016/5/11 2:00	1.0	<0.01	Rain	NNW	1.4
West Gate	2016/5/11 2:10	1.0	<0.01	Rain	NNW	1.3
West Gate	2016/5/11 2:20	1.0	<0.01	Rain	N	1.1
West Gate	2016/5/11 2:30	1.0	<0.01	Rain	NNW	1.2
West Gate	2016/5/11 2:40	1.0	<0.01	Cloudy	NNW	0.6
West Gate	2016/5/11 2:50	1.0	<0.01	Rain	-	CALM
West Gate	2016/5/11 3:00	1.0	<0.01	Rain	-	CALM
West Gate	2016/5/11 3:10	1.0	<0.01	Rain	NNE	0.6
West Gate	2016/5/11 3:20	1.0	<0.01	Rain	NE	0.8
West Gate	2016/5/11 3:30	1.0	<0.01	Cloudy	NE	0.7
West Gate	2016/5/11 3:40	1.0	<0.01	Rain	NE	0.9
West Gate	2016/5/11 3:50	1.0	<0.01	Cloudy	NNE	1.1
West Gate	2016/5/11 4:00	1.0	<0.01	Cloudy	NNE	1.2
West Gate	2016/5/11 4:10	1.0	<0.01	Cloudy	NNE	1.0
West Gate	2016/5/11 4:20	1.0	<0.01	Cloudy	NNE	1.0
West Gate	2016/5/11 4:30	1.0	<0.01	Cloudy	-	CALM
West Gate	2016/5/11 4:40	1.0	<0.01	Cloudy	-	CALM
West Gate	2016/5/11 4:50	1.0	<0.01	Rain	-	CALM
West Gate	2016/5/11 5:00	1.0	<0.01	Rain	-	CALM
West Gate	2016/5/11 5:10	1.0	<0.01	Rain	-	CALM
West Gate	2016/5/11 5:20	1.0	<0.01	Rain	-	CALM
West Gate	2016/5/11 5:30	1.0	<0.01	Cloudy	SE	0.6
West Gate	2016/5/11 5:40	1.0	<0.01	Cloudy	S	0.7
West Gate	2016/5/11 5:50	1.0	<0.01	Rain	SE	0.6
West Gate	2016/5/11 6:00	1.0	<0.01	Rain	E	0.6
West Gate	2016/5/11 6:10	1.0	<0.01	Rain	ESE	0.5
West Gate	2016/5/11 6:20	1.0	<0.01	Rain	-	CALM
West Gate	2016/5/11 6:30	0.9	<0.01	Rain	-	CALM
West Gate	2016/5/11 6:40	0.9	<0.01	Cloudy	SSE	0.6
West Gate	2016/5/11 6:50	0.9	<0.01	Cloudy	ESE	0.9
West Gate	2016/5/11 7:00	0.9	<0.01	Cloudy	-	CALM
West Gate	2016/5/11 7:10	1.0	<0.01	Rain	ESE	0.7
West Gate	2016/5/11 7:20	0.9	<0.01	Rain	E	0.5
West Gate	2016/5/11 7:30	0.9	<0.01	Cloudy	-	CALM
West Gate	2016/5/11 7:40	1.0	<0.01	Cloudy	NNE	0.7
West Gate	2016/5/11 7:50	0.9	<0.01	Rain	ENE	0.6
West Gate	2016/5/11 8:00	0.9	<0.01	Rain	ESE	1.1
West Gate	2016/5/11 8:10	0.9	<0.01	Rain	ENE	0.8
West Gate	2016/5/11 8:20	1.0	<0.01	Rain	ENE	1.1
West Gate	2016/5/11 8:30	1.0	<0.01	Cloudy	NE	1.3
West Gate	2016/5/11 8:40	1.0	<0.01	Cloudy	ENE	1.4
West Gate	2016/5/11 8:50	1.0	<0.01	Cloudy	ENE	1.1
West Gate	2016/5/11 9:00	0.9	<0.01	Cloudy	ENE	1.2
West Gate	2016/5/11 9:10	0.9	<0.01	Rain	ENE	1.7
West Gate	2016/5/11 9:20	0.9	<0.01	Cloudy	ENE	1.4
West Gate	2016/5/11 9:30	1.0	<0.01	Cloudy	ENE	1.2
West Gate	2016/5/11 9:40	0.9	<0.01	Cloudy	ENE	1.3
West Gate	2016/5/11 9:50	0.9	<0.01	Cloudy	ENE	1.7
West Gate	2016/5/11 10:00	1.0	<0.01	Cloudy	E	1.7
West Gate	2016/5/11 10:10	1.0	<0.01	Cloudy	ENE	1.4
West Gate	2016/5/11 10:20	1.0	<0.01	Rain	NE	2.2
West Gate	2016/5/11 10:30	1.0	<0.01	Rain	NE	2.2
West Gate	2016/5/11 10:40	1.0	<0.01	Cloudy	NNE	2.7
West Gate	2016/5/11 10:50	1.0	<0.01	Cloudy	NE	2.3
West Gate	2016/5/11 11:00	1.0	<0.01	Rain	NE	2.1
West Gate	2016/5/11 11:10	1.0	<0.01	Rain	NNE	2.2

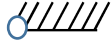

Measuring Point	Measurement Date	γ Ray	Neutron Ray	Weather	Wind Direction	Wind Velocity (m/s)
West Gate	2016/5/11 11:20	1.0	<0.01	Rain	NE	1.6
West Gate	2016/5/11 11:30	1.0	<0.01	Rain	NE	2.0
West Gate	2016/5/11 11:40	1.0	<0.01	Rain	NNE	1.9
West Gate	2016/5/11 11:50	1.0	<0.01	Cloudy	NE	1.9
West Gate	2016/5/11 12:00	1.0	<0.01	Cloudy	NNE	1.9
West Gate	2016/5/11 12:10	1.0	<0.01	Cloudy	NNE	1.4
West Gate	2016/5/11 12:20	0.9	<0.01	Cloudy	NNE	1.2
West Gate	2016/5/11 12:30	1.0	<0.01	Cloudy	NE	1.8
West Gate	2016/5/11 12:40	1.0	<0.01	Cloudy	NE	2.3
West Gate	2016/5/11 12:50	1.0	<0.01	Cloudy	NNE	1.9
West Gate	2016/5/11 13:00	1.0	<0.01	Cloudy	NNE	1.7
West Gate	2016/5/11 13:10	1.0	<0.01	Cloudy	NNE	2.0
West Gate	2016/5/11 13:20	1.0	<0.01	Cloudy	N	1.7
West Gate	2016/5/11 13:30	1.0	<0.01	Cloudy	N	1.8
West Gate	2016/5/11 13:40	1.0	<0.01	Cloudy	NE	1.2
West Gate	2016/5/11 13:50	1.0	<0.01	Cloudy	E	1.2
West Gate	2016/5/11 14:00	1.0	<0.01	Cloudy	NNE	1.3
West Gate	2016/5/11 14:10	1.0	<0.01	Rain	NNE	1.0
West Gate	2016/5/11 14:20	1.0	<0.01	Rain	NE	1.9
West Gate	2016/5/11 14:30	1.0	<0.01	Rain	NE	2.1
West Gate	2016/5/11 14:40	1.0	<0.01	Rain	NNE	2.6
West Gate	2016/5/11 14:50	1.0	<0.01	Rain	NE	1.9
West Gate	2016/5/11 15:00	1.0	<0.01	Cloudy	NE	1.3
West Gate	2016/5/11 15:10	1.0	<0.01	Cloudy	NE	0.8
West Gate	2016/5/11 15:20	1.0	<0.01	Cloudy	ENE	0.9
West Gate	2016/5/11 15:30	1.0	<0.01	Cloudy	ENE	1.7
West Gate	2016/5/11 15:40	1.0	<0.01	Cloudy	NE	1.6
West Gate	2016/5/11 15:50	1.0	<0.01	Cloudy	NNE	1.5
West Gate	2016/5/11 16:00	1.0	<0.01	Cloudy	N	0.8
West Gate	2016/5/11 16:10	1.0	<0.01	Rain	NNE	1.4
West Gate	2016/5/11 16:20	1.0	<0.01	Rain	NE	1.6
West Gate	2016/5/11 16:30	1.0	<0.01	Rain	NE	2.3
West Gate	2016/5/11 16:40	1.0	<0.01	Rain	NNE	1.5
West Gate	2016/5/11 16:50	0.9	<0.01	Cloudy	NNE	1.2
West Gate	2016/5/11 17:00	1.0	<0.01	Rain	NNE	1.0
West Gate	2016/5/11 17:10	1.0	<0.01	Rain	NNE	1.4
West Gate	2016/5/11 17:20	1.0	<0.01	Cloudy	NNW	0.5
West Gate	2016/5/11 17:30	1.0	<0.01	Cloudy	NW	0.8
West Gate	2016/5/11 17:40	1.0	<0.01	Cloudy	N	1.2
West Gate	2016/5/11 17:50	1.0	<0.01	Cloudy	N	0.6
West Gate	2016/5/11 18:00	1.0	<0.01	Cloudy	-	CALM
West Gate	2016/5/11 18:10	1.0	<0.01	Cloudy	ENE	1.0
West Gate	2016/5/11 18:20	1.0	<0.01	Cloudy	ENE	1.4
West Gate	2016/5/11 18:30	0.9	<0.01	Cloudy	NNE	1.0
West Gate	2016/5/11 18:40	1.0	<0.01	Cloudy	N	1.0
West Gate	2016/5/11 18:50	1.0	<0.01	Cloudy	ENE	0.5
West Gate	2016/5/11 19:00	1.0	<0.01	Cloudy	NE	1.2
West Gate	2016/5/11 19:10	1.0	<0.01	Cloudy	NNE	0.9
West Gate	2016/5/11 19:20	1.0	<0.01	Cloudy	-	CALM
West Gate	2016/5/11 19:30	1.0	<0.01	Cloudy	ESE	1.0
West Gate	2016/5/11 19:40	1.0	<0.01	Cloudy	ENE	1.7
West Gate	2016/5/11 19:50	1.0	<0.01	Cloudy	ENE	0.7
West Gate	2016/5/11 20:00	1.0	<0.01	Cloudy	ENE	0.5
West Gate	2016/5/11 20:10	1.0	<0.01	Cloudy	E	0.9
West Gate	2016/5/11 20:20	1.0	<0.01	Cloudy	SW	0.7
West Gate	2016/5/11 20:30	1.0	<0.01	Cloudy	W	3.0
West Gate	2016/5/11 20:40	1.0	<0.01	Cloudy	WNW	3.0
West Gate	2016/5/11 20:50	1.0	<0.01	Cloudy	WNW	3.0
West Gate	2016/5/11 21:00	1.0	<0.01	Cloudy	W	2.2
West Gate	2016/5/11 21:10	1.0	<0.01	Cloudy	W	2.8
West Gate	2016/5/11 21:20	1.0	<0.01	Cloudy	W	3.6
West Gate	2016/5/11 21:30	1.0	<0.01	Cloudy	WNW	4.4
West Gate	2016/5/11 21:40	1.0	<0.01	Cloudy	WNW	5.7
West Gate	2016/5/11 21:50	1.0	<0.01	Cloudy	W	4.5
West Gate	2016/5/11 22:00	1.0	<0.01	Cloudy	WNW	4.6
West Gate	2016/5/11 22:10	1.0	<0.01	Cloudy	W	3.1
West Gate	2016/5/11 22:20	1.0	<0.01	Cloudy	W	2.3
West Gate	2016/5/11 22:30	1.0	<0.01	Cloudy	WNW	2.7
West Gate	2016/5/11 22:40	1.0	<0.01	Cloudy	W	2.9
West Gate	2016/5/11 22:50	1.0	<0.01	Cloudy	WNW	3.8
West Gate	2016/5/11 23:00	1.0	<0.01	Cloudy	WNW	4.3
West Gate	2016/5/11 23:10	1.0	<0.01	Cloudy	WNW	4.3
West Gate	2016/5/11 23:20	1.0	<0.01	Cloudy	WNW	4.4
West Gate	2016/5/11 23:30	1.0	<0.01	Cloudy	WNW	4.6
West Gate	2016/5/11 23:40	1.0	<0.01	Cloudy	WNW	4.2
West Gate	2016/5/11 23:50	1.0	<0.01	Cloudy	WNW	5.1

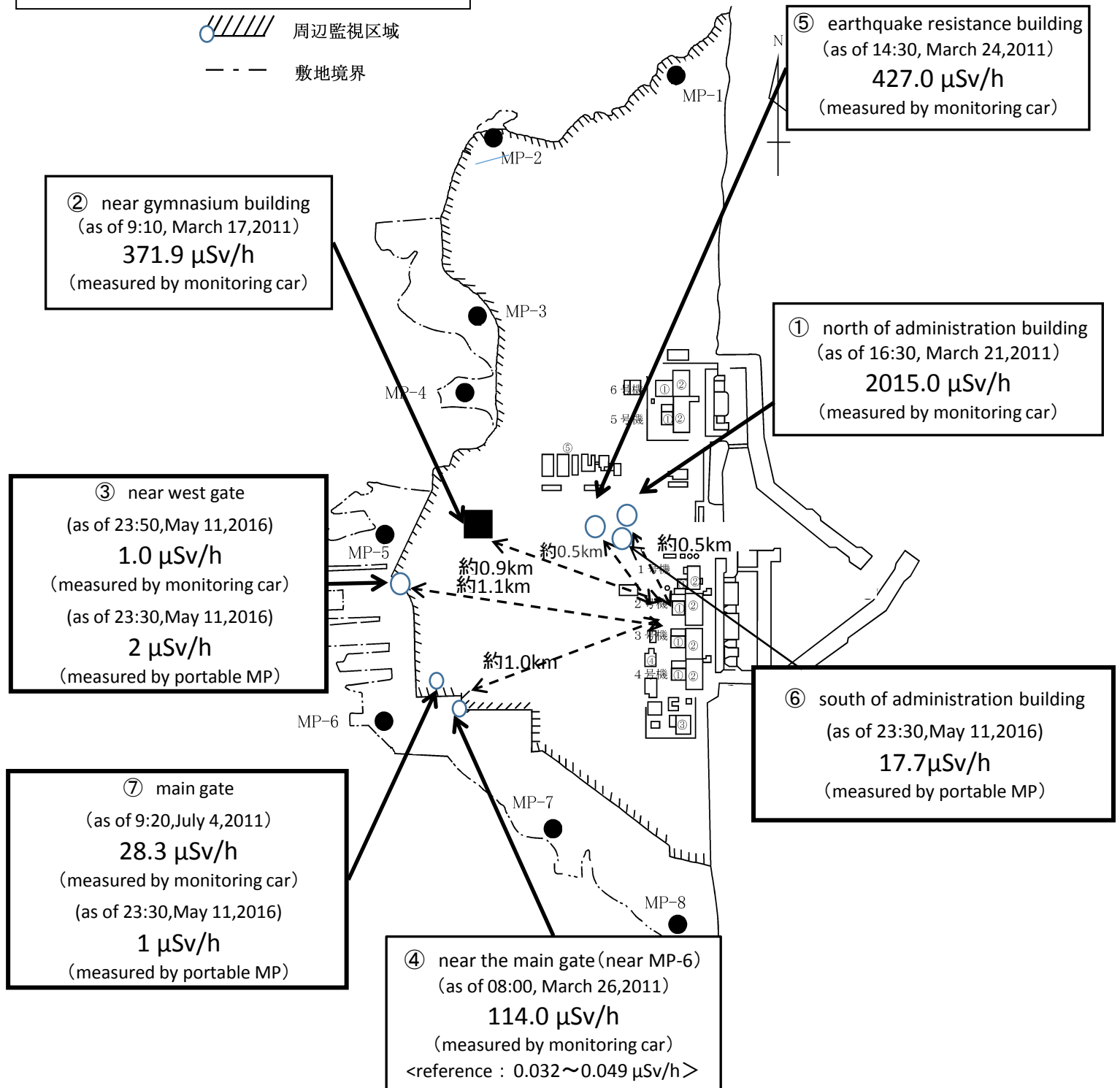
Fukushima Daiichi Nuclear Power Plant

2016/5/11

周辺監視区域: supervised outside area
敷地境界: site boundary

as of 23:50

 周辺監視区域
 敷地境界



※Reference data indicate the normal fluctuation range of airborne radiation rate.