

Fixed point Monitoring Status by Temporary Monitoring Post at Fukushima Daiichi Nuclear Power Station

Date	Radiation Dose Rate (μ Sv/h) At the Main Buiding	Radiation Dose Rate (μ Sv/h) At the Main Gate	Radiation Dose Rate (μ Sv/h) At the West Gate
2016/5/10 0:00	18	2	2
2016/5/10 0:30	18	2	2
2016/5/10 1:00	18	2	2
2016/5/10 1:30	18	2	2
2016/5/10 2:00	18	2	2
2016/5/10 2:30	18	2	2
2016/5/10 3:00	18	2	2
2016/5/10 3:30	18	2	2
2016/5/10 4:00	18	2	2
2016/5/10 4:30	17	2	2
2016/5/10 5:00	18	2	2
2016/5/10 5:30	18	2	2
2016/5/10 6:00	18	2	2
2016/5/10 6:30	17	2	2
2016/5/10 7:00	17	2	2
2016/5/10 7:30	17	2	2
2016/5/10 8:00	17	2	2
2016/5/10 8:30	17	2	2
2016/5/10 9:00	17	2	2
2016/5/10 9:30	17	2	2
2016/5/10 10:00	17	2	2
2016/5/10 10:30	17	2	2
2016/5/10 11:00	17	2	2
2016/5/10 11:30	17	2	2
2016/5/10 12:00	17	2	2
2016/5/10 12:30	17	2	2
2016/5/10 13:00	17	2	2
2016/5/10 13:30	17	2	2
2016/5/10 14:00	17	2	2
2016/5/10 14:30	17	2	2
2016/5/10 15:00	17	2	2
2016/5/10 15:30	17	2	2
2016/5/10 16:00	17	2	2
2016/5/10 16:30	17	2	2
2016/5/10 17:00	17	2	2
2016/5/10 17:30	17	2	2
2016/5/10 18:00	17	2	2
2016/5/10 18:30	17	2	2
2016/5/10 19:00	17	2	2
2016/5/10 19:30	17	2	2
2016/5/10 20:00	17	2	2
2016/5/10 20:30	17	2	2
2016/5/10 21:00	17	2	2
2016/5/10 21:30	17	2	2
2016/5/10 22:00	17	2	2
2016/5/10 22:30	17	2	2
2016/5/10 23:00	17	2	2
2016/5/10 23:30	17	2	2

福島第一原子力発電所 モニタリングポスト空間線量率

単位: $\mu\text{Sv}/\text{h}$

単位: m/s

日時	MP								スタック		感雨
	MP-1	MP-2	MP-3	MP-4	MP-5	MP-6	MP-7	MP-8	風向	風速	
2016/5/10 8:00	1.553	2.432	2.453	2.266	2.386	0.654	1.203	1.049	-	CALM	有
2016/5/10 8:10	1.550	2.428	2.447	2.262	2.380	0.654	1.204	1.047	北	1.1	有
2016/5/10 8:20	1.547	2.422	2.432	2.257	2.378	0.653	1.203	1.048	北	1.2	有
2016/5/10 8:30	1.543	2.418	2.421	2.251	2.370	0.652	1.200	1.045	北	1.2	有
2016/5/10 8:40	1.542	2.408	2.411	2.243	2.362	0.654	1.198	1.044	北	2.0	有
2016/5/10 8:50	1.540	2.403	2.408	2.236	2.353	0.650	1.197	1.044	北	2.3	有
2016/5/10 9:00	1.538	2.402	2.412	2.238	2.351	0.651	1.193	1.042	北北東	2.6	有
2016/5/10 9:10	1.538	2.398	2.408	2.236	2.347	0.650	1.195	1.041	北北東	3.0	有
2016/5/10 9:20	1.533	2.397	2.407	2.231	2.342	0.649	1.193	1.040	北	3.7	有
2016/5/10 9:30	1.533	2.392	2.397	2.228	2.341	0.649	1.192	1.039	北北東	3.8	有
2016/5/10 9:40	1.530	2.390	2.398	2.223	2.334	0.647	1.193	1.041	北	4.4	有
2016/5/10 9:50	1.532	2.388	2.395	2.223	2.334	0.649	1.191	1.039	北	4.1	有
2016/5/10 10:00	1.533	2.390	2.407	2.224	2.333	0.649	1.193	1.038	北	4.7	有
2016/5/10 10:10	1.532	2.388	2.405	2.223	2.338	0.647	1.192	1.039	北	5.3	有
2016/5/10 10:20	1.532	2.388	2.401	2.222	2.335	0.646	1.191	1.037	北	5.0	有
2016/5/10 10:30	1.532	2.388	2.403	2.222	2.329	0.646	1.192	1.038	北	5.1	有
2016/5/10 10:40	1.530	2.383	2.395	2.220	2.322	0.644	1.187	1.039	北	5.4	有
2016/5/10 10:50	1.527	2.382	2.389	2.213	2.317	0.646	1.186	1.036	北	6.1	有
2016/5/10 11:00	1.527	2.380	2.387	2.213	2.311	0.644	1.184	1.035	北	6.8	有
2016/5/10 11:10	1.523	2.378	2.393	2.209	2.313	0.644	1.185	1.038	北	5.9	有
2016/5/10 11:20	1.525	2.377	2.388	2.208	2.311	0.645	1.185	1.036	北	5.6	有
2016/5/10 11:30	1.525	2.372	2.383	2.205	2.302	0.644	1.186	1.036	北	6.2	有
2016/5/10 11:40	1.520	2.373	2.385	2.204	2.299	0.643	1.183	1.035	北北東	6.0	有
2016/5/10 11:50	1.520	2.375	2.384	2.206	2.298	0.643	1.183	1.034	北	6.4	有
2016/5/10 12:00	1.525	2.373	2.386	2.205	2.304	0.644	1.182	1.034	北	6.3	有
2016/5/10 12:10	1.520	2.372	2.383	2.206	2.303	0.642	1.184	1.036	北	7.1	有
2016/5/10 12:20	1.520	2.373	2.386	2.203	2.302	0.644	1.183	1.036	北	6.7	有
2016/5/10 12:30	1.522	2.377	2.381	2.205	2.302	0.644	1.184	1.036	北	6.4	有
2016/5/10 12:40	1.523	2.377	2.384	2.201	2.300	0.644	1.183	1.036	北	6.2	有
2016/5/10 12:50	1.522	2.372	2.383	2.205	2.300	0.644	1.184	1.036	北	5.6	有
2016/5/10 13:00	1.520	2.373	2.379	2.204	2.299	0.645	1.183	1.033	北北西	6.1	有
2016/5/10 13:10	1.523	2.373	2.383	2.203	2.297	0.643	1.182	1.035	北北西	6.0	有
2016/5/10 13:20	1.523	2.375	2.383	2.203	2.295	0.642	1.182	1.037	北北西	3.9	有
2016/5/10 13:30	1.517	2.375	2.380	2.201	2.289	0.643	1.182	1.036	北	4.2	有
2016/5/10 13:40	1.520	2.370	2.377	2.199	2.284	0.643	1.184	1.035	北北西	5.5	有
2016/5/10 13:50	1.518	2.368	2.381	2.197	2.286	0.644	1.184	1.033	北	4.8	有
2016/5/10 14:00	1.522	2.368	2.378	2.200	2.284	0.644	1.183	1.035	北	5.7	有

日時	MP								スタック		感雨
	MP-1	MP-2	MP-3	MP-4	MP-5	MP-6	MP-7	MP-8	風向	風速	
2016/5/10 14:10	1.523	2.373	2.380	2.199	2.285	0.645	1.183	1.035	北	5.9	無
2016/5/10 14:20	1.525	2.370	2.375	2.201	2.285	0.643	1.184	1.035	北	5.4	無
2016/5/10 14:30	1.523	2.368	2.372	2.199	2.286	0.644	1.183	1.035	北	5.7	有
2016/5/10 14:40	1.522	2.370	2.378	2.198	2.281	0.643	1.184	1.036	北	5.4	無
2016/5/10 14:50	1.527	2.368	2.382	2.203	2.283	0.643	1.182	1.036	北	6.4	無
2016/5/10 15:00	1.525	2.373	2.382	2.203	2.286	0.642	1.183	1.035	北	6.5	無
2016/5/10 15:10	1.523	2.375	2.385	2.201	2.292	0.643	1.185	1.037	北	6.2	無
2016/5/10 15:20	1.525	2.377	2.381	2.205	2.292	0.645	1.183	1.037	北	6.1	無
2016/5/10 15:30	1.525	2.375	2.381	2.203	2.293	0.644	1.185	1.035	北北西	6.4	無
2016/5/10 15:40	1.523	2.373	2.377	2.198	2.288	0.643	1.183	1.035	北北西	6.7	有
2016/5/10 15:50	1.520	2.373	2.375	2.195	2.287	0.646	1.183	1.036	北北西	7.6	有
2016/5/10 16:00	1.520	2.365	2.371	2.196	2.284	0.647	1.182	1.034	北北西	7.3	有
2016/5/10 16:10	1.517	2.365	2.371	2.195	2.282	0.646	1.182	1.037	北	6.6	無
2016/5/10 16:20	1.522	2.365	2.375	2.198	2.283	0.644	1.184	1.035	北	6.1	無
2016/5/10 16:30	1.518	2.370	2.374	2.195	2.284	0.643	1.182	1.037	北	6.6	無
2016/5/10 16:40	1.523	2.370	2.375	2.200	2.285	0.644	1.183	1.036	北	6.7	無
2016/5/10 16:50	1.522	2.368	2.380	2.199	2.288	0.645	1.182	1.036	北	6.5	無
2016/5/10 17:00	1.522	2.370	2.377	2.199	2.289	0.645	1.181	1.037	北	7.7	無
2016/5/10 17:10	1.522	2.372	2.379	2.196	2.289	0.643	1.183	1.035	北北西	7.1	無
2016/5/10 17:20	1.520	2.373	2.375	2.196	2.285	0.643	1.182	1.036	北北西	7.0	無
2016/5/10 17:30	1.518	2.370	2.372	2.192	2.281	0.644	1.184	1.036	北	7.5	無
2016/5/10 17:40	1.520	2.372	2.372	2.194	2.281	0.643	1.184	1.034	北北西	6.7	有
2016/5/10 17:50	1.518	2.365	2.370	2.190	2.283	0.645	1.182	1.035	北北西	6.4	有
2016/5/10 18:00	1.517	2.370	2.369	2.193	2.283	0.645	1.182	1.035	北北西	7.1	有
2016/5/10 18:10	1.515	2.370	2.368	2.191	2.283	0.644	1.181	1.034	北北西	7.2	無
2016/5/10 18:20	1.513	2.363	2.366	2.190	2.278	0.644	1.182	1.035	北北西	7.7	有
2016/5/10 18:30	1.513	2.362	2.363	2.187	2.275	0.643	1.180	1.035	北北西	8.2	有
2016/5/10 18:40	1.513	2.362	2.366	2.187	2.275	0.643	1.181	1.036	北北西	7.6	無
2016/5/10 18:50	1.513	2.367	2.369	2.189	2.280	0.643	1.180	1.034	北北西	8.5	無
2016/5/10 19:00	1.513	2.365	2.363	2.187	2.280	0.642	1.180	1.035	北北西	7.6	有
2016/5/10 19:10	1.513	2.367	2.361	2.188	2.279	0.643	1.183	1.036	北北西	7.1	無
2016/5/10 19:20	1.517	2.368	2.367	2.192	2.276	0.644	1.180	1.037	北北西	6.6	無
2016/5/10 19:30	1.515	2.363	2.369	2.188	2.277	0.643	1.181	1.038	北北西	6.3	有
2016/5/10 19:40	1.513	2.363	2.367	2.193	2.281	0.644	1.180	1.038	北北西	7.1	有
2016/5/10 19:50	1.515	2.362	2.365	2.189	2.278	0.644	1.181	1.038	北北西	7.9	有
2016/5/10 20:00	1.512	2.363	2.368	2.191	2.279	0.644	1.180	1.038	北北西	7.4	有

日時	MP								スタック		感雨
	MP-1	MP-2	MP-3	MP-4	MP-5	MP-6	MP-7	MP-8	風向	風速	
2016/5/10 20:10	1.512	2.362	2.366	2.189	2.278	0.643	1.181	1.036	北北西	7.6	無
2016/5/10 20:20	1.515	2.363	2.367	2.188	2.280	0.644	1.180	1.038	北北西	7.9	有
2016/5/10 20:30	1.515	2.367	2.366	2.191	2.281	0.643	1.181	1.037	北北西	7.8	有
2016/5/10 20:40	1.515	2.370	2.367	2.193	2.284	0.646	1.183	1.037	北北西	7.4	有
2016/5/10 20:50	1.518	2.372	2.372	2.193	2.283	0.645	1.183	1.037	北北西	8.7	無
2016/5/10 21:00	1.517	2.373	2.373	2.195	2.285	0.645	1.182	1.040	北北西	7.9	無
2016/5/10 21:10	1.517	2.372	2.372	2.198	2.290	0.645	1.183	1.038	北北西	8.0	無
2016/5/10 21:20	1.518	2.373	2.375	2.194	2.291	0.645	1.184	1.040	北西	7.3	有
2016/5/10 21:30	1.522	2.373	2.377	2.197	2.295	0.648	1.185	1.040	北北西	7.1	有
2016/5/10 21:40	1.523	2.373	2.376	2.196	2.290	0.644	1.185	1.039	北西	7.9	有
2016/5/10 21:50	1.523	2.370	2.374	2.195	2.293	0.646	1.183	1.038	北北西	6.6	有
2016/5/10 22:00	1.518	2.368	2.373	2.197	2.293	0.645	1.183	1.038	北西	7.4	有
2016/5/10 22:10	1.520	2.367	2.370	2.196	2.289	0.644	1.185	1.039	北北西	7.0	有
2016/5/10 22:20	1.522	2.370	2.371	2.198	2.290	0.647	1.185	1.038	北北西	7.3	有
2016/5/10 22:30	1.520	2.373	2.369	2.195	2.286	0.646	1.183	1.039	北西	8.5	有
2016/5/10 22:40	1.518	2.370	2.366	2.193	2.285	0.644	1.183	1.037	北西	7.3	有
2016/5/10 22:50	1.518	2.375	2.373	2.197	2.285	0.645	1.185	1.038	北西	7.2	無
2016/5/10 23:00	1.520	2.373	2.369	2.197	2.289	0.648	1.186	1.039	北北西	8.1	無
2016/5/10 23:10	1.522	2.373	2.376	2.198	2.292	0.647	1.186	1.036	北西	7.5	無
2016/5/10 23:20	1.520	2.375	2.375	2.201	2.287	0.647	1.188	1.039	北北西	6.8	有
2016/5/10 23:30	1.523	2.375	2.380	2.201	2.291	0.647	1.185	1.037	北北西	8.0	有
2016/5/10 23:40	1.523	2.378	2.381	2.204	2.299	0.648	1.186	1.040	北北西	7.3	無
2016/5/10 23:50	1.525	2.383	2.379	2.203	2.302	0.647	1.186	1.039	北北西	7.6	有
2016/5/11 0:00	1.527	2.382	2.380	2.205	2.307	0.646	1.189	1.040	北北西	7.2	無
2016/5/11 0:10	1.527	2.383	2.382	2.205	2.304	0.646	1.185	1.042	北北西	7.3	有
2016/5/11 0:20	1.527	2.385	2.385	2.207	2.304	0.648	1.189	1.040	北北西	7.3	無
2016/5/11 0:30	1.527	2.385	2.386	2.211	2.307	0.648	1.188	1.042	北北西	7.2	有
2016/5/11 0:40	1.523	2.383	2.385	2.211	2.307	0.648	1.189	1.041	北北西	6.4	有
2016/5/11 0:50	1.527	2.385	2.384	2.210	2.309	0.649	1.189	1.041	北北西	7.1	有
2016/5/11 1:00	1.527	2.382	2.383	2.206	2.308	0.648	1.190	1.041	北北西	6.7	有
2016/5/11 1:10	1.525	2.380	2.381	2.210	2.301	0.646	1.189	1.041	北北西	5.9	有
2016/5/11 1:20	1.528	2.377	2.382	2.207	2.304	0.648	1.188	1.040	北北西	6.6	無
2016/5/11 1:30	1.530	2.383	2.385	2.210	2.305	0.647	1.189	1.041	北北西	6.0	無
2016/5/11 1:40	1.528	2.378	2.385	2.208	2.304	0.649	1.189	1.040	北北西	6.5	無
2016/5/11 1:50	1.527	2.383	2.385	2.206	2.311	0.648	1.187	1.044	北北西	5.9	有
2016/5/11 2:00	1.525	2.383	2.385	2.212	2.309	0.649	1.192	1.043	北北西	5.5	有

日時	MP								スタック		感雨
	MP-1	MP-2	MP-3	MP-4	MP-5	MP-6	MP-7	MP-8	風向	風速	
2016/5/11 2:10	1.530	2.382	2.388	2.211	2.312	0.648	1.191	1.042	北北西	5.4	有
2016/5/11 2:20	1.527	2.385	2.384	2.210	2.311	0.649	1.189	1.042	北北西	5.4	有
2016/5/11 2:30	1.528	2.387	2.385	2.210	2.309	0.647	1.188	1.040	北北西	4.9	有
2016/5/11 2:40	1.528	2.387	2.387	2.212	2.309	0.647	1.188	1.041	北北西	4.0	無
2016/5/11 2:50	1.528	2.383	2.384	2.209	2.312	0.647	1.191	1.042	北	3.1	有
2016/5/11 3:00	1.525	2.383	2.383	2.207	2.303	0.648	1.190	1.041	北北西	2.0	有
2016/5/11 3:10	1.527	2.380	2.377	2.209	2.304	0.647	1.189	1.039	北	2.3	有
2016/5/11 3:20	1.527	2.378	2.380	2.210	2.303	0.648	1.186	1.041	北	3.0	有
2016/5/11 3:30	1.523	2.380	2.379	2.207	2.301	0.647	1.188	1.039	北	3.4	無
2016/5/11 3:40	1.522	2.377	2.377	2.206	2.303	0.648	1.190	1.042	北	3.1	有
2016/5/11 3:50	1.523	2.378	2.376	2.206	2.302	0.647	1.188	1.039	北北東	3.7	無
2016/5/11 4:00	1.525	2.380	2.380	2.208	2.305	0.647	1.189	1.040	北	3.6	無
2016/5/11 4:10	1.527	2.382	2.381	2.208	2.306	0.648	1.188	1.041	北北東	3.1	無
2016/5/11 4:20	1.522	2.382	2.384	2.207	2.308	0.648	1.189	1.040	北北東	3.0	無
2016/5/11 4:30	1.523	2.383	2.383	2.210	2.310	0.647	1.189	1.041	北北東	2.0	無
2016/5/11 4:40	1.528	2.387	2.383	2.209	2.311	0.649	1.190	1.039	北北東	1.4	無
2016/5/11 4:50	1.527	2.388	2.386	2.209	2.313	0.648	1.191	1.038	北北東	0.9	有
2016/5/11 5:00	1.528	2.385	2.383	2.208	2.312	0.647	1.191	1.040	北北東	1.2	有
2016/5/11 5:10	1.527	2.382	2.383	2.209	2.310	0.648	1.192	1.040	北北東	0.6	有
2016/5/11 5:20	1.525	2.382	2.383	2.206	2.312	0.649	1.189	1.041	北北東	0.8	有
2016/5/11 5:30	1.527	2.387	2.382	2.210	2.311	0.648	1.191	1.041	東	0.6	無
2016/5/11 5:40	1.527	2.382	2.384	2.210	2.314	0.647	1.192	1.041	-	CALM	無
2016/5/11 5:50	1.525	2.385	2.389	2.210	2.314	0.645	1.191	1.041	-	CALM	有
2016/5/11 6:00	1.525	2.383	2.383	2.208	2.306	0.647	1.188	1.040	東北東	0.9	有
2016/5/11 6:10	1.527	2.382	2.384	2.205	2.304	0.648	1.189	1.039	-	CALM	有
2016/5/11 6:20	1.525	2.382	2.383	2.206	2.304	0.647	1.187	1.039	東北東	0.6	有
2016/5/11 6:30	1.528	2.383	2.380	2.206	2.305	0.649	1.187	1.038	北東	0.6	有
2016/5/11 6:40	1.523	2.378	2.376	2.201	2.303	0.647	1.187	1.038	東南東	0.8	無
2016/5/11 6:50	1.522	2.377	2.379	2.202	2.300	0.646	1.185	1.038	東	0.8	無
2016/5/11 7:00	1.527	2.382	2.375	2.203	2.301	0.647	1.187	1.041	北東	0.8	無
2016/5/11 7:10	1.523	2.378	2.379	2.203	2.303	0.647	1.188	1.040	東	0.9	有
2016/5/11 7:20	1.525	2.382	2.380	2.201	2.300	0.648	1.188	1.039	北北東	1.2	有
2016/5/11 7:30	1.523	2.380	2.381	2.203	2.303	0.646	1.188	1.039	北東	1.1	無
2016/5/11 7:40	1.525	2.377	2.379	2.201	2.304	0.645	1.187	1.041	北北東	1.4	無
2016/5/11 7:50	1.523	2.378	2.380	2.202	2.307	0.647	1.188	1.040	北東	1.2	有
2016/5/11 8:00	1.523	2.378	2.376	2.201	2.298	0.646	1.184	1.037	-	CALM	有

風速が0.5m/s未満の場合「CALM」(静穏)、この時の風向を「-」と表記する。

Monitoring data by a monitoring car* at Fukushima Daiichi Nuclear Power Station (μ Sv/h)

* The data from monitoring car may deficit as the vehicle may change monitoring point.

*About the direction of the wind and the wind velocity,we are measuring with the weather observation meter of the 10m higher.

*"-": the wind velocity/"CALM":the wind direction is below 0.5m/s.

Measuring Point	Measurement Date	γ Ray	Neutron Ray	Weather	Wind Direction	Wind Velocity (m/s)
West Gate	2016/5/10 0:00	1.0	<0.01	Cloudy	SSW	4.0
West Gate	2016/5/10 0:10	1.0	<0.01	Rain	SSW	3.6
West Gate	2016/5/10 0:20	1.0	<0.01	Rain	SSW	4.0
West Gate	2016/5/10 0:30	1.0	<0.01	Rain	SSW	4.3
West Gate	2016/5/10 0:40	1.0	<0.01	Rain	SSW	4.1
West Gate	2016/5/10 0:50	1.0	<0.01	Rain	SSW	3.7
West Gate	2016/5/10 1:00	1.0	<0.01	Rain	SSW	3.8
West Gate	2016/5/10 1:10	1.0	<0.01	Rain	SSW	4.5
West Gate	2016/5/10 1:20	1.0	<0.01	Rain	SSW	3.4
West Gate	2016/5/10 1:30	1.0	<0.01	Rain	SSW	2.8
West Gate	2016/5/10 1:40	1.0	<0.01	Rain	SSW	2.6
West Gate	2016/5/10 1:50	1.0	<0.01	Rain	SSW	1.8
West Gate	2016/5/10 2:00	1.0	<0.01	Rain	S	2.3
West Gate	2016/5/10 2:10	1.0	<0.01	Cloudy	S	2.7
West Gate	2016/5/10 2:20	1.0	<0.01	Cloudy	S	2.3
West Gate	2016/5/10 2:30	1.0	<0.01	Rain	S	2.3
West Gate	2016/5/10 2:40	1.0	<0.01	Rain	SSW	2.5
West Gate	2016/5/10 2:50	1.0	<0.01	Rain	SSW	2.3
West Gate	2016/5/10 3:00	1.0	<0.01	Rain	S	2.3
West Gate	2016/5/10 3:10	1.0	<0.01	Rain	S	1.9
West Gate	2016/5/10 3:20	1.0	<0.01	Rain	S	1.6
West Gate	2016/5/10 3:30	1.0	<0.01	Cloudy	S	2.1
West Gate	2016/5/10 3:40	1.0	<0.01	Rain	SSW	2.1
West Gate	2016/5/10 3:50	1.0	<0.01	Rain	S	2.0
West Gate	2016/5/10 4:00	1.0	<0.01	Cloudy	S	1.9
West Gate	2016/5/10 4:10	1.0	<0.01	Rain	S	2.3
West Gate	2016/5/10 4:20	1.0	<0.01	Rain	S	1.9
West Gate	2016/5/10 4:30	1.0	<0.01	Cloudy	SSE	1.6
West Gate	2016/5/10 4:40	1.0	<0.01	Cloudy	S	1.3
West Gate	2016/5/10 4:50	1.0	<0.01	Rain	S	1.4
West Gate	2016/5/10 5:00	1.0	<0.01	Rain	S	1.7
West Gate	2016/5/10 5:10	1.0	<0.01	Rain	S	1.4
West Gate	2016/5/10 5:20	1.0	<0.01	Rain	S	1.4
West Gate	2016/5/10 5:30	1.0	<0.01	Cloudy	S	1.1
West Gate	2016/5/10 5:40	1.0	<0.01	Rain	S	0.9
West Gate	2016/5/10 5:50	1.0	<0.01	Rain	S	0.8
West Gate	2016/5/10 6:00	1.0	<0.01	Rain	SSE	0.6
West Gate	2016/5/10 6:10	1.0	<0.01	Rain	ESE	0.8
West Gate	2016/5/10 6:20	1.0	<0.01	Rain	ESE	0.9
West Gate	2016/5/10 6:30	1.0	<0.01	Rain	E	1.0
West Gate	2016/5/10 6:40	1.0	<0.01	Rain	ENE	0.8
West Gate	2016/5/10 6:50	1.0	<0.01	Rain	NE	1.0
West Gate	2016/5/10 7:00	1.0	<0.01	Rain	NNE	1.0
West Gate	2016/5/10 7:10	1.0	<0.01	Rain	NNE	1.2
West Gate	2016/5/10 7:20	1.0	<0.01	Rain	NE	1.2
West Gate	2016/5/10 7:30	1.0	<0.01	Rain	NE	1.1
West Gate	2016/5/10 7:40	1.0	<0.01	Rain	NNE	1.0
West Gate	2016/5/10 7:50	1.0	<0.01	Rain	N	1.1
West Gate	2016/5/10 8:00	1.0	<0.01	Rain	NNE	1.0
West Gate	2016/5/10 8:10	1.0	<0.01	Rain	N	0.9
West Gate	2016/5/10 8:20	1.0	<0.01	Rain	NNW	1.0
West Gate	2016/5/10 8:30	1.0	<0.01	Rain	NNW	1.2
West Gate	2016/5/10 8:40	1.0	<0.01	Rain	N	1.3
West Gate	2016/5/10 8:50	1.0	<0.01	Rain	N	1.6
West Gate	2016/5/10 9:00	1.0	<0.01	Rain	NNE	1.1
West Gate	2016/5/10 9:10	1.0	<0.01	Rain	N	1.7
West Gate	2016/5/10 9:20	1.0	<0.01	Rain	N	1.8
West Gate	2016/5/10 9:30	1.0	<0.01	Rain	N	2.4
West Gate	2016/5/10 9:40	1.0	<0.01	Rain	N	2.2
West Gate	2016/5/10 9:50	1.0	<0.01	Rain	N	2.7
West Gate	2016/5/10 10:00	1.0	<0.01	Rain	N	2.2
West Gate	2016/5/10 10:10	1.0	<0.01	Rain	N	2.8
West Gate	2016/5/10 10:20	1.0	<0.01	Rain	N	2.7
West Gate	2016/5/10 10:30	1.0	<0.01	Rain	N	3.0
West Gate	2016/5/10 10:40	1.0	<0.01	Rain	N	3.2
West Gate	2016/5/10 10:50	1.0	<0.01	Rain	N	2.8
West Gate	2016/5/10 11:00	1.0	<0.01	Rain	N	3.7
West Gate	2016/5/10 11:10	1.0	<0.01	Rain	N	3.3

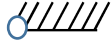

Measuring Point	Measurement Date	γ Ray	Neutron Ray	Weather	Wind Direction	Wind Velocity (m/s)
West Gate	2016/5/10 11:20	1.0	<0.01	Rain	N	2.7
West Gate	2016/5/10 11:30	1.0	<0.01	Rain	NNE	2.9
West Gate	2016/5/10 11:40	1.0	<0.01	Rain	N	2.9
West Gate	2016/5/10 11:50	1.0	<0.01	Rain	N	3.4
West Gate	2016/5/10 12:00	0.9	<0.01	Rain	N	3.6
West Gate	2016/5/10 12:10	0.9	<0.01	Rain	N	3.7
West Gate	2016/5/10 12:20	0.9	<0.01	Rain	N	3.8
West Gate	2016/5/10 12:30	1.0	<0.01	Rain	N	3.9
West Gate	2016/5/10 12:40	1.0	<0.01	Rain	N	3.2
West Gate	2016/5/10 12:50	0.9	<0.01	Rain	N	2.7
West Gate	2016/5/10 13:00	0.9	<0.01	Rain	NNW	2.7
West Gate	2016/5/10 13:10	0.9	<0.01	Rain	NNW	2.6
West Gate	2016/5/10 13:20	1.0	<0.01	Rain	N	2.5
West Gate	2016/5/10 13:30	1.0	<0.01	Rain	N	2.5
West Gate	2016/5/10 13:40	0.9	<0.01	Rain	NNW	2.9
West Gate	2016/5/10 13:50	1.0	<0.01	Rain	N	2.9
West Gate	2016/5/10 14:00	1.0	<0.01	Rain	N	3.7
West Gate	2016/5/10 14:10	1.0	<0.01	Cloudy	N	3.6
West Gate	2016/5/10 14:20	1.0	<0.01	Cloudy	N	2.9
West Gate	2016/5/10 14:30	1.0	<0.01	Rain	N	3.0
West Gate	2016/5/10 14:40	0.9	<0.01	Cloudy	N	2.9
West Gate	2016/5/10 14:50	1.0	<0.01	Cloudy	N	3.9
West Gate	2016/5/10 15:00	1.0	<0.01	Cloudy	N	4.0
West Gate	2016/5/10 15:10	1.0	<0.01	Cloudy	N	3.5
West Gate	2016/5/10 15:20	1.0	<0.01	Cloudy	N	3.3
West Gate	2016/5/10 15:30	1.0	<0.01	Cloudy	NNW	3.1
West Gate	2016/5/10 15:40	1.0	<0.01	Rain	NNW	3.4
West Gate	2016/5/10 15:50	1.0	<0.01	Rain	NNW	3.5
West Gate	2016/5/10 16:00	0.9	<0.01	Rain	N	3.8
West Gate	2016/5/10 16:10	1.0	<0.01	Cloudy	N	3.4
West Gate	2016/5/10 16:20	1.0	<0.01	Cloudy	N	3.6
West Gate	2016/5/10 16:30	1.0	<0.01	Cloudy	N	3.8
West Gate	2016/5/10 16:40	0.9	<0.01	Cloudy	N	3.6
West Gate	2016/5/10 16:50	0.9	<0.01	Cloudy	N	3.4
West Gate	2016/5/10 17:00	0.9	<0.01	Cloudy	N	3.4
West Gate	2016/5/10 17:10	1.0	<0.01	Cloudy	NNW	3.6
West Gate	2016/5/10 17:20	1.0	<0.01	Cloudy	NNW	3.8
West Gate	2016/5/10 17:30	0.9	<0.01	Cloudy	NNW	4.0
West Gate	2016/5/10 17:40	0.9	<0.01	Rain	NNW	3.3
West Gate	2016/5/10 17:50	1.0	<0.01	Rain	NNW	2.8
West Gate	2016/5/10 18:00	0.9	<0.01	Rain	NNW	2.8
West Gate	2016/5/10 18:10	0.9	<0.01	Cloudy	NNW	3.0
West Gate	2016/5/10 18:20	0.9	<0.01	Rain	NNW	3.7
West Gate	2016/5/10 18:30	0.9	<0.01	Rain	NNW	2.6
West Gate	2016/5/10 18:40	0.9	<0.01	Cloudy	NNW	2.9
West Gate	2016/5/10 18:50	0.9	<0.01	Cloudy	NNW	2.8
West Gate	2016/5/10 19:00	1.0	<0.01	Rain	NNW	2.3
West Gate	2016/5/10 19:10	0.9	<0.01	Cloudy	NNW	2.8
West Gate	2016/5/10 19:20	0.9	<0.01	Cloudy	NNW	2.3
West Gate	2016/5/10 19:30	1.0	<0.01	Rain	NNW	1.7
West Gate	2016/5/10 19:40	0.9	<0.01	Rain	NNW	1.8
West Gate	2016/5/10 19:50	0.9	<0.01	Rain	NNW	1.8
West Gate	2016/5/10 20:00	0.9	<0.01	Rain	NW	1.6
West Gate	2016/5/10 20:10	1.0	<0.01	Cloudy	NNW	1.6
West Gate	2016/5/10 20:20	0.9	<0.01	Rain	NNW	2.5
West Gate	2016/5/10 20:30	1.0	<0.01	Rain	NNW	2.1
West Gate	2016/5/10 20:40	0.9	<0.01	Rain	NNW	3.3
West Gate	2016/5/10 20:50	0.9	<0.01	Cloudy	NNW	2.8
West Gate	2016/5/10 21:00	1.0	<0.01	Cloudy	NNW	3.1
West Gate	2016/5/10 21:10	0.9	<0.01	Cloudy	NNW	2.5
West Gate	2016/5/10 21:20	1.0	<0.01	Rain	NW	1.5
West Gate	2016/5/10 21:30	0.9	<0.01	Rain	NNW	1.5
West Gate	2016/5/10 21:40	0.9	<0.01	Rain	NW	1.7
West Gate	2016/5/10 21:50	0.9	<0.01	Rain	NW	1.4
West Gate	2016/5/10 22:00	1.0	<0.01	Rain	NW	1.3
West Gate	2016/5/10 22:10	0.9	<0.01	Rain	NNW	1.5
West Gate	2016/5/10 22:20	0.9	<0.01	Rain	NNW	1.8
West Gate	2016/5/10 22:30	1.0	<0.01	Rain	NW	1.9
West Gate	2016/5/10 22:40	0.9	<0.01	Rain	NW	1.4
West Gate	2016/5/10 22:50	1.0	<0.01	Cloudy	NW	1.2
West Gate	2016/5/10 23:00	1.0	<0.01	Cloudy	NW	1.4
West Gate	2016/5/10 23:10	1.0	<0.01	Cloudy	NNW	1.6
West Gate	2016/5/10 23:20	0.9	<0.01	Rain	NNW	1.8
West Gate	2016/5/10 23:30	1.0	<0.01	Rain	NNW	2.4
West Gate	2016/5/10 23:40	1.0	<0.01	Cloudy	NNW	2.4
West Gate	2016/5/10 23:50	1.0	<0.01	Rain	NNW	2.5

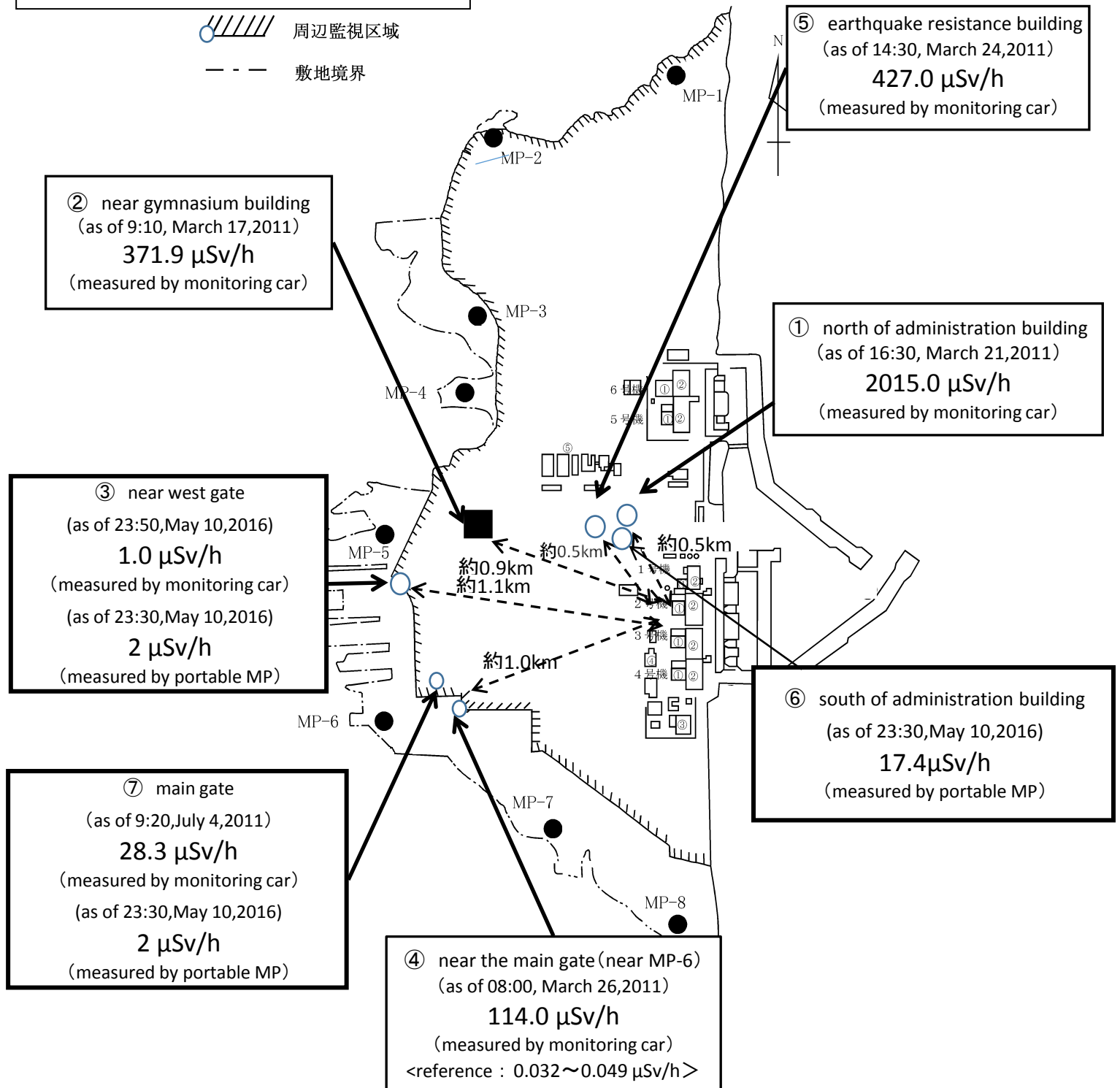
Fukushima Daiichi Nuclear Power Plant

2016/5/10

周辺監視区域: supervised outside area
敷地境界: site boundary

as of 23:50

 周辺監視区域
 敷地境界



※Reference data indicate the normal fluctuation range of airborne radiation rate.