

Fixed point Monitoring Status by Temporary Monitoring Post at Fukushima Daiichi Nuclear Power Station

Date	Radiation Dose Rate (μ Sv/h) At the Main Buiding	Radiation Dose Rate (μ Sv/h) At the Main Gate	Radiation Dose Rate (μ Sv/h) At the West Gate
2016/5/8 0:00	18	2	2
2016/5/8 0:30	18	2	2
2016/5/8 1:00	18	2	2
2016/5/8 1:30	18	2	2
2016/5/8 2:00	18	2	2
2016/5/8 2:30	18	2	2
2016/5/8 3:00	18	2	2
2016/5/8 3:30	18	2	2
2016/5/8 4:00	18	2	2
2016/5/8 4:30	18	2	2
2016/5/8 5:00	18	2	2
2016/5/8 5:30	18	2	2
2016/5/8 6:00	18	2	2
2016/5/8 6:30	17	2	2
2016/5/8 7:00	18	2	2
2016/5/8 7:30	18	2	2
2016/5/8 8:00	18	2	2
2016/5/8 8:30	18	2	2
2016/5/8 9:00	18	2	2
2016/5/8 9:30	18	2	2
2016/5/8 10:00	18	2	2
2016/5/8 10:30	18	2	2
2016/5/8 11:00	18	2	2
2016/5/8 11:30	18	2	2
2016/5/8 12:00	18	2	2
2016/5/8 12:30	18	2	2
2016/5/8 13:00	18	2	2
2016/5/8 13:30	18	2	2
2016/5/8 14:00	18	2	2
2016/5/8 14:30	18	2	2
2016/5/8 15:00	18	2	2
2016/5/8 15:30	18	2	2
2016/5/8 16:00	18	2	2
2016/5/8 16:30	18	2	2
2016/5/8 17:00	18	2	2
2016/5/8 17:30	18	2	2
2016/5/8 18:00	17	2	2
2016/5/8 18:30	17	2	2
2016/5/8 19:00	17	2	2
2016/5/8 19:30	17	2	2
2016/5/8 20:00	17	2	2
2016/5/8 20:30	17	2	2
2016/5/8 21:00	17	2	2
2016/5/8 21:30	17	2	2
2016/5/8 22:00	17	2	2
2016/5/8 22:30	17	2	2
2016/5/8 23:00	17	2	2
2016/5/8 23:30	17	2	2

福島第一原子力発電所 モニタリングポスト空間線量率

単位: $\mu\text{Sv/h}$ 単位: m/s

日時	MP								スタック		感雨
	MP-1	MP-2	MP-3	MP-4	MP-5	MP-6	MP-7	MP-8	風向	風速	
2016/5/8 8:00	1.613	2.565	2.594	2.383	2.554	0.667	1.240	1.072	北西	5.6	無
2016/5/8 8:10	1.613	2.565	2.595	2.383	2.556	0.668	1.238	1.069	南東	1.4	無
2016/5/8 8:20	1.610	2.565	2.595	2.382	2.554	0.667	1.237	1.069	南東	5.5	無
2016/5/8 8:30	1.612	2.568	2.593	2.386	2.551	0.668	1.238	1.068	南東	4.9	無
2016/5/8 8:40	1.612	2.567	2.594	2.385	2.553	0.668	1.239	1.068	南東	3.7	無
2016/5/8 8:50	1.610	2.568	2.594	2.385	2.556	0.669	1.238	1.067	南東	3.1	無
2016/5/8 9:00	1.612	2.568	2.592	2.386	2.555	0.667	1.238	1.068	南東	4.0	無
2016/5/8 9:10	1.618	2.570	2.595	2.388	2.554	0.668	1.237	1.070	南東	4.7	無
2016/5/8 9:20	1.615	2.572	2.595	2.388	2.557	0.668	1.236	1.068	南東	5.1	無
2016/5/8 9:30	1.613	2.572	2.597	2.386	2.559	0.669	1.237	1.067	南東	5.4	無
2016/5/8 9:40	1.615	2.573	2.599	2.385	2.559	0.666	1.237	1.068	南東	6.0	無
2016/5/8 9:50	1.613	2.572	2.599	2.388	2.560	0.670	1.235	1.069	南東	6.0	無
2016/5/8 10:00	1.615	2.570	2.599	2.388	2.562	0.669	1.237	1.069	南東	5.3	無
2016/5/8 10:10	1.615	2.575	2.599	2.391	2.563	0.669	1.238	1.069	南東	3.8	無
2016/5/8 10:20	1.615	2.575	2.607	2.388	2.563	0.670	1.239	1.070	南東	5.6	無
2016/5/8 10:30	1.615	2.577	2.602	2.389	2.564	0.669	1.239	1.068	南東	6.2	無
2016/5/8 10:40	1.617	2.578	2.605	2.389	2.564	0.669	1.239	1.070	南東	4.7	無
2016/5/8 10:50	1.618	2.578	2.604	2.388	2.565	0.669	1.239	1.067	南南東	5.4	無
2016/5/8 11:00	1.618	2.575	2.604	2.387	2.568	0.670	1.241	1.069	南南東	7.4	無
2016/5/8 11:10	1.615	2.577	2.606	2.386	2.563	0.668	1.239	1.070	南東	6.5	無
2016/5/8 11:20	1.618	2.582	2.605	2.386	2.568	0.670	1.238	1.070	南東	7.8	無
2016/5/8 11:30	1.617	2.580	2.607	2.384	2.568	0.669	1.239	1.069	南東	6.6	無
2016/5/8 11:40	1.617	2.578	2.606	2.387	2.571	0.671	1.239	1.070	南南東	6.2	無
2016/5/8 11:50	1.617	2.578	2.607	2.389	2.569	0.670	1.238	1.071	南南東	7.4	無
2016/5/8 12:00	1.618	2.582	2.608	2.390	2.575	0.670	1.238	1.070	南東	6.4	無
2016/5/8 12:10	1.617	2.583	2.612	2.387	2.570	0.669	1.238	1.069	南東	5.2	無
2016/5/8 12:20	1.617	2.587	2.609	2.389	2.570	0.671	1.239	1.071	南南東	6.7	無
2016/5/8 12:30	1.618	2.585	2.608	2.388	2.571	0.671	1.241	1.070	南東	7.5	無
2016/5/8 12:40	1.618	2.583	2.608	2.391	2.573	0.670	1.240	1.068	南南東	7.5	無
2016/5/8 12:50	1.620	2.583	2.614	2.389	2.574	0.671	1.239	1.071	南東	6.4	無
2016/5/8 13:00	1.618	2.585	2.615	2.388	2.576	0.674	1.239	1.071	南南東	6.5	無
2016/5/8 13:10	1.618	2.583	2.611	2.390	2.576	0.670	1.240	1.071	南東	6.8	無
2016/5/8 13:20	1.620	2.588	2.614	2.393	2.578	0.673	1.239	1.070	南南東	7.7	無
2016/5/8 13:30	1.618	2.588	2.614	2.392	2.574	0.670	1.239	1.071	南南東	6.6	無
2016/5/8 13:40	1.622	2.588	2.616	2.392	2.575	0.671	1.242	1.071	南南東	5.9	無
2016/5/8 13:50	1.620	2.588	2.616	2.393	2.580	0.672	1.241	1.070	南南東	5.2	無
2016/5/8 14:00	1.620	2.583	2.616	2.391	2.579	0.672	1.240	1.071	南南東	4.8	無

福島第一原子力発電所 モニタリングポスト空間線量率

単位: $\mu\text{Sv/h}$ 単位: m/s

日時	MP								スタック		感雨
	MP-1	MP-2	MP-3	MP-4	MP-5	MP-6	MP-7	MP-8	風向	風速	
2016/5/8 14:10	1.622	2.588	2.617	2.396	2.579	0.671	1.241	1.071	南東	5.0	無
2016/5/8 14:20	1.625	2.592	2.618	2.393	2.578	0.673	1.242	1.071	南東	3.8	無
2016/5/8 14:30	1.622	2.590	2.616	2.393	2.578	0.672	1.241	1.069	南東	4.2	無
2016/5/8 14:40	1.623	2.590	2.616	2.394	2.580	0.673	1.241	1.069	南東	4.7	無
2016/5/8 14:50	1.622	2.587	2.616	2.395	2.581	0.672	1.241	1.069	南南東	5.0	無
2016/5/8 15:00	1.622	2.582	2.618	2.391	2.565	0.675	1.241	1.071	南南東	7.7	無
2016/5/8 15:10	1.623	2.587	2.618	2.394	2.578	0.674	1.241	1.070	南南東	8.3	無
2016/5/8 15:20	1.623	2.585	2.616	2.391	2.580	0.674	1.240	1.071	南南東	8.7	無
2016/5/8 15:30	1.622	2.585	2.617	2.391	2.579	0.674	1.239	1.070	南南東	7.2	無
2016/5/8 15:40	1.623	2.588	2.617	2.390	2.578	0.672	1.242	1.070	南南東	6.9	無
2016/5/8 15:50	1.623	2.585	2.617	2.392	2.578	0.672	1.241	1.070	南南東	6.5	無
2016/5/8 16:00	1.622	2.588	2.618	2.394	2.578	0.673	1.240	1.070	南南東	6.0	無
2016/5/8 16:10	1.622	2.583	2.617	2.394	2.580	0.671	1.242	1.067	南南東	5.3	無
2016/5/8 16:20	1.622	2.587	2.621	2.390	2.579	0.673	1.240	1.070	南南東	5.9	無
2016/5/8 16:30	1.623	2.588	2.619	2.393	2.576	0.673	1.237	1.069	南南東	5.2	無
2016/5/8 16:40	1.620	2.583	2.619	2.393	2.581	0.673	1.241	1.071	南南東	5.6	無
2016/5/8 16:50	1.622	2.588	2.622	2.390	2.578	0.673	1.240	1.069	南南東	5.2	無
2016/5/8 17:00	1.620	2.585	2.621	2.397	2.576	0.674	1.239	1.071	南南東	6.1	無
2016/5/8 17:10	1.622	2.585	2.621	2.393	2.580	0.675	1.240	1.073	南南東	5.8	無
2016/5/8 17:20	1.623	2.585	2.625	2.391	2.580	0.674	1.241	1.074	南南東	5.3	無
2016/5/8 17:30	1.623	2.587	2.621	2.393	2.579	0.674	1.240	1.074	南南東	5.7	無
2016/5/8 17:40	1.618	2.587	2.616	2.389	2.581	0.673	1.240	1.072	南南東	5.2	無
2016/5/8 17:50	1.618	2.583	2.617	2.391	2.582	0.673	1.238	1.073	南南東	5.2	無
2016/5/8 18:00	1.618	2.583	2.619	2.393	2.579	0.673	1.241	1.075	南南東	6.4	無
2016/5/8 18:10	1.618	2.585	2.620	2.390	2.575	0.672	1.242	1.074	南南東	5.8	無
2016/5/8 18:20	1.617	2.583	2.617	2.395	2.579	0.674	1.239	1.074	南南東	4.7	無
2016/5/8 18:30	1.620	2.582	2.617	2.393	2.583	0.671	1.238	1.073	南	3.6	無
2016/5/8 18:40	1.618	2.587	2.617	2.388	2.580	0.673	1.238	1.072	南	2.0	無
2016/5/8 18:50	1.622	2.578	2.614	2.392	2.581	0.672	1.239	1.074	南	1.4	無
2016/5/8 19:00	1.613	2.578	2.613	2.390	2.579	0.671	1.239	1.072	南西	2.0	無
2016/5/8 19:10	1.615	2.580	2.616	2.395	2.581	0.671	1.240	1.073	西	2.5	無
2016/5/8 19:20	1.618	2.577	2.612	2.396	2.578	0.672	1.238	1.073	西	2.9	無
2016/5/8 19:30	1.615	2.580	2.614	2.392	2.573	0.670	1.239	1.070	西北西	2.8	無
2016/5/8 19:40	1.613	2.578	2.613	2.393	2.575	0.670	1.239	1.072	北	2.3	無
2016/5/8 19:50	1.617	2.580	2.614	2.392	2.574	0.669	1.237	1.071	北	2.3	無
2016/5/8 20:00	1.617	2.578	2.611	2.391	2.576	0.672	1.239	1.068	北北西	2.6	無

福島第一原子力発電所 モニタリングポスト空間線量率

単位: $\mu\text{Sv/h}$

単位: m/s

日時	MP								スタック		感雨
	MP-1	MP-2	MP-3	MP-4	MP-5	MP-6	MP-7	MP-8	風向	風速	
2016/5/8 20:10	1.615	2.572	2.608	2.393	2.573	0.669	1.241	1.069	北西	2.0	無
2016/5/8 20:20	1.617	2.573	2.610	2.392	2.575	0.670	1.238	1.068	北北西	2.0	無
2016/5/8 20:30	1.618	2.573	2.611	2.390	2.573	0.670	1.242	1.070	北北西	3.1	無
2016/5/8 20:40	1.615	2.575	2.610	2.391	2.571	0.671	1.240	1.072	北北西	4.3	無
2016/5/8 20:50	1.615	2.573	2.609	2.388	2.575	0.669	1.239	1.072	北西	4.7	無
2016/5/8 21:00	1.615	2.575	2.610	2.388	2.572	0.671	1.239	1.070	北北西	4.2	無
2016/5/8 21:10	1.613	2.575	2.607	2.388	2.570	0.671	1.239	1.073	北西	4.2	無
2016/5/8 21:20	1.613	2.575	2.612	2.390	2.575	0.670	1.239	1.070	北西	4.7	無
2016/5/8 21:30	1.615	2.575	2.611	2.390	2.569	0.669	1.238	1.071	北北西	4.5	無
2016/5/8 21:40	1.615	2.577	2.611	2.387	2.575	0.671	1.237	1.071	北西	4.4	無
2016/5/8 21:50	1.613	2.578	2.609	2.389	2.570	0.670	1.240	1.068	北西	4.5	無
2016/5/8 22:00	1.620	2.572	2.610	2.387	2.569	0.670	1.238	1.070	北西	4.5	無
2016/5/8 22:10	1.617	2.573	2.614	2.391	2.570	0.671	1.240	1.072	北西	5.3	無
2016/5/8 22:20	1.617	2.570	2.610	2.387	2.573	0.670	1.239	1.069	北西	4.7	無
2016/5/8 22:30	1.615	2.572	2.609	2.392	2.570	0.669	1.239	1.071	北西	4.5	無
2016/5/8 22:40	1.615	2.575	2.610	2.388	2.571	0.669	1.240	1.071	北西	4.5	無
2016/5/8 22:50	1.617	2.572	2.610	2.388	2.576	0.667	1.240	1.069	北北西	4.5	無
2016/5/8 23:00	1.617	2.573	2.608	2.391	2.572	0.668	1.239	1.069	北西	4.1	無
2016/5/8 23:10	1.615	2.573	2.610	2.395	2.572	0.668	1.239	1.072	北北西	4.6	無
2016/5/8 23:20	1.615	2.572	2.611	2.388	2.569	0.670	1.239	1.070	北北西	5.7	無
2016/5/8 23:30	1.615	2.572	2.609	2.389	2.571	0.669	1.237	1.070	北北西	5.2	無
2016/5/8 23:40	1.617	2.570	2.606	2.388	2.570	0.669	1.238	1.070	北北西	4.6	無
2016/5/8 23:50	1.613	2.570	2.609	2.390	2.571	0.668	1.238	1.070	北北西	4.5	無
2016/5/9 0:00	1.613	2.572	2.605	2.390	2.571	0.670	1.238	1.069	北北東	2.9	無
2016/5/9 0:10	1.613	2.572	2.608	2.390	2.571	0.670	1.239	1.073	北北東	4.9	無
2016/5/9 0:20	1.613	2.573	2.603	2.389	2.572	0.670	1.240	1.072	北北東	4.8	無
2016/5/9 0:30	1.612	2.575	2.609	2.389	2.571	0.668	1.240	1.070	北	3.4	無
2016/5/9 0:40	1.615	2.573	2.602	2.387	2.570	0.667	1.239	1.069	北	3.3	無
2016/5/9 0:50	1.615	2.573	2.605	2.388	2.569	0.668	1.238	1.070	北北西	3.4	無
2016/5/9 1:00	1.615	2.568	2.608	2.389	2.570	0.670	1.240	1.071	北北西	3.6	無
2016/5/9 1:10	1.613	2.573	2.610	2.386	2.571	0.668	1.237	1.070	北西	3.7	無
2016/5/9 1:20	1.612	2.570	2.605	2.388	2.571	0.666	1.239	1.070	北西	3.6	無
2016/5/9 1:30	1.613	2.572	2.605	2.389	2.571	0.669	1.237	1.070	北西	3.8	無
2016/5/9 1:40	1.612	2.573	2.608	2.392	2.568	0.668	1.237	1.071	北西	3.6	無
2016/5/9 1:50	1.613	2.572	2.605	2.386	2.568	0.668	1.239	1.069	北西	3.5	無
2016/5/9 2:00	1.612	2.572	2.606	2.386	2.568	0.668	1.239	1.072	北西	3.4	無

福島第一原子力発電所 モニタリングポスト空間線量率

単位: $\mu\text{Sv/h}$

単位: m/s

日時	MP								スタック		感雨
	MP-1	MP-2	MP-3	MP-4	MP-5	MP-6	MP-7	MP-8	風向	風速	
2016/5/9 2:10	1.610	2.573	2.607	2.390	2.567	0.666	1.239	1.070	北西	3.9	無
2016/5/9 2:20	1.608	2.572	2.607	2.388	2.571	0.668	1.238	1.070	北北西	3.8	無
2016/5/9 2:30	1.612	2.567	2.609	2.388	2.568	0.668	1.239	1.070	北北西	3.1	無
2016/5/9 2:40	1.613	2.572	2.606	2.390	2.568	0.668	1.239	1.070	北北西	3.1	無
2016/5/9 2:50	1.613	2.572	2.603	2.390	2.568	0.668	1.240	1.072	北	3.3	無
2016/5/9 3:00	1.613	2.568	2.606	2.387	2.568	0.668	1.238	1.070	北北西	2.9	無
2016/5/9 3:10	1.613	2.572	2.607	2.387	2.571	0.667	1.240	1.069	北北西	2.0	無
2016/5/9 3:20	1.613	2.573	2.605	2.387	2.568	0.668	1.239	1.071	北	1.4	無
2016/5/9 3:30	1.612	2.577	2.606	2.387	2.561	0.669	1.240	1.070	北	2.0	無
2016/5/9 3:40	1.615	2.570	2.608	2.386	2.565	0.668	1.239	1.071	北	1.7	無
2016/5/9 3:50	1.613	2.565	2.606	2.387	2.570	0.668	1.237	1.070	北	1.9	無
2016/5/9 4:00	1.613	2.567	2.605	2.387	2.568	0.668	1.238	1.069	北	2.0	無
2016/5/9 4:10	1.613	2.570	2.604	2.387	2.568	0.667	1.238	1.069	北	1.5	無
2016/5/9 4:20	1.613	2.570	2.607	2.386	2.566	0.666	1.237	1.067	北	1.2	無
2016/5/9 4:30	1.612	2.565	2.605	2.385	2.563	0.668	1.239	1.069	北	2.0	無
2016/5/9 4:40	1.613	2.570	2.607	2.386	2.560	0.666	1.237	1.071	北	1.5	無
2016/5/9 4:50	1.617	2.567	2.604	2.388	2.565	0.667	1.237	1.069	北	2.0	無
2016/5/9 5:00	1.613	2.565	2.604	2.388	2.568	0.668	1.236	1.071	北北東	1.7	無
2016/5/9 5:10	1.613	2.567	2.606	2.388	2.565	0.667	1.237	1.070	北北西	1.7	無
2016/5/9 5:20	1.615	2.570	2.603	2.389	2.566	0.667	1.237	1.070	北	1.5	無
2016/5/9 5:30	1.615	2.570	2.602	2.386	2.562	0.665	1.238	1.069	北	1.4	無
2016/5/9 5:40	1.610	2.572	2.603	2.388	2.566	0.663	1.238	1.070	北	1.2	無
2016/5/9 5:50	1.613	2.570	2.608	2.387	2.568	0.664	1.236	1.070	北北東	0.9	無
2016/5/9 6:00	1.612	2.568	2.606	2.386	2.567	0.667	1.238	1.070	北東	0.8	無
2016/5/9 6:10	1.615	2.572	2.609	2.387	2.568	0.667	1.239	1.071	-	CALM	無
2016/5/9 6:20	1.617	2.572	2.608	2.388	2.570	0.666	1.240	1.070	-	CALM	無
2016/5/9 6:30	1.620	2.572	2.608	2.388	2.567	0.667	1.239	1.071	-	CALM	無
2016/5/9 6:40	1.617	2.573	2.608	2.392	2.571	0.666	1.240	1.071	南	0.9	無
2016/5/9 6:50	1.618	2.573	2.612	2.390	2.570	0.667	1.237	1.072	南南東	0.6	無
2016/5/9 7:00	1.620	2.572	2.610	2.388	2.573	0.667	1.240	1.071	南	0.9	無
2016/5/9 7:10	1.618	2.575	2.611	2.388	2.571	0.667	1.239	1.071	南東	1.7	無
2016/5/9 7:20	1.620	2.573	2.609	2.391	2.577	0.666	1.239	1.072	南東	1.7	無
2016/5/9 7:30	1.617	2.580	2.615	2.388	2.575	0.666	1.239	1.071	南東	2.0	無
2016/5/9 7:40	1.615	2.578	2.616	2.389	2.572	0.662	1.240	1.072	南東	2.3	無
2016/5/9 7:50	1.617	2.575	2.616	2.395	2.571	0.662	1.240	1.075	南東	1.4	無
2016/5/9 8:00	1.618	2.577	2.613	2.388	2.572	0.664	1.238	1.071	南南東	1.4	無

風速が0.5m/s未満の場合「CALM」(静穏)、この時の風向を「-」と表記する。

Monitoring data by a monitoring car* at Fukushima Daiichi Nuclear Power Station (μ Sv/h)

* The data from monitoring car may deficit as the vehicle may change monitoring point.

*About the direction of the wind and the wind velocity,we are measuring with the weather observation meter of the 10m higher.

*"-": the wind velocity/"CALM":the wind direction is below 0.5m/s.

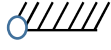

Measuring Point	Measurement Date	γ Ray	Neutron Ray	Weather	Wind Direction	Wind Velocity (m/s)
West Gate	2016/5/8 0:00	1.0	<0.01	Cloudy	WNW	2.3
West Gate	2016/5/8 0:10	1.0	<0.01	Cloudy	WNW	2.4
West Gate	2016/5/8 0:20	1.0	<0.01	Cloudy	WNW	2.0
West Gate	2016/5/8 0:30	1.0	<0.01	Cloudy	WNW	1.5
West Gate	2016/5/8 0:40	1.0	<0.01	Cloudy	W	1.4
West Gate	2016/5/8 0:50	1.0	<0.01	Cloudy	WNW	2.3
West Gate	2016/5/8 1:00	1.0	<0.01	Cloudy	W	2.3
West Gate	2016/5/8 1:10	1.0	<0.01	Cloudy	W	3.1
West Gate	2016/5/8 1:20	1.0	<0.01	Cloudy	W	2.4
West Gate	2016/5/8 1:30	1.0	<0.01	Cloudy	WNW	2.7
West Gate	2016/5/8 1:40	1.0	<0.01	Cloudy	W	2.8
West Gate	2016/5/8 1:50	1.0	<0.01	Cloudy	W	1.8
West Gate	2016/5/8 2:00	1.0	<0.01	Cloudy	WNW	2.2
West Gate	2016/5/8 2:10	1.0	<0.01	Cloudy	WNW	3.1
West Gate	2016/5/8 2:20	1.0	<0.01	Cloudy	WNW	4.6
West Gate	2016/5/8 2:30	1.0	<0.01	Cloudy	WNW	3.5
West Gate	2016/5/8 2:40	1.0	<0.01	Cloudy	WNW	2.8
West Gate	2016/5/8 2:50	1.0	<0.01	Cloudy	WNW	2.9
West Gate	2016/5/8 3:00	1.0	<0.01	Cloudy	W	2.2
West Gate	2016/5/8 3:10	1.0	<0.01	Cloudy	WSW	2.0
West Gate	2016/5/8 3:20	1.0	<0.01	Cloudy	WSW	1.1
West Gate	2016/5/8 3:30	1.0	<0.01	Cloudy	-	CALM
West Gate	2016/5/8 3:40	1.0	<0.01	Cloudy	WNW	0.8
West Gate	2016/5/8 3:50	1.0	<0.01	Cloudy	WSW	1.5
West Gate	2016/5/8 4:00	1.0	<0.01	Cloudy	WSW	3.0
West Gate	2016/5/8 4:10	1.0	<0.01	Cloudy	WSW	2.7
West Gate	2016/5/8 4:20	1.0	<0.01	Cloudy	W	2.5
West Gate	2016/5/8 4:30	1.0	<0.01	Cloudy	W	1.7
West Gate	2016/5/8 4:40	1.0	<0.01	Cloudy	W	1.4
West Gate	2016/5/8 4:50	1.0	<0.01	Cloudy	WSW	1.1
West Gate	2016/5/8 5:00	1.0	<0.01	Cloudy	NW	0.7
West Gate	2016/5/8 5:10	1.0	<0.01	Fine	NNE	1.4
West Gate	2016/5/8 5:20	1.0	<0.01	Fine	NNE	1.6
West Gate	2016/5/8 5:30	1.0	<0.01	Fine	N	1.2
West Gate	2016/5/8 5:40	1.0	<0.01	Fine	NNW	0.5
West Gate	2016/5/8 5:50	1.0	<0.01	Fine	-	CALM
West Gate	2016/5/8 6:00	1.0	<0.01	Fine	ESE	0.9
West Gate	2016/5/8 6:10	1.0	<0.01	Fine	SE	2.3
West Gate	2016/5/8 6:20	1.0	<0.01	Fine	SE	3.0
West Gate	2016/5/8 6:30	1.0	<0.01	Fine	SE	2.6
West Gate	2016/5/8 6:40	1.0	<0.01	Fine	SE	2.6
West Gate	2016/5/8 6:50	1.0	<0.01	Fine	SE	1.7
West Gate	2016/5/8 7:00	1.0	<0.01	Fine	SE	2.3
West Gate	2016/5/8 7:10	1.0	<0.01	Fine	SE	1.4
West Gate	2016/5/8 7:20	1.0	<0.01	Fine	ESE	1.3
West Gate	2016/5/8 7:30	1.0	<0.01	Fine	-	CALM
West Gate	2016/5/8 7:40	1.0	<0.01	Fine	SE	1.0
West Gate	2016/5/8 7:50	1.0	<0.01	Fine	ESE	1.8
West Gate	2016/5/8 8:00	1.0	<0.01	Fine	NNW	1.9
West Gate	2016/5/8 8:10	1.0	<0.01	Fine	ESE	1.3
West Gate	2016/5/8 8:20	1.0	<0.01	Fine	SE	2.4
West Gate	2016/5/8 8:30	1.0	<0.01	Fine	SE	3.4
West Gate	2016/5/8 8:40	1.0	<0.01	Fine	SE	2.8
West Gate	2016/5/8 8:50	1.0	<0.01	Fine	SE	3.5
West Gate	2016/5/8 9:00	1.0	<0.01	Fine	SE	2.9
West Gate	2016/5/8 9:10	1.0	<0.01	Fine	ESE	2.6
West Gate	2016/5/8 9:20	1.0	<0.01	Fine	SE	2.9
West Gate	2016/5/8 9:30	1.0	<0.01	Fine	SE	3.0
West Gate	2016/5/8 9:40	1.0	<0.01	Fine	SE	3.6
West Gate	2016/5/8 9:50	1.0	<0.01	Fine	SE	3.4
West Gate	2016/5/8 10:00	1.0	<0.01	Fine	SE	3.8
West Gate	2016/5/8 10:10	1.0	<0.01	Fine	SE	3.7
West Gate	2016/5/8 10:20	1.0	<0.01	Fine	SE	3.1
West Gate	2016/5/8 10:30	1.0	<0.01	Fine	SE	3.7
West Gate	2016/5/8 10:40	1.0	<0.01	Fine	SE	3.1
West Gate	2016/5/8 10:50	1.0	<0.01	Fine	SE	3.7
West Gate	2016/5/8 11:00	1.0	<0.01	Fine	SSE	4.5
West Gate	2016/5/8 11:10	1.0	<0.01	Fine	SE	3.3

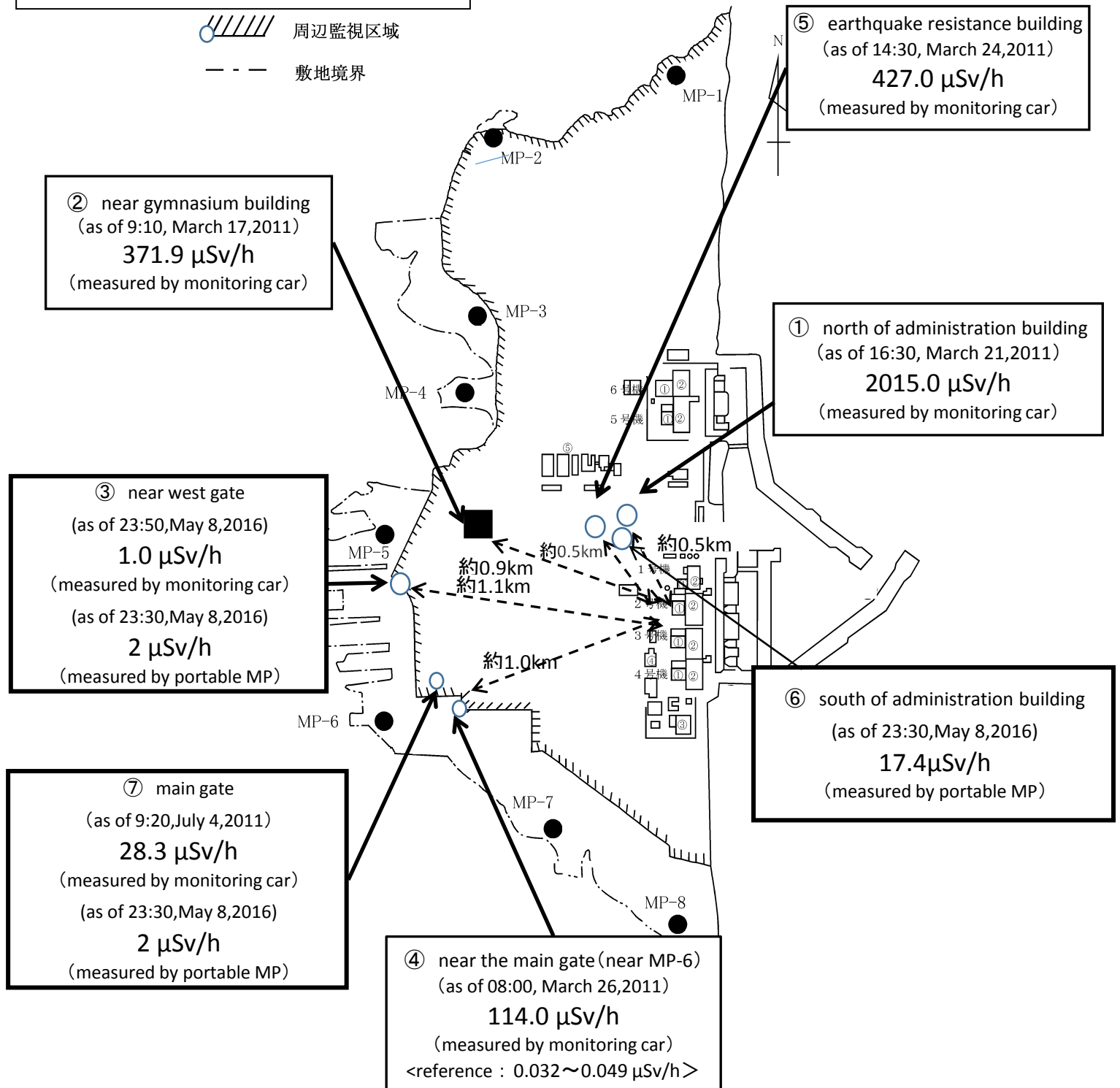
Measuring Point	Measurement Date	γ Ray	Neutron Ray	Weather	Wind Direction	Wind Velocity (m/s)
West Gate	2016/5/8 11:20	1.0	<0.01	Fine	SE	2.9
West Gate	2016/5/8 11:30	1.0	<0.01	Fine	SSE	2.5
West Gate	2016/5/8 11:40	1.0	<0.01	Fine	SSE	2.9
West Gate	2016/5/8 11:50	1.0	<0.01	Fine	SSE	3.6
West Gate	2016/5/8 12:00	1.0	<0.01	Fine	SSE	2.4
West Gate	2016/5/8 12:10	1.0	<0.01	Fine	SE	2.2
West Gate	2016/5/8 12:20	1.0	<0.01	Fine	SE	3.4
West Gate	2016/5/8 12:30	1.0	<0.01	Fine	SE	3.3
West Gate	2016/5/8 12:40	1.0	<0.01	Fine	SSE	4.0
West Gate	2016/5/8 12:50	1.0	<0.01	Fine	SSE	3.8
West Gate	2016/5/8 13:00	1.0	<0.01	Fine	SSE	3.5
West Gate	2016/5/8 13:10	1.0	<0.01	Fine	SE	3.0
West Gate	2016/5/8 13:20	1.0	<0.01	Fine	SSE	3.8
West Gate	2016/5/8 13:30	1.0	<0.01	Fine	SSE	3.9
West Gate	2016/5/8 13:40	1.0	<0.01	Fine	SSE	3.9
West Gate	2016/5/8 13:50	1.0	<0.01	Fine	SSE	3.2
West Gate	2016/5/8 14:00	1.0	<0.01	Fine	SSE	2.7
West Gate	2016/5/8 14:10	1.0	<0.01	Fine	SE	2.8
West Gate	2016/5/8 14:20	1.0	<0.01	Fine	SE	2.5
West Gate	2016/5/8 14:30	1.0	<0.01	Fine	SE	3.2
West Gate	2016/5/8 14:40	1.0	<0.01	Fine	SSE	2.9
West Gate	2016/5/8 14:50	1.0	<0.01	Fine	SSE	2.8
West Gate	2016/5/8 15:00	1.0	<0.01	Fine	SSE	3.6
West Gate	2016/5/8 15:10	1.0	<0.01	Fine	SSE	3.6
West Gate	2016/5/8 15:20	1.0	<0.01	Fine	SSE	3.2
West Gate	2016/5/8 15:30	1.0	<0.01	Fine	SSE	2.7
West Gate	2016/5/8 15:40	1.0	<0.01	Fine	SSE	2.5
West Gate	2016/5/8 15:50	1.0	<0.01	Fine	SSE	2.7
West Gate	2016/5/8 16:00	1.0	<0.01	Fine	SSE	2.4
West Gate	2016/5/8 16:10	1.0	<0.01	Fine	SSE	2.5
West Gate	2016/5/8 16:20	1.0	<0.01	Fine	SSE	2.6
West Gate	2016/5/8 16:30	1.0	<0.01	Fine	SE	2.5
West Gate	2016/5/8 16:40	1.0	<0.01	Fine	SSE	2.1
West Gate	2016/5/8 16:50	1.0	<0.01	Fine	SSE	3.2
West Gate	2016/5/8 17:00	1.0	<0.01	Fine	SSE	3.5
West Gate	2016/5/8 17:10	1.0	<0.01	Fine	SSE	3.3
West Gate	2016/5/8 17:20	1.0	<0.01	Fine	SSE	2.2
West Gate	2016/5/8 17:30	1.0	<0.01	Fine	SSE	2.7
West Gate	2016/5/8 17:40	1.0	<0.01	Fine	SSE	2.9
West Gate	2016/5/8 17:50	1.0	<0.01	Fine	SE	2.9
West Gate	2016/5/8 18:00	1.0	<0.01	Fine	SE	2.6
West Gate	2016/5/8 18:10	1.0	<0.01	Fine	SE	2.2
West Gate	2016/5/8 18:20	1.0	<0.01	Fine	S	2.2
West Gate	2016/5/8 18:30	1.0	<0.01	Fine	SSW	2.6
West Gate	2016/5/8 18:40	1.0	<0.01	Fine	SSW	0.9
West Gate	2016/5/8 18:50	1.0	<0.01	Fine	ESE	1.3
West Gate	2016/5/8 19:00	1.0	<0.01	Fine	SSE	0.6
West Gate	2016/5/8 19:10	1.0	<0.01	Fine	WNW	0.6
West Gate	2016/5/8 19:20	1.0	<0.01	Fine	NW	0.5
West Gate	2016/5/8 19:30	1.0	<0.01	Fine	-	CALM
West Gate	2016/5/8 19:40	1.0	<0.01	Fine	NE	1.7
West Gate	2016/5/8 19:50	1.0	<0.01	Fine	NE	1.4
West Gate	2016/5/8 20:00	1.0	<0.01	Fine	-	CALM
West Gate	2016/5/8 20:10	1.0	<0.01	Fine	SW	1.2
West Gate	2016/5/8 20:20	1.0	<0.01	Fine	W	2.4
West Gate	2016/5/8 20:30	1.0	<0.01	Fine	WNW	1.9
West Gate	2016/5/8 20:40	1.0	<0.01	Fine	WNW	2.1
West Gate	2016/5/8 20:50	1.0	<0.01	Fine	WNW	1.5
West Gate	2016/5/8 21:00	1.0	<0.01	Fine	WNW	2.0
West Gate	2016/5/8 21:10	1.0	<0.01	Fine	W	2.3
West Gate	2016/5/8 21:20	1.0	<0.01	Fine	WNW	2.7
West Gate	2016/5/8 21:30	1.0	<0.01	Fine	WNW	2.4
West Gate	2016/5/8 21:40	1.0	<0.01	Fine	WNW	2.1
West Gate	2016/5/8 21:50	1.0	<0.01	Fine	WNW	2.6
West Gate	2016/5/8 22:00	1.0	<0.01	Fine	WNW	2.2
West Gate	2016/5/8 22:10	1.0	<0.01	Fine	WNW	2.5
West Gate	2016/5/8 22:20	1.0	<0.01	Fine	WNW	2.4
West Gate	2016/5/8 22:30	1.0	<0.01	Fine	WNW	2.0
West Gate	2016/5/8 22:40	1.0	<0.01	Fine	WNW	1.9
West Gate	2016/5/8 22:50	1.0	<0.01	Fine	WNW	1.7
West Gate	2016/5/8 23:00	1.0	<0.01	Fine	WNW	1.7
West Gate	2016/5/8 23:10	1.0	<0.01	Fine	WNW	1.5
West Gate	2016/5/8 23:20	1.0	<0.01	Fine	NW	1.1
West Gate	2016/5/8 23:30	1.0	<0.01	Fine	WNW	2.0
West Gate	2016/5/8 23:40	1.0	<0.01	Fine	WNW	1.6
West Gate	2016/5/8 23:50	1.0	<0.01	Fine	WNW	1.2

Fukushima Daiichi Nuclear Power Plant

2016/5/8
as of 23:50

周辺監視区域: supervised outside area
敷地境界: site boundary

 周辺監視区域
 敷地境界



※Reference data indicate the normal fluctuation range of airborne radiation rate.