

Fixed point Monitoring Status by Temporary Monitoring Post at Fukushima Daiichi Nuclear Power Station

Date	Radiation Dose Rate (μ Sv/h) At the Main Buiding	Radiation Dose Rate (μ Sv/h) At the Main Gate	Radiation Dose Rate (μ Sv/h) At the West Gate
2016/4/19 0:00	18	2	2
2016/4/19 0:30	18	2	2
2016/4/19 1:00	18	2	2
2016/4/19 1:30	18	2	2
2016/4/19 2:00	18	2	2
2016/4/19 2:30	18	2	2
2016/4/19 3:00	18	2	2
2016/4/19 3:30	18	2	2
2016/4/19 4:00	18	2	2
2016/4/19 4:30	18	2	2
2016/4/19 5:00	18	2	2
2016/4/19 5:30	18	2	2
2016/4/19 6:00	18	2	2
2016/4/19 6:30	18	2	2
2016/4/19 7:00	18	2	2
2016/4/19 7:30	18	2	2
2016/4/19 8:00	18	2	2
2016/4/19 8:30	19	2	2
2016/4/19 9:00	18	2	2
2016/4/19 9:30	18	2	2
2016/4/19 10:00	18	2	2
2016/4/19 10:30	18	2	2
2016/4/19 11:00	18	2	2
2016/4/19 11:30	18	2	2
2016/4/19 12:00	15	2	2
2016/4/19 12:30	15	2	2
2016/4/19 13:00	15	2	2
2016/4/19 13:30	18	2	2
2016/4/19 14:00	18	2	2
2016/4/19 14:30	18	2	2
2016/4/19 15:00	18	2	2
2016/4/19 15:30	18	2	2
2016/4/19 16:00	18	2	2
2016/4/19 16:30	18	2	2
2016/4/19 17:00	18	2	2
2016/4/19 17:30	18	2	2
2016/4/19 18:00	18	2	2
2016/4/19 18:30	18	2	2
2016/4/19 19:00	18	2	2
2016/4/19 19:30	18	2	2
2016/4/19 20:00	18	2	2
2016/4/19 20:30	18	2	2
2016/4/19 21:00	18	2	2
2016/4/19 21:30	18	2	2
2016/4/19 22:00	18	2	2
2016/4/19 22:30	18	2	2
2016/4/19 23:00	18	2	2
2016/4/19 23:30	18	2	2

福島第一原子力発電所 モニタリングポスト空間線量率

単位: $\mu\text{Sv/h}$

単位: m/s

日時	MP								スタック		感雨
	MP-1	MP-2	MP-3	MP-4	MP-5	MP-6	MP-7	MP-8	風向	風速	
2016/4/19 8:00	1.632	2.588	2.632	2.407	2.568	0.668	1.250	1.080	西北西	1.7	無
2016/4/19 8:10	1.635	2.590	2.629	2.411	2.570	0.669	1.249	1.081	西北西	2.3	無
2016/4/19 8:20	1.635	2.595	2.628	2.413	2.573	0.669	1.249	1.080	西	2.6	無
2016/4/19 8:30	1.633	2.595	2.628	2.412	2.571	0.670	1.248	1.080	西南西	3.0	無
2016/4/19 8:40	1.633	2.592	2.630	2.412	2.568	0.671	1.245	1.078	南東	1.7	無
2016/4/19 8:50	1.635	2.595	2.632	2.412	2.570	0.670	1.243	1.077	東南東	2.6	無
2016/4/19 9:00	1.635	2.593	2.631	2.413	2.574	0.668	1.245	1.078	東南東	3.4	無
2016/4/19 9:10	1.632	2.597	2.632	2.411	2.572	0.670	1.244	1.078	東	3.4	無
2016/4/19 9:20	1.632	2.597	2.630	2.412	2.574	0.669	1.245	1.076	東	3.3	無
2016/4/19 9:30	1.638	2.595	2.631	2.415	2.576	0.669	1.245	1.076	東南東	3.7	無
2016/4/19 9:40	1.633	2.600	2.630	2.414	2.577	0.670	1.246	1.077	東南東	3.1	無
2016/4/19 9:50	1.633	2.593	2.631	2.413	2.575	0.669	1.245	1.077	東南東	3.6	無
2016/4/19 10:00	1.633	2.595	2.634	2.413	2.576	0.668	1.244	1.077	南東	3.2	無
2016/4/19 10:10	1.632	2.597	2.632	2.414	2.575	0.670	1.246	1.077	東南東	3.8	無
2016/4/19 10:20	1.635	2.600	2.633	2.414	2.575	0.671	1.244	1.078	東南東	3.6	無
2016/4/19 10:30	1.633	2.597	2.634	2.415	2.580	0.669	1.245	1.076	東南東	4.5	無
2016/4/19 10:40	1.635	2.600	2.636	2.414	2.581	0.671	1.245	1.077	南東	3.3	無
2016/4/19 10:50	1.633	2.598	2.635	2.416	2.583	0.670	1.247	1.078	東南東	3.6	無
2016/4/19 11:00	1.635	2.598	2.637	2.415	2.582	0.670	1.245	1.078	東南東	4.5	無
2016/4/19 11:10	1.635	2.598	2.639	2.416	2.578	0.671	1.247	1.079	東南東	5.2	無
2016/4/19 11:20	1.635	2.610	2.635	2.418	2.585	0.671	1.246	1.075	東南東	4.5	無
2016/4/19 11:30	1.635	2.603	2.636	2.417	2.584	0.671	1.246	1.077	東南東	5.3	無
2016/4/19 11:40	1.633	2.603	2.640	2.415	2.582	0.670	1.246	1.078	東南東	3.1	無
2016/4/19 11:50	1.635	2.605	2.638	2.412	2.583	0.671	1.246	1.077	東南東	3.6	無
2016/4/19 12:00	1.638	2.602	2.638	2.413	2.584	0.671	1.247	1.077	東南東	4.4	無
2016/4/19 12:10	1.637	2.605	2.640	2.415	2.587	0.673	1.246	1.078	南東	3.0	有
2016/4/19 12:20	1.635	2.608	2.640	2.416	2.583	0.673	1.245	1.077	南東	3.1	有
2016/4/19 12:30	1.633	2.603	2.640	2.411	2.588	0.673	1.245	1.079	東南東	3.3	無
2016/4/19 12:40	1.638	2.605	2.642	2.417	2.592	0.672	1.245	1.077	東南東	3.7	無
2016/4/19 12:50	1.638	2.607	2.641	2.414	2.591	0.673	1.246	1.079	南東	3.1	無
2016/4/19 13:00	1.637	2.607	2.642	2.417	2.588	0.672	1.246	1.077	南東	3.3	無
2016/4/19 13:10	1.637	2.607	2.643	2.422	2.589	0.674	1.245	1.078	東南東	4.3	無
2016/4/19 13:20	1.638	2.612	2.643	2.420	2.588	0.673	1.247	1.075	東南東	4.1	無
2016/4/19 13:30	1.637	2.612	2.645	2.422	2.587	0.671	1.248	1.077	東南東	4.1	無
2016/4/19 13:40	1.638	2.608	2.643	2.419	2.587	0.671	1.247	1.077	東南東	2.6	無
2016/4/19 13:50	1.640	2.607	2.640	2.417	2.592	0.669	1.249	1.077	東南東	3.8	無
2016/4/19 14:00	1.638	2.607	2.641	2.420	2.589	0.670	1.247	1.078	東南東	3.2	無

日時	MP								スタック		感雨
	MP-1	MP-2	MP-3	MP-4	MP-5	MP-6	MP-7	MP-8	風向	風速	
2016/4/19 14:10	1.640	2.603	2.642	2.420	2.591	0.669	1.248	1.076	東南東	2.6	無
2016/4/19 14:20	1.638	2.603	2.643	2.421	2.590	0.670	1.247	1.077	南東	3.2	無
2016/4/19 14:30	1.638	2.607	2.642	2.420	2.589	0.671	1.249	1.077	東南東	3.0	無
2016/4/19 14:40	1.638	2.608	2.637	2.422	2.590	0.672	1.247	1.077	東南東	2.2	無
2016/4/19 14:50	1.635	2.605	2.643	2.421	2.586	0.671	1.247	1.077	東北東	2.5	無
2016/4/19 15:00	1.638	2.603	2.641	2.417	2.589	0.672	1.246	1.076	東南東	2.0	無
2016/4/19 15:10	1.637	2.603	2.640	2.418	2.587	0.671	1.246	1.076	南東	2.0	無
2016/4/19 15:20	1.635	2.602	2.642	2.417	2.589	0.673	1.246	1.075	南	1.2	無
2016/4/19 15:30	1.635	2.603	2.640	2.420	2.591	0.671	1.245	1.077	南南東	1.7	無
2016/4/19 15:40	1.638	2.605	2.641	2.419	2.588	0.673	1.246	1.078	南東	2.0	無
2016/4/19 15:50	1.637	2.600	2.644	2.418	2.588	0.673	1.245	1.079	南南東	2.3	無
2016/4/19 16:00	1.637	2.602	2.647	2.418	2.589	0.675	1.245	1.076	南南東	3.2	無
2016/4/19 16:10	1.637	2.605	2.640	2.420	2.595	0.674	1.245	1.079	南南東	2.6	無
2016/4/19 16:20	1.635	2.603	2.640	2.421	2.594	0.674	1.246	1.080	南南東	2.0	無
2016/4/19 16:30	1.635	2.602	2.642	2.417	2.592	0.673	1.246	1.080	南	0.6	無
2016/4/19 16:40	1.638	2.602	2.644	2.418	2.590	0.675	1.247	1.084	南南東	1.5	無
2016/4/19 16:50	1.633	2.603	2.641	2.419	2.592	0.674	1.250	1.080	南南東	2.0	無
2016/4/19 17:00	1.637	2.598	2.642	2.419	2.593	0.674	1.246	1.081	南南東	2.3	無
2016/4/19 17:10	1.637	2.603	2.644	2.419	2.591	0.675	1.249	1.080	南南東	3.0	無
2016/4/19 17:20	1.633	2.603	2.642	2.418	2.591	0.674	1.248	1.081	南	3.0	無
2016/4/19 17:30	1.633	2.598	2.644	2.419	2.593	0.674	1.250	1.082	南	2.8	無
2016/4/19 17:40	1.637	2.598	2.646	2.417	2.595	0.675	1.248	1.079	南	3.2	無
2016/4/19 17:50	1.635	2.600	2.642	2.419	2.594	0.674	1.249	1.079	南	1.7	無
2016/4/19 18:00	1.635	2.602	2.646	2.418	2.593	0.675	1.248	1.082	南南西	2.3	無
2016/4/19 18:10	1.637	2.602	2.641	2.419	2.592	0.677	1.248	1.080	南	2.8	無
2016/4/19 18:20	1.635	2.602	2.639	2.416	2.589	0.674	1.251	1.079	南	2.8	無
2016/4/19 18:30	1.635	2.600	2.640	2.414	2.591	0.673	1.248	1.081	南	3.4	無
2016/4/19 18:40	1.637	2.600	2.641	2.416	2.589	0.674	1.247	1.081	南南西	3.3	無
2016/4/19 18:50	1.635	2.597	2.642	2.418	2.591	0.673	1.248	1.080	南	3.6	無
2016/4/19 19:00	1.637	2.597	2.641	2.417	2.589	0.673	1.248	1.079	南	3.0	無
2016/4/19 19:10	1.635	2.602	2.639	2.415	2.587	0.673	1.245	1.081	北東	0.9	無
2016/4/19 19:20	1.637	2.597	2.644	2.413	2.589	0.674	1.251	1.079	北	3.6	無
2016/4/19 19:30	1.637	2.600	2.640	2.415	2.589	0.674	1.247	1.081	北北東	2.8	無
2016/4/19 19:40	1.637	2.598	2.644	2.416	2.588	0.672	1.248	1.081	北	3.6	無
2016/4/19 19:50	1.635	2.597	2.639	2.416	2.588	0.673	1.246	1.080	北	4.5	無
2016/4/19 20:00	1.637	2.598	2.640	2.414	2.588	0.672	1.247	1.080	北北西	4.3	無

日時	MP								スタック		感雨
	MP-1	MP-2	MP-3	MP-4	MP-5	MP-6	MP-7	MP-8	風向	風速	
2016/4/19 20:10	1.633	2.600	2.637	2.416	2.581	0.672	1.248	1.082	北北西	3.7	無
2016/4/19 20:20	1.633	2.598	2.639	2.415	2.587	0.672	1.247	1.080	北北西	4.3	無
2016/4/19 20:30	1.633	2.597	2.639	2.417	2.589	0.673	1.247	1.079	北北西	4.7	無
2016/4/19 20:40	1.633	2.593	2.636	2.413	2.587	0.672	1.248	1.079	北北西	5.0	無
2016/4/19 20:50	1.635	2.597	2.640	2.414	2.583	0.673	1.248	1.080	北	7.4	無
2016/4/19 21:00	1.632	2.598	2.640	2.415	2.587	0.672	1.246	1.079	北	7.6	無
2016/4/19 21:10	1.632	2.603	2.639	2.414	2.587	0.671	1.246	1.080	北北東	8.5	無
2016/4/19 21:20	1.630	2.597	2.639	2.412	2.585	0.670	1.246	1.080	北北東	7.7	無
2016/4/19 21:30	1.632	2.597	2.640	2.413	2.587	0.670	1.247	1.079	北	5.9	無
2016/4/19 21:40	1.628	2.598	2.641	2.415	2.588	0.669	1.245	1.078	北	6.1	無
2016/4/19 21:50	1.630	2.595	2.638	2.412	2.589	0.671	1.245	1.080	北	6.0	無
2016/4/19 22:00	1.633	2.595	2.638	2.413	2.589	0.669	1.244	1.079	北	5.3	無
2016/4/19 22:10	1.632	2.593	2.635	2.412	2.586	0.671	1.247	1.079	北	5.5	無
2016/4/19 22:20	1.632	2.593	2.638	2.416	2.582	0.672	1.246	1.079	北	5.3	無
2016/4/19 22:30	1.633	2.592	2.632	2.412	2.586	0.670	1.245	1.079	北	4.3	無
2016/4/19 22:40	1.632	2.597	2.636	2.415	2.584	0.671	1.246	1.077	北	3.3	無
2016/4/19 22:50	1.632	2.597	2.635	2.415	2.581	0.669	1.247	1.077	北	3.0	無
2016/4/19 23:00	1.632	2.593	2.636	2.412	2.583	0.671	1.247	1.075	北北西	2.8	無
2016/4/19 23:10	1.628	2.597	2.636	2.411	2.583	0.673	1.246	1.075	北北西	3.3	無
2016/4/19 23:20	1.628	2.595	2.638	2.415	2.584	0.670	1.248	1.078	北北西	4.2	無
2016/4/19 23:30	1.632	2.598	2.637	2.413	2.582	0.669	1.246	1.077	北西	3.8	無
2016/4/19 23:40	1.630	2.595	2.640	2.411	2.583	0.670	1.247	1.078	北西	3.3	無
2016/4/19 23:50	1.632	2.595	2.637	2.408	2.579	0.670	1.246	1.076	北西	3.0	無
2016/4/20 0:00	1.630	2.595	2.635	2.412	2.585	0.671	1.244	1.078	北北西	3.1	無
2016/4/20 0:10	1.628	2.595	2.635	2.411	2.583	0.669	1.245	1.078	北北西	3.1	無
2016/4/20 0:20	1.630	2.592	2.637	2.413	2.585	0.671	1.244	1.077	北北西	5.6	無
2016/4/20 0:30	1.630	2.592	2.636	2.413	2.582	0.671	1.243	1.077	北	5.7	無
2016/4/20 0:40	1.630	2.597	2.638	2.412	2.583	0.671	1.246	1.078	北	5.9	無
2016/4/20 0:50	1.630	2.597	2.635	2.410	2.580	0.669	1.246	1.078	北	6.9	無
2016/4/20 1:00	1.632	2.593	2.634	2.409	2.584	0.669	1.245	1.076	北	6.8	無
2016/4/20 1:10	1.630	2.597	2.632	2.410	2.581	0.670	1.245	1.077	北	6.7	無
2016/4/20 1:20	1.630	2.593	2.634	2.415	2.586	0.671	1.244	1.077	北	6.7	無
2016/4/20 1:30	1.632	2.592	2.632	2.410	2.583	0.669	1.244	1.077	北	7.4	無
2016/4/20 1:40	1.630	2.595	2.634	2.412	2.583	0.670	1.245	1.077	北	6.8	無
2016/4/20 1:50	1.630	2.593	2.634	2.412	2.582	0.669	1.244	1.077	北	6.5	無
2016/4/20 2:00	1.633	2.592	2.634	2.411	2.580	0.668	1.246	1.077	北	5.8	無

日時	MP								スタック		感雨
	MP-1	MP-2	MP-3	MP-4	MP-5	MP-6	MP-7	MP-8	風向	風速	
2016/4/20 2:10	1.632	2.595	2.631	2.408	2.581	0.669	1.245	1.076	北北西	5.6	無
2016/4/20 2:20	1.632	2.597	2.631	2.413	2.580	0.669	1.246	1.077	北	5.8	無
2016/4/20 2:30	1.628	2.593	2.633	2.410	2.582	0.668	1.245	1.077	北	6.7	無
2016/4/20 2:40	1.630	2.595	2.632	2.408	2.580	0.669	1.247	1.076	北	7.3	無
2016/4/20 2:50	1.630	2.592	2.627	2.410	2.579	0.669	1.244	1.076	北	6.1	無
2016/4/20 3:00	1.625	2.597	2.630	2.407	2.581	0.669	1.242	1.078	北	6.1	無
2016/4/20 3:10	1.628	2.590	2.633	2.408	2.578	0.667	1.246	1.075	北	5.6	無
2016/4/20 3:20	1.628	2.592	2.633	2.407	2.579	0.667	1.246	1.078	北	4.9	無
2016/4/20 3:30	1.627	2.588	2.631	2.406	2.575	0.669	1.245	1.079	北	4.7	無
2016/4/20 3:40	1.627	2.592	2.632	2.409	2.572	0.668	1.245	1.077	北	4.3	無
2016/4/20 3:50	1.625	2.592	2.626	2.406	2.577	0.668	1.242	1.076	北	4.3	無
2016/4/20 4:00	1.627	2.588	2.631	2.406	2.577	0.668	1.245	1.075	北	4.6	無
2016/4/20 4:10	1.627	2.585	2.630	2.406	2.574	0.667	1.242	1.075	北	2.9	無
2016/4/20 4:20	1.627	2.588	2.627	2.405	2.571	0.667	1.244	1.075	北	2.5	無
2016/4/20 4:30	1.625	2.590	2.623	2.406	2.575	0.668	1.243	1.077	北	2.3	無
2016/4/20 4:40	1.623	2.588	2.626	2.406	2.574	0.668	1.241	1.077	北	2.9	無
2016/4/20 4:50	1.623	2.587	2.626	2.407	2.577	0.666	1.242	1.075	北	2.3	無
2016/4/20 5:00	1.623	2.587	2.626	2.406	2.576	0.667	1.242	1.076	北	2.2	無
2016/4/20 5:10	1.628	2.587	2.626	2.406	2.576	0.665	1.242	1.076	北	1.2	無
2016/4/20 5:20	1.623	2.587	2.624	2.404	2.577	0.665	1.241	1.076	北	2.0	無
2016/4/20 5:30	1.623	2.587	2.629	2.403	2.575	0.665	1.241	1.076	北	1.4	無
2016/4/20 5:40	1.625	2.588	2.625	2.407	2.576	0.665	1.243	1.074	北北東	1.2	無
2016/4/20 5:50	1.627	2.587	2.622	2.408	2.574	0.664	1.242	1.075	北北西	1.7	無
2016/4/20 6:00	1.623	2.587	2.626	2.408	2.573	0.665	1.243	1.076	北北西	1.2	無
2016/4/20 6:10	1.625	2.588	2.622	2.406	2.573	0.664	1.243	1.076	北西	1.5	無
2016/4/20 6:20	1.627	2.587	2.629	2.407	2.578	0.666	1.242	1.078	-	CALM	無
2016/4/20 6:30	1.625	2.588	2.630	2.409	2.577	0.665	1.245	1.074	西南西	0.6	無
2016/4/20 6:40	1.627	2.590	2.628	2.408	2.578	0.668	1.245	1.078	西南西	0.8	無
2016/4/20 6:50	1.628	2.593	2.629	2.411	2.574	0.666	1.245	1.076	西南西	0.9	無
2016/4/20 7:00	1.628	2.595	2.634	2.413	2.576	0.668	1.247	1.078	-	CALM	無
2016/4/20 7:10	1.627	2.597	2.632	2.413	2.577	0.667	1.246	1.077	南南東	0.9	無
2016/4/20 7:20	1.632	2.595	2.633	2.412	2.572	0.666	1.245	1.078	西南西	0.6	無
2016/4/20 7:30	1.630	2.595	2.631	2.411	2.582	0.667	1.247	1.077	東南東	1.4	無
2016/4/20 7:40	1.630	2.598	2.635	2.408	2.578	0.666	1.248	1.076	東南東	1.4	無
2016/4/20 7:50	1.633	2.597	2.638	2.415	2.581	0.665	1.247	1.077	東	1.4	無
2016/4/20 8:00	1.633	2.597	2.640	2.413	2.580	0.665	1.245	1.079	東北東	1.4	無

風速が0.5m/s未満の場合「CALM」(静穏)、この時の風向を「-」と表記する。

Monitoring data by a monitoring car* at Fukushima Daiichi Nuclear Power Station (μ Sv/h)

* The data from monitoring car may deficit as the vehicle may change monitoring point.

*About the direction of the wind and the wind velocity,we are measuring with the weather observation meter of the 10m higher.

*"-": the wind velocity/"CALM":the wind direction is below 0.5m/s.

*1 The indicated values decreased due to work nearby.

*2 The data from 20:20 to 21:10 is missing due to work during brief stoppage of power supply.

Measuring Point	Measurement Date	γ Ray	Neutron Ray	Weather	Wind Direction	Wind Velocity (m/s)
West Gate	2016/4/19 0:00	1.0	<0.01	Cloudy	NW	2.2
West Gate	2016/4/19 0:10	1.0	<0.01	Cloudy	NW	1.4
West Gate	2016/4/19 0:20	1.0	<0.01	Cloudy	NW	1.6
West Gate	2016/4/19 0:30	1.0	<0.01	Cloudy	NW	1.9
West Gate	2016/4/19 0:40	1.0	<0.01	Cloudy	NNW	1.0
West Gate	2016/4/19 0:50	1.0	<0.01	Cloudy	NNW	1.5
West Gate	2016/4/19 1:00	1.0	<0.01	Cloudy	WNW	2.9
West Gate	2016/4/19 1:10	1.0	<0.01	Cloudy	NW	2.0
West Gate	2016/4/19 1:20	1.0	<0.01	Cloudy	NW	1.8
West Gate	2016/4/19 1:30	1.0	<0.01	Cloudy	NW	1.9
West Gate	2016/4/19 1:40	1.0	<0.01	Cloudy	NW	2.0
West Gate	2016/4/19 1:50	1.0	<0.01	Cloudy	NW	1.6
West Gate	2016/4/19 2:00	1.0	<0.01	Cloudy	WNW	1.8
West Gate	2016/4/19 2:10	1.0	<0.01	Cloudy	WNW	2.7
West Gate	2016/4/19 2:20	1.0	<0.01	Cloudy	WNW	4.3
West Gate	2016/4/19 2:30	1.0	<0.01	Cloudy	WNW	4.2
West Gate	2016/4/19 2:40	1.0	<0.01	Cloudy	W	4.4
West Gate	2016/4/19 2:50	1.0	<0.01	Cloudy	W	4.5
West Gate	2016/4/19 3:00	1.0	<0.01	Cloudy	W	4.5
West Gate	2016/4/19 3:10	1.0	<0.01	Cloudy	W	3.5
West Gate	2016/4/19 3:20	1.0	<0.01	Cloudy	W	3.8
West Gate	2016/4/19 3:30	1.0	<0.01	Cloudy	W	3.8
West Gate	2016/4/19 3:40	1.0	<0.01	Cloudy	W	3.1
West Gate	2016/4/19 3:50	1.0	<0.01	Cloudy	WNW	3.5
West Gate	2016/4/19 4:00	1.0	<0.01	Cloudy	WNW	4.3
West Gate	2016/4/19 4:10	1.0	<0.01	Cloudy	WNW	4.3
West Gate	2016/4/19 4:20	1.0	<0.01	Cloudy	WNW	3.8
West Gate	2016/4/19 4:30	1.0	<0.01	Cloudy	WNW	3.0
West Gate	2016/4/19 4:40	1.0	<0.01	Cloudy	WNW	2.3
West Gate	2016/4/19 4:50	1.0	<0.01	Cloudy	NW	1.9
West Gate	2016/4/19 5:00	1.0	<0.01	Cloudy	NW	1.7
West Gate	2016/4/19 5:10	1.0	<0.01	Fine	NW	1.5
West Gate	2016/4/19 5:20	1.0	<0.01	Fine	NNW	1.3
West Gate	2016/4/19 5:30	1.0	<0.01	Fine	NW	1.1
West Gate	2016/4/19 5:40	1.0	<0.01	Fine	NW	1.1
West Gate	2016/4/19 5:50	1.0	<0.01	Fine	NW	0.8
West Gate	2016/4/19 6:00	1.0	<0.01	Fine	NNW	0.7
West Gate	2016/4/19 6:10	1.0	<0.01	Fine	NW	1.1
West Gate	2016/4/19 6:20	1.0	<0.01	Fine	WNW	1.0
West Gate	2016/4/19 6:30	1.0	<0.01	Fine	N	1.1
West Gate	2016/4/19 6:40	1.0	<0.01	Fine	NNW	1.0
West Gate	2016/4/19 6:50	1.0	<0.01	Fine	-	CALM
West Gate	2016/4/19 7:00	1.0	<0.01	Fine	-	CALM
West Gate	2016/4/19 7:10	1.0	<0.01	Fine	ESE	1.2
West Gate	2016/4/19 7:20	1.0	<0.01	Fine	SE	1.5
West Gate	2016/4/19 7:30	1.0	<0.01	Fine	SE	0.7
West Gate	2016/4/19 7:40	1.0	<0.01	Fine	SSW	0.7
West Gate	2016/4/19 7:50	1.0	<0.01	Fine	NNW	1.3
West Gate	2016/4/19 8:00	1.0	<0.01	Fine	NW	1.4
West Gate	2016/4/19 8:10	1.0	<0.01	Fine	W	1.4
West Gate	2016/4/19 8:20	1.0	<0.01	Fine	W	1.9
West Gate	2016/4/19 8:30	1.0	<0.01	Fine	W	1.9
West Gate	2016/4/19 8:40	1.0	<0.01	Fine	SE	2.2
West Gate	2016/4/19 8:50	1.0	<0.01	Fine	ESE	3.1
West Gate	2016/4/19 9:00	1.0	<0.01	Fine	ESE	2.5
West Gate	2016/4/19 9:10	1.1	<0.01	Fine	ESE	2.4
West Gate	2016/4/19 9:20	1.0	<0.01	Fine	SE	2.8
West Gate	2016/4/19 9:30	1.0	<0.01	Fine	SE	2.7
West Gate	2016/4/19 9:40	1.0	<0.01	Fine	ESE	2.7
West Gate	2016/4/19 9:50	1.0	<0.01	Fine	ESE	2.3
West Gate	2016/4/19 10:00	1.0	<0.01	Fine	SE	2.5
West Gate	2016/4/19 10:10	1.0	<0.01	Fine	ESE	2.0
West Gate	2016/4/19 10:20	1.0	<0.01	Fine	ESE	2.5
West Gate	2016/4/19 10:30	1.0	<0.01	Fine	SE	2.8
West Gate	2016/4/19 10:40	1.0	<0.01	Fine	SE	2.3
West Gate	2016/4/19 10:50	1.0	<0.01	Fine	SE	2.5
West Gate	2016/4/19 11:00	1.0	<0.01	Fine	SE	2.8
West Gate	2016/4/19 11:10	1.0	<0.01	Fine	SE	3.2



Measuring Point	Measurement Date	γ Ray	Neutron Ray	Weather	Wind Direction	Wind Velocity (m/s)
West Gate	2016/4/19 11:20	1.0	<0.01	Fine	SE	3.0
West Gate	2016/4/19 11:30	1.0	<0.01	Fine	SE	3.0
West Gate	2016/4/19 11:40	1.0	<0.01	Fine	SE	2.1
West Gate	2016/4/19 11:50	1.0	<0.01	Fine	ESE	2.4
West Gate	2016/4/19 12:00	1.0	<0.01	Fine	SE	2.9
West Gate	2016/4/19 12:10	1.0	<0.01	Rain	SE	1.8
West Gate	2016/4/19 12:20	1.0	<0.01	Rain	SE	2.3
West Gate	2016/4/19 12:30	1.0	<0.01	Cloudy	SE	2.6
West Gate	2016/4/19 12:40	1.0	<0.01	Cloudy	SE	3.1
West Gate	2016/4/19 12:50	1.0	<0.01	Cloudy	SE	2.5
West Gate	2016/4/19 13:00	1.0	<0.01	Cloudy	SE	2.5
West Gate	2016/4/19 13:10	1.0	<0.01	Cloudy	SE	2.7
West Gate	2016/4/19 13:20	1.0	<0.01	Cloudy	SE	3.0
West Gate	2016/4/19 13:30	1.0	<0.01	Cloudy	ESE	3.5
West Gate	2016/4/19 13:40	1.0	<0.01	Cloudy	SE	2.4
West Gate	2016/4/19 13:50	1.0	<0.01	Cloudy	SE	2.8
West Gate	2016/4/19 14:00	1.0	<0.01	Cloudy	SE	3.3
West Gate	2016/4/19 14:10	1.0	<0.01	Cloudy	ESE	2.7
West Gate	2016/4/19 14:20	1.0	<0.01	Cloudy	SE	2.3
West Gate	2016/4/19 14:30	1.0	<0.01	Cloudy	SE	2.1
West Gate	2016/4/19 14:40	1.0	<0.01	Cloudy	SE	1.4
West Gate	2016/4/19 14:50	1.0	<0.01	Cloudy	E	1.1
West Gate	2016/4/19 15:00	1.0	<0.01	Cloudy	ESE	1.8
West Gate	2016/4/19 15:10	1.0	<0.01	Cloudy	SE	1.8
West Gate	2016/4/19 15:20	1.0	<0.01	Cloudy	SSE	1.3
West Gate	2016/4/19 15:30	1.0	<0.01	Cloudy	SE	1.3
West Gate	2016/4/19 15:40	1.0	<0.01	Cloudy	SE	1.6
West Gate	2016/4/19 15:50	1.0	<0.01	Cloudy	SSE	2.3
West Gate	2016/4/19 16:00	1.0	<0.01	Cloudy	S	2.5
West Gate	2016/4/19 16:10	1.0	<0.01	Cloudy	S	1.4
West Gate	2016/4/19 16:20	1.0	<0.01	Cloudy	SSW	1.4
West Gate	2016/4/19 16:30	1.0	<0.01	Cloudy	SW	0.9
West Gate	2016/4/19 16:40	1.0	<0.01	Cloudy	SSW	1.6
West Gate	2016/4/19 16:50	1.0	<0.01	Cloudy	S	1.5
West Gate	2016/4/19 17:00	1.0	<0.01	Cloudy	SE	1.9
West Gate	2016/4/19 17:10	1.0	<0.01	Cloudy	SSE	1.9
West Gate	2016/4/19 17:20	1.0	<0.01	Cloudy	SW	2.3
West Gate	2016/4/19 17:30	1.0	<0.01	Cloudy	SW	1.8
West Gate	2016/4/19 17:40	1.0	<0.01	Cloudy	SSW	1.7
West Gate	2016/4/19 17:50	1.0	<0.01	Cloudy	SSW	1.0
West Gate	2016/4/19 18:00	1.0	<0.01	Cloudy	SW	0.9
West Gate	2016/4/19 18:10	1.0	<0.01	Cloudy	SSW	1.6
West Gate	2016/4/19 18:20	1.0	<0.01	Cloudy	SW	1.6
West Gate	2016/4/19 18:30	1.0	<0.01	Cloudy	SW	2.2
West Gate	2016/4/19 18:40	1.0	<0.01	Cloudy	SW	1.9
West Gate	2016/4/19 18:50	1.0	<0.01	Cloudy	SW	1.5
West Gate	2016/4/19 19:00	1.0	<0.01	Cloudy	SSW	1.5
West Gate	2016/4/19 19:10	1.0	<0.01	Cloudy	N	0.6
West Gate	2016/4/19 19:20	1.0	<0.01	Cloudy	NNE	2.3
West Gate	2016/4/19 19:30	1.0	<0.01	Cloudy	NNE	1.3
West Gate	2016/4/19 19:40	1.0	<0.01	Cloudy	N	1.5
West Gate	2016/4/19 19:50	1.0	<0.01	Cloudy	N	1.7
West Gate	2016/4/19 20:00	1.0	<0.01	Cloudy	NNW	1.8
West Gate	2016/4/19 20:10	1.1	<0.01	Cloudy	NNW	1.1
West Gate	2016/4/19 20:20	1.9	<0.01	Cloudy	NW	1.4
West Gate	2016/4/19 20:30	1.9	<0.01	Cloudy	NNW	1.6
West Gate	2016/4/19 20:40	1.9	<0.01	Cloudy	NNW	1.7
West Gate	2016/4/19 20:50	2.1	<0.01	Cloudy	NNE	3.5
West Gate	2016/4/19 21:00	1.9	<0.01	Cloudy	NNE	3.7
West Gate	2016/4/19 21:10	2.0	<0.01	Cloudy	NNE	4.8
West Gate	2016/4/19 21:20	1.0	<0.01	Cloudy	NNE	3.8
West Gate	2016/4/19 21:30	1.0	<0.01	Cloudy	NNE	3.1
West Gate	2016/4/19 21:40	1.0	<0.01	Cloudy	N	2.8
West Gate	2016/4/19 21:50	1.0	<0.01	Cloudy	N	2.8
West Gate	2016/4/19 22:00	1.0	<0.01	Cloudy	N	2.3
West Gate	2016/4/19 22:10	1.0	<0.01	Cloudy	N	2.7
West Gate	2016/4/19 22:20	1.0	<0.01	Cloudy	N	2.4
West Gate	2016/4/19 22:30	1.0	<0.01	Cloudy	N	1.7
West Gate	2016/4/19 22:40	1.0	<0.01	Cloudy	N	0.9
West Gate	2016/4/19 22:50	1.0	<0.01	Cloudy	N	1.2
West Gate	2016/4/19 23:00	1.0	<0.01	Cloudy	NNW	0.8
West Gate	2016/4/19 23:10	1.0	<0.01	Cloudy	NNW	1.1
West Gate	2016/4/19 23:20	1.0	<0.01	Cloudy	NNW	1.3
West Gate	2016/4/19 23:30	1.0	<0.01	Cloudy	NW	1.1
West Gate	2016/4/19 23:40	1.0	<0.01	Cloudy	WNW	1.3
West Gate	2016/4/19 23:50	1.0	<0.01	Cloudy	W	1.0

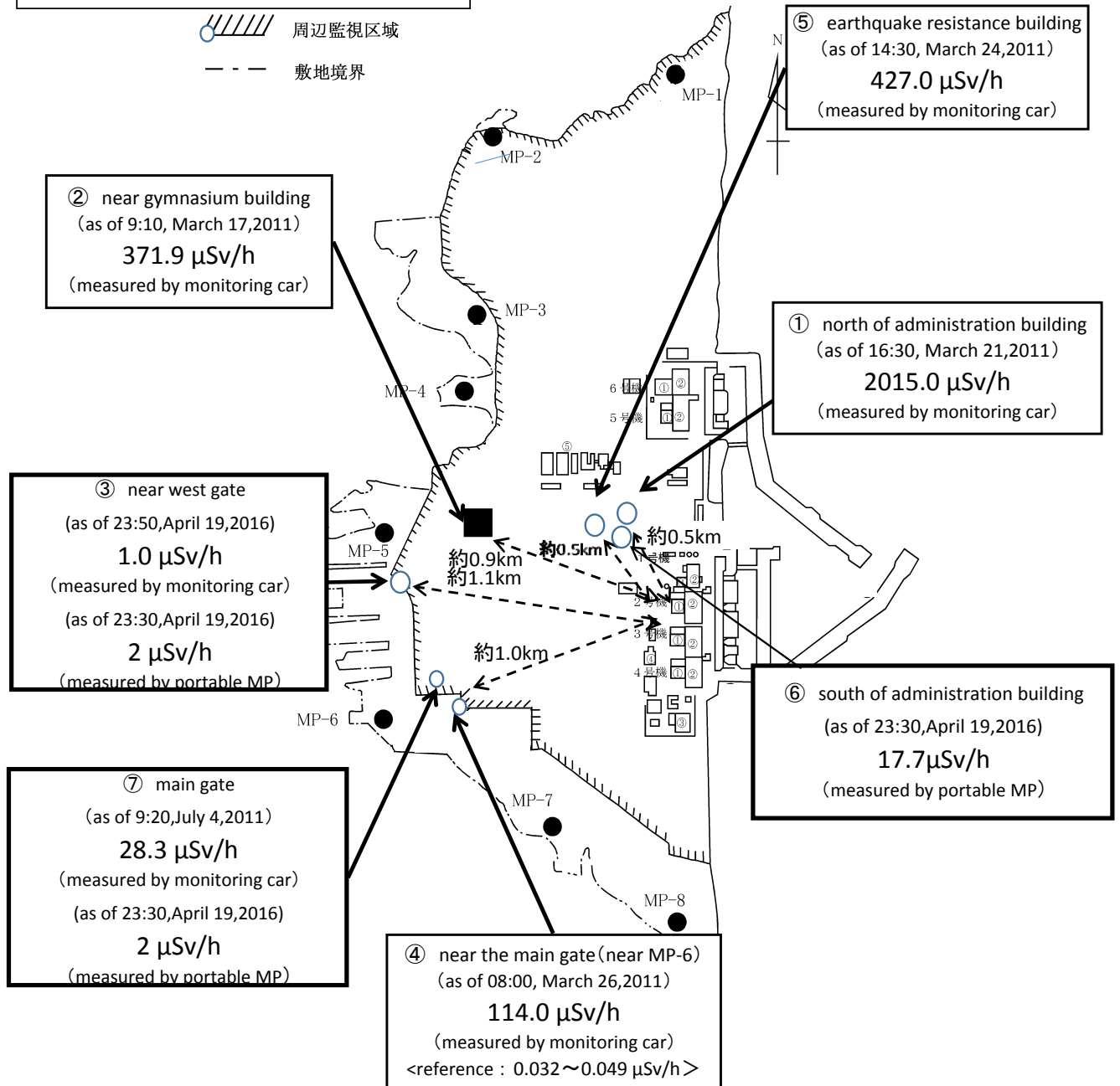
Fukushima Daiichi Nuclear Power Plant

2016/4/19

周辺監視区域 : supervised outside area
敷地境界 : site boundary

as of 23:50

 周辺監視区域
 敷地境界



※Reference data indicate the normal fluctuation range of airborne radiation rate.