

Fixed point Monitoring Status by Temporary Monitoring Post at Fukushima Daiichi Nuclear Power Station

Date	Radiation Dose Rate (μ Sv/h) At the Main Buiding	Radiation Dose Rate (μ Sv/h) At the Main Gate	Radiation Dose Rate (μ Sv/h) At the West Gate
2016/2/22 0:00	19	3	2
2016/2/22 0:30	19	3	2
2016/2/22 1:00	19	3	2
2016/2/22 1:30	19	3	2
2016/2/22 2:00	19	3	2
2016/2/22 2:30	19	3	2
2016/2/22 3:00	19	3	2
2016/2/22 3:30	20	3	2
2016/2/22 4:00	20	3	2
2016/2/22 4:30	20	3	2
2016/2/22 5:00	20	3	2
2016/2/22 5:30	19	3	2
2016/2/22 6:00	20	3	2
2016/2/22 6:30	20	3	2
2016/2/22 7:00	20	3	2
2016/2/22 7:30	20	3	2
2016/2/22 8:00	19	3	2
2016/2/22 8:30	15	3	2
2016/2/22 9:00	20	3	2
2016/2/22 9:30	20	3	2
2016/2/22 10:00	20	3	2
2016/2/22 10:30	20	3	2
2016/2/22 11:00	20	3	2
2016/2/22 11:30	20	3	2
2016/2/22 12:00	20	3	2
2016/2/22 12:30	20	3	2
2016/2/22 13:00	20	3	2
2016/2/22 13:30	20	3	2
2016/2/22 14:00	20	3	2
2016/2/22 14:30	20	3	2
2016/2/22 15:00	20	3	2
2016/2/22 15:30	19	3	2
2016/2/22 16:00	19	3	2
2016/2/22 16:30	19	3	2
2016/2/22 17:00	19	3	2
2016/2/22 17:30	19	3	2
2016/2/22 18:00	19	3	2
2016/2/22 18:30	19	3	2
2016/2/22 19:00	19	3	2
2016/2/22 19:30	19	3	2
2016/2/22 20:00	19	3	2
2016/2/22 20:30	19	3	2
2016/2/22 21:00	19	3	2
2016/2/22 21:30	19	3	2
2016/2/22 22:00	19	3	2
2016/2/22 22:30	19	3	2
2016/2/22 23:00	19	3	2
2016/2/22 23:30	20	3	2

福島第一原子力発電所 モニタリングポスト空間線量率

単位: $\mu\text{Sv/h}$

単位: m/s

日時	MP								スタック		感雨
	MP-1	MP-2	MP-3	MP-4	MP-5	MP-6	MP-7	MP-8	風向	風速	
2016/2/22 8:00	1.615	2.557	2.585	2.385	2.526	0.688	1.252	0.928*	北西	3.6	無
2016/2/22 8:10	1.612	2.562	2.584	2.384	2.527	0.689	1.250	0.929*	北西	3.4	無
2016/2/22 8:20	1.613	2.557	2.589	2.386	2.527	0.690	1.252	0.931*	北西	3.4	無
2016/2/22 8:30	1.612	2.555	2.586	2.389	2.526	0.690	1.254	0.930*	北西	3.0	無
2016/2/22 8:40	1.610	2.560	2.586	2.388	2.524	0.686	1.253	0.931*	西北西	3.1	無
2016/2/22 8:50	1.613	2.562	2.588	2.387	2.529	0.688	1.249	0.930*	北西	1.5	無
2016/2/22 9:00	1.618	2.565	2.589	2.386	2.527	0.690	1.251	0.930*	北	1.7	無
2016/2/22 9:10	1.617	2.565	2.588	2.388	2.531	0.688	1.253	0.931*	北西	2.6	無
2016/2/22 9:20	1.618	2.563	2.590	2.387	2.529	0.690	1.251	0.934*	北北西	2.3	無
2016/2/22 9:30	1.615	2.567	2.591	2.388	2.528	0.690	1.250	0.931*	西北西	1.9	無
2016/2/22 9:40	1.615	2.565	2.593	2.388	2.529	0.692	1.249	0.933*	北	3.2	無
2016/2/22 9:50	1.615	2.563	2.592	2.387	2.524	0.691	1.250	0.932*	北東	3.4	無
2016/2/22 10:00	1.617	2.565	2.595	2.388	2.525	0.691	1.250	0.929*	北東	2.8	無
2016/2/22 10:10	1.617	2.568	2.595	2.388	2.532	0.689	1.247	0.930*	北東	3.2	無
2016/2/22 10:20	1.617	2.568	2.593	2.390	2.530	0.691	1.251	0.931*	北東	2.8	無
2016/2/22 10:30	1.618	2.570	2.595	2.390	2.529	0.690	1.251	0.933*	北東	3.8	無
2016/2/22 10:40	1.620	2.570	2.593	2.391	2.537	0.691	1.250	0.927*	北北東	3.6	無
2016/2/22 10:50	1.617	2.570	2.592	2.392	2.536	0.692	1.250	0.929*	北北東	3.2	無
2016/2/22 11:00	1.615	2.568	2.596	2.390	2.537	0.693	1.251	0.933*	東北東	3.0	無
2016/2/22 11:10	1.618	2.570	2.595	2.392	2.540	0.691	1.250	0.933*	北東	2.0	無
2016/2/22 11:20	1.618	2.573	2.598	2.392	2.537	0.692	1.250	0.930*	北北東	4.0	無
2016/2/22 11:30	1.620	2.573	2.601	2.395	2.538	0.693	1.252	0.932*	北東	4.4	無
2016/2/22 11:40	1.618	2.572	2.599	2.392	2.540	0.692	1.249	0.936*	東北東	4.2	無
2016/2/22 11:50	1.618	2.572	2.596	2.397	2.535	0.691	1.251	0.944*	北東	3.4	無
2016/2/22 12:00	1.622	2.572	2.601	2.394	2.536	0.692	1.250	0.939*	北東	4.6	無
2016/2/22 12:10	1.622	2.575	2.602	2.395	2.539	0.690	1.251	0.938*	東北東	4.8	無
2016/2/22 12:20	1.620	2.577	2.602	2.394	2.540	0.691	1.251	0.939*	東北東	4.6	無
2016/2/22 12:30	1.622	2.578	2.604	2.392	2.541	0.694	1.252	0.943*	東	4.0	無
2016/2/22 12:40	1.617	2.578	2.605	2.396	2.541	0.694	1.253	0.943*	東	4.0	無
2016/2/22 12:50	1.622	2.578	2.604	2.396	2.541	0.692	1.252	0.940*	東	3.9	無
2016/2/22 13:00	1.620	2.578	2.602	2.396	2.541	0.692	1.252	0.940*	東	4.0	無
2016/2/22 13:10	1.622	2.578	2.606	2.394	2.542	0.695	1.251	0.936*	東	3.4	無
2016/2/22 13:20	1.625	2.578	2.605	2.396	2.545	0.693	1.251	0.932*	東南東	4.2	無
2016/2/22 13:30	1.622	2.583	2.606	2.394	2.546	0.691	1.251	0.933*	南東	3.7	無
2016/2/22 13:40	1.622	2.583	2.605	2.395	2.541	0.692	1.250	0.926*	南東	3.5	無
2016/2/22 13:50	1.623	2.580	2.611	2.395	2.545	0.692	1.251	0.928*	東	3.5	無
2016/2/22 14:00	1.623	2.578	2.605	2.398	2.540	0.693	1.252	0.926*	南東	3.5	無

日時	MP								スタック		感雨
	MP-1	MP-2	MP-3	MP-4	MP-5	MP-6	MP-7	MP-8	風向	風速	
2016/2/22 14:10	1.622	2.580	2.606	2.398	2.540	0.693	1.252	0.922*	東南東	3.0	無
2016/2/22 14:20	1.625	2.578	2.610	2.396	2.544	0.694	1.252	0.922*	南東	3.7	無
2016/2/22 14:30	1.627	2.582	2.606	2.397	2.545	0.693	1.251	0.925*	南東	3.8	無
2016/2/22 14:40	1.623	2.582	2.607	2.395	2.546	0.692	1.250	0.925*	南東	3.9	無
2016/2/22 14:50	1.622	2.578	2.609	2.394	2.547	0.694	1.252	0.923*	南東	4.4	無
2016/2/22 15:00	1.627	2.582	2.604	2.399	2.546	0.694	1.251	0.925*	南東	4.2	無
2016/2/22 15:10	1.622	2.582	2.607	2.398	2.548	0.695	1.253	0.924*	南東	3.4	無
2016/2/22 15:20	1.620	2.585	2.610	2.396	2.547	0.695	1.253	0.926*	南東	3.8	無
2016/2/22 15:30	1.623	2.587	2.605	2.396	2.546	0.696	1.254	0.923*	南東	4.1	無
2016/2/22 15:40	1.622	2.580	2.607	2.396	2.547	0.694	1.256	0.922*	南東	3.9	無
2016/2/22 15:50	1.623	2.582	2.606	2.395	2.548	0.695	1.255	0.920*	南東	3.0	無
2016/2/22 16:00	1.625	2.580	2.605	2.396	2.548	0.695	1.257	0.920*	南東	3.3	無
2016/2/22 16:10	1.622	2.580	2.609	2.398	2.546	0.697	1.257	0.922*	南東	3.1	無
2016/2/22 16:20	1.622	2.583	2.604	2.396	2.551	0.698	1.257	0.923*	南東	3.0	無
2016/2/22 16:30	1.625	2.583	2.608	2.396	2.552	0.694	1.257	0.927*	南東	3.0	無
2016/2/22 16:40	1.622	2.580	2.608	2.395	2.549	0.695	1.256	0.923*	南南東	3.5	無
2016/2/22 16:50	1.623	2.582	2.609	2.395	2.551	0.696	1.255	0.925*	南南東	3.1	無
2016/2/22 17:00	1.625	2.582	2.608	2.393	2.552	0.695	1.257	0.926*	南東	3.0	無
2016/2/22 17:10	1.625	2.578	2.607	2.395	2.550	0.697	1.255	0.925*	南東	3.2	無
2016/2/22 17:20	1.627	2.577	2.606	2.394	2.554	0.695	1.255	0.926*	南南東	3.2	無
2016/2/22 17:30	1.620	2.578	2.608	2.395	2.549	0.695	1.254	0.925*	南東	2.8	無
2016/2/22 17:40	1.620	2.583	2.607	2.397	2.548	0.694	1.256	0.926*	南南東	2.6	無
2016/2/22 17:50	1.618	2.585	2.609	2.395	2.551	0.695	1.254	0.925*	南東	2.0	無
2016/2/22 18:00	1.622	2.585	2.603	2.397	2.554	0.696	1.256	0.925*	南南東	3.1	無
2016/2/22 18:10	1.625	2.580	2.605	2.399	2.551	0.696	1.256	0.926*	南南東	4.0	無
2016/2/22 18:20	1.623	2.578	2.607	2.398	2.550	0.695	1.255	0.927*	南東	3.5	無
2016/2/22 18:30	1.620	2.582	2.602	2.395	2.551	0.695	1.255	0.926*	南東	3.4	無
2016/2/22 18:40	1.625	2.580	2.603	2.397	2.548	0.695	1.256	0.927*	南東	2.6	無
2016/2/22 18:50	1.622	2.582	2.606	2.399	2.548	0.696	1.254	0.924*	南南東	3.2	無
2016/2/22 19:00	1.622	2.580	2.604	2.399	2.550	0.695	1.253	0.926*	南南東	3.2	無
2016/2/22 19:10	1.622	2.578	2.600	2.396	2.553	0.695	1.254	0.924*	南南東	3.0	無
2016/2/22 19:20	1.625	2.580	2.606	2.392	2.551	0.696	1.255	0.926*	南南東	3.2	無
2016/2/22 19:30	1.622	2.582	2.604	2.393	2.553	0.693	1.254	0.927*	南	3.3	無
2016/2/22 19:40	1.623	2.580	2.604	2.393	2.551	0.695	1.257	0.925*	南	3.4	無
2016/2/22 19:50	1.625	2.578	2.604	2.390	2.548	0.695	1.255	0.924*	南	3.3	無
2016/2/22 20:00	1.623	2.582	2.604	2.392	2.550	0.695	1.254	0.926*	南	4.2	無

日時	MP								スタック		感雨
	MP-1	MP-2	MP-3	MP-4	MP-5	MP-6	MP-7	MP-8	風向	風速	
2016/2/22 20:10	1.627	2.578	2.605	2.394	2.550	0.695	1.253	0.925*	南	4.6	無
2016/2/22 20:20	1.625	2.575	2.601	2.393	2.550	0.696	1.254	0.924*	南	4.7	無
2016/2/22 20:30	1.622	2.578	2.604	2.390	2.549	0.694	1.254	0.924*	南	4.6	無
2016/2/22 20:40	1.620	2.582	2.600	2.394	2.545	0.696	1.254	0.923*	南	4.5	無
2016/2/22 20:50	1.622	2.578	2.601	2.394	2.546	0.695	1.254	0.924*	南	4.1	無
2016/2/22 21:00	1.625	2.582	2.602	2.394	2.553	0.693	1.255	0.926*	南	4.2	無
2016/2/22 21:10	1.625	2.578	2.602	2.396	2.552	0.695	1.255	0.927*	南	4.5	無
2016/2/22 21:20	1.623	2.580	2.601	2.397	2.549	0.694	1.255	0.927*	南	4.5	無
2016/2/22 21:30	1.625	2.577	2.605	2.395	2.548	0.694	1.254	0.928*	南	4.6	無
2016/2/22 21:40	1.620	2.575	2.602	2.395	2.549	0.694	1.256	0.929*	南	4.1	無
2016/2/22 21:50	1.622	2.575	2.604	2.396	2.550	0.695	1.255	0.928*	南南西	4.0	無
2016/2/22 22:00	1.617	2.577	2.603	2.395	2.550	0.695	1.252	0.927*	南南西	4.3	無
2016/2/22 22:10	1.618	2.577	2.605	2.394	2.550	0.695	1.253	0.926*	南	4.4	無
2016/2/22 22:20	1.620	2.575	2.601	2.394	2.550	0.696	1.254	0.926*	南	4.2	無
2016/2/22 22:30	1.620	2.580	2.604	2.396	2.549	0.697	1.254	0.928*	南	4.4	無
2016/2/22 22:40	1.620	2.580	2.605	2.397	2.550	0.697	1.256	0.929*	南	4.4	無
2016/2/22 22:50	1.623	2.578	2.606	2.397	2.551	0.695	1.255	0.928*	南	4.4	無
2016/2/22 23:00	1.622	2.578	2.600	2.396	2.549	0.697	1.256	0.929*	南	3.8	無
2016/2/22 23:10	1.620	2.577	2.606	2.396	2.550	0.698	1.255	0.928*	南	3.7	無
2016/2/22 23:20	1.620	2.577	2.603	2.397	2.549	0.697	1.255	0.929*	南	3.4	無
2016/2/22 23:30	1.622	2.578	2.608	2.393	2.549	0.696	1.254	0.929*	南	3.8	無
2016/2/22 23:40	1.620	2.580	2.604	2.395	2.549	0.695	1.256	0.929*	南	3.0	無
2016/2/22 23:50	1.620	2.580	2.603	2.395	2.547	0.695	1.254	0.929*	南南西	2.8	無
2016/2/23 0:00	1.620	2.580	2.599	2.397	2.551	0.696	1.254	0.928*	南南西	3.5	無
2016/2/23 0:10	1.620	2.578	2.603	2.398	2.549	0.695	1.255	0.929*	南南西	3.4	無
2016/2/23 0:20	1.620	2.578	2.606	2.395	2.549	0.698	1.256	0.929*	南南西	4.6	無
2016/2/23 0:30	1.622	2.580	2.606	2.395	2.551	0.695	1.254	0.929*	南	4.6	無
2016/2/23 0:40	1.622	2.577	2.603	2.396	2.549	0.697	1.254	0.927*	南	4.1	無
2016/2/23 0:50	1.622	2.577	2.605	2.396	2.547	0.699	1.256	0.928*	南	4.5	無
2016/2/23 1:00	1.620	2.577	2.606	2.397	2.548	0.695	1.255	0.926*	南	4.1	無
2016/2/23 1:10	1.618	2.577	2.604	2.399	2.548	0.698	1.256	0.929*	南南西	4.3	無
2016/2/23 1:20	1.618	2.580	2.605	2.394	2.547	0.695	1.255	0.929*	南南西	4.4	有
2016/2/23 1:30	1.617	2.573	2.601	2.395	2.547	0.697	1.254	0.929*	南南西	3.9	有
2016/2/23 1:40	1.618	2.573	2.597	2.397	2.544	0.696	1.255	0.928*	南南西	4.2	有
2016/2/23 1:50	1.622	2.575	2.599	2.395	2.542	0.698	1.255	0.926*	南南西	4.7	有
2016/2/23 2:00	1.620	2.568	2.594	2.391	2.541	0.697	1.254	0.926*	南南西	4.1	有

日時	MP								スタック		感雨
	MP-1	MP-2	MP-3	MP-4	MP-5	MP-6	MP-7	MP-8	風向	風速	
2016/2/23 2:10	1.617	2.570	2.591	2.389	2.535	0.697	1.252	0.925*	南南西	3.3	有
2016/2/23 2:20	1.617	2.568	2.589	2.392	2.533	0.695	1.253	0.925*	南西	2.9	有
2016/2/23 2:30	1.613	2.565	2.588	2.388	2.533	0.695	1.251	0.926*	南西	2.3	有
2016/2/23 2:40	1.613	2.560	2.587	2.387	2.528	0.697	1.252	0.927*	西南西	2.5	有
2016/2/23 2:50	1.615	2.560	2.585	2.391	2.526	0.693	1.249	0.929*	南西	2.3	有
2016/2/23 3:00	1.613	2.560	2.583	2.385	2.529	0.694	1.248	0.927*	南西	2.3	無
2016/2/23 3:10	1.612	2.558	2.586	2.386	2.527	0.695	1.252	0.927*	南西	2.0	無
2016/2/23 3:20	1.615	2.560	2.580	2.389	2.525	0.695	1.249	0.926*	西南西	1.7	有
2016/2/23 3:30	1.613	2.563	2.583	2.388	2.527	0.694	1.251	0.928*	西北西	1.7	無
2016/2/23 3:40	1.617	2.562	2.586	2.385	2.524	0.695	1.251	0.928*	西	2.0	無
2016/2/23 3:50	1.613	2.560	2.581	2.384	2.526	0.695	1.250	0.926*	西	2.0	有
2016/2/23 4:00	1.613	2.558	2.583	2.389	2.525	0.695	1.248	0.926*	西南西	2.0	無
2016/2/23 4:10	1.613	2.557	2.583	2.388	2.527	0.695	1.251	0.923*	西南西	1.9	無
2016/2/23 4:20	1.612	2.558	2.580	2.386	2.528	0.693	1.251	0.926*	南西	1.9	無
2016/2/23 4:30	1.612	2.560	2.582	2.387	2.528	0.693	1.250	0.926*	南西	1.9	有
2016/2/23 4:40	1.612	2.560	2.585	2.390	2.526	0.693	1.251	0.926*	西南西	1.7	無
2016/2/23 4:50	1.612	2.560	2.586	2.384	2.526	0.693	1.251	0.925*	西南西	1.7	無
2016/2/23 5:00	1.610	2.560	2.584	2.386	2.521	0.693	1.249	0.925*	西南西	1.5	無
2016/2/23 5:10	1.613	2.558	2.584	2.386	2.525	0.692	1.249	0.925*	南南西	1.9	無
2016/2/23 5:20	1.610	2.558	2.583	2.384	2.527	0.692	1.252	0.925*	南	2.3	無
2016/2/23 5:30	1.612	2.558	2.582	2.386	2.527	0.688	1.248	0.926*	南	2.3	無
2016/2/23 5:40	1.613	2.557	2.584	2.386	2.524	0.690	1.250	0.925*	南	2.3	無
2016/2/23 5:50	1.613	2.560	2.579	2.384	2.524	0.688	1.250	0.925*	南	2.6	無
2016/2/23 6:00	1.613	2.560	2.580	2.387	2.524	0.689	1.250	0.924*	南	2.6	無
2016/2/23 6:10	1.615	2.558	2.583	2.386	2.527	0.691	1.252	0.925*	南	2.6	無
2016/2/23 6:20	1.612	2.562	2.579	2.384	2.524	0.690	1.249	0.925*	南南西	2.5	無
2016/2/23 6:30	1.613	2.562	2.585	2.385	2.526	0.689	1.251	0.924*	南南西	2.8	無
2016/2/23 6:40	1.612	2.560	2.579	2.387	2.528	0.690	1.250	0.925*	南	3.1	無
2016/2/23 6:50	1.612	2.562	2.581	2.384	2.530	0.692	1.248	0.926*	南	3.7	無
2016/2/23 7:00	1.617	2.557	2.583	2.388	2.527	0.690	1.250	0.926*	南南西	3.3	無
2016/2/23 7:10	1.618	2.560	2.583	2.385	2.526	0.691	1.252	0.925*	南南西	3.5	無
2016/2/23 7:20	1.617	2.558	2.586	2.385	2.529	0.691	1.249	0.925*	南南西	3.5	無
2016/2/23 7:30	1.613	2.557	2.588	2.388	2.525	0.690	1.252	0.926*	南南西	3.2	無
2016/2/23 7:40	1.613	2.560	2.586	2.387	2.528	0.689	1.250	0.928*	南南西	4.3	無
2016/2/23 7:50	1.613	2.558	2.586	2.386	2.529	0.691	1.252	0.927*	南	4.3	無
2016/2/23 8:00	1.613	2.560	2.586	2.385	2.526	0.691	1.251	0.926*	南	4.9	無

風速が0.5m/s未満の場合「CALM」(静穏)、この時の風向を「-」と表記する。

* 2/16 12:10～ MP-8取替に伴う代替測定。

Monitoring data by a monitoring car* at Fukushima Daiichi Nuclear Power Station (μ Sv/h)

* The data from monitoring car may deficit as the vehicle may change monitoring point.

*About the direction of the wind and the wind velocity,we are measuring with the weather observation meter of the 10m higher.

*"-": the wind velocity/"CALM":the wind direction is below 0.5m/s.

Measuring Point	Measurement Date	γ Ray	Neutron Ray	Weather	Wind Direction	Wind Velocity (m/s)
West Gate	2016/2/22 0:00	1.1	<0.01	Fine	WNW	1.3
West Gate	2016/2/22 0:10	1.1	<0.01	Fine	N	1.1
West Gate	2016/2/22 0:20	1.1	<0.01	Fine	N	1.7
West Gate	2016/2/22 0:30	1.1	<0.01	Fine	WNW	0.9
West Gate	2016/2/22 0:40	1.1	<0.01	Fine	NNW	1.0
West Gate	2016/2/22 0:50	1.1	<0.01	Fine	WNW	1.0
West Gate	2016/2/22 1:00	1.1	<0.01	Fine	W	1.1
West Gate	2016/2/22 1:10	1.1	<0.01	Fine	NW	1.0
West Gate	2016/2/22 1:20	1.1	<0.01	Fine	NW	1.1
West Gate	2016/2/22 1:30	1.1	<0.01	Fine	NNW	1.5
West Gate	2016/2/22 1:40	1.1	<0.01	Fine	NNW	1.4
West Gate	2016/2/22 1:50	1.1	<0.01	Fine	NW	1.9
West Gate	2016/2/22 2:00	1.1	<0.01	Fine	NW	1.7
West Gate	2016/2/22 2:10	1.1	<0.01	Fine	NNW	1.9
West Gate	2016/2/22 2:20	1.1	<0.01	Fine	NNW	2.4
West Gate	2016/2/22 2:30	1.1	<0.01	Fine	N	1.7
West Gate	2016/2/22 2:40	1.1	<0.01	Fine	NNW	1.3
West Gate	2016/2/22 2:50	1.1	<0.01	Fine	NW	1.3
West Gate	2016/2/22 3:00	1.1	<0.01	Fine	WNW	2.2
West Gate	2016/2/22 3:10	1.1	<0.01	Fine	NW	2.0
West Gate	2016/2/22 3:20	1.1	<0.01	Fine	NNW	1.6
West Gate	2016/2/22 3:30	1.1	<0.01	Fine	NNW	2.8
West Gate	2016/2/22 3:40	1.1	<0.01	Fine	N	2.8
West Gate	2016/2/22 3:50	1.1	<0.01	Fine	NNW	2.1
West Gate	2016/2/22 4:00	1.1	<0.01	Fine	NNW	1.6
West Gate	2016/2/22 4:10	1.1	<0.01	Fine	NNW	1.5
West Gate	2016/2/22 4:20	1.1	<0.01	Fine	NNW	2.3
West Gate	2016/2/22 4:30	1.1	<0.01	Fine	NNW	2.3
West Gate	2016/2/22 4:40	1.1	<0.01	Fine	N	2.1
West Gate	2016/2/22 4:50	1.1	<0.01	Fine	N	1.7
West Gate	2016/2/22 5:00	1.1	<0.01	Fine	NNW	1.2
West Gate	2016/2/22 5:10	1.1	<0.01	Fine	NW	1.4
West Gate	2016/2/22 5:20	1.1	<0.01	Fine	WNW	1.0
West Gate	2016/2/22 5:30	1.1	<0.01	Fine	-	CALM
West Gate	2016/2/22 5:40	1.1	<0.01	Fine	NW	0.7
West Gate	2016/2/22 5:50	1.1	<0.01	Fine	WNW	1.6
West Gate	2016/2/22 6:00	1.1	<0.01	Fine	WNW	2.3
West Gate	2016/2/22 6:10	1.1	<0.01	Fine	WNW	2.6
West Gate	2016/2/22 6:20	1.1	<0.01	Fine	WNW	2.9
West Gate	2016/2/22 6:30	1.1	<0.01	Fine	WNW	2.7
West Gate	2016/2/22 6:40	1.1	<0.01	Fine	NW	2.5
West Gate	2016/2/22 6:50	1.1	<0.01	Fine	WNW	2.1
West Gate	2016/2/22 7:00	1.1	<0.01	Fine	WNW	1.7
West Gate	2016/2/22 7:10	1.1	<0.01	Fine	WNW	1.2
West Gate	2016/2/22 7:20	1.1	<0.01	Fine	NW	1.9
West Gate	2016/2/22 7:30	1.1	<0.01	Fine	NNW	1.8
West Gate	2016/2/22 7:40	1.1	<0.01	Cloudy	NW	1.8
West Gate	2016/2/22 7:50	1.1	<0.01	Cloudy	NNW	2.0
West Gate	2016/2/22 8:00	1.1	<0.01	Cloudy	NW	1.4
West Gate	2016/2/22 8:10	1.1	<0.01	Cloudy	NNW	1.5
West Gate	2016/2/22 8:20	1.1	<0.01	Cloudy	NW	1.8
West Gate	2016/2/22 8:30	1.1	<0.01	Cloudy	WNW	1.7
West Gate	2016/2/22 8:40	1.1	<0.01	Cloudy	WNW	1.5
West Gate	2016/2/22 8:50	1.1	<0.01	Cloudy	NNW	1.2
West Gate	2016/2/22 9:00	1.1	<0.01	Cloudy	N	0.7
West Gate	2016/2/22 9:10	1.1	<0.01	Cloudy	N	1.8
West Gate	2016/2/22 9:20	1.1	<0.01	Cloudy	NW	1.3
West Gate	2016/2/22 9:30	1.1	<0.01	Cloudy	NW	1.1
West Gate	2016/2/22 9:40	1.1	<0.01	Cloudy	N	1.9
West Gate	2016/2/22 9:50	1.1	<0.01	Cloudy	NE	2.2
West Gate	2016/2/22 10:00	1.1	<0.01	Cloudy	ENE	2.4
West Gate	2016/2/22 10:10	1.1	<0.01	Cloudy	ENE	2.6
West Gate	2016/2/22 10:20	1.1	<0.01	Cloudy	NE	2.4
West Gate	2016/2/22 10:30	1.1	<0.01	Cloudy	NE	2.7
West Gate	2016/2/22 10:40	1.1	<0.01	Cloudy	NE	2.9
West Gate	2016/2/22 10:50	1.1	<0.01	Cloudy	NNE	2.3
West Gate	2016/2/22 11:00	1.1	<0.01	Cloudy	ENE	2.5
West Gate	2016/2/22 11:10	1.1	<0.01	Fine	ENE	1.3

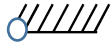
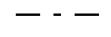
Measuring Point	Measurement Date	γ Ray	Neutron Ray	Weather	Wind Direction	Wind Velocity (m/s)
West Gate	2016/2/22 11:20	1.1	<0.01	Fine	ENE	3.3
West Gate	2016/2/22 11:30	1.1	<0.01	Fine	NE	3.7
West Gate	2016/2/22 11:40	1.1	<0.01	Fine	NE	3.6
West Gate	2016/2/22 11:50	1.1	<0.01	Fine	NE	3.0
West Gate	2016/2/22 12:00	1.1	<0.01	Fine	NE	3.4
West Gate	2016/2/22 12:10	1.1	<0.01	Fine	ENE	3.4
West Gate	2016/2/22 12:20	1.1	<0.01	Fine	E	3.1
West Gate	2016/2/22 12:30	1.1	<0.01	Fine	E	3.1
West Gate	2016/2/22 12:40	1.1	<0.01	Fine	E	2.8
West Gate	2016/2/22 12:50	1.1	<0.01	Fine	E	2.9
West Gate	2016/2/22 13:00	1.1	<0.01	Fine	E	2.7
West Gate	2016/2/22 13:10	1.1	<0.01	Fine	ESE	2.5
West Gate	2016/2/22 13:20	1.1	<0.01	Fine	ESE	3.0
West Gate	2016/2/22 13:30	1.1	<0.01	Fine	SE	2.1
West Gate	2016/2/22 13:40	1.1	<0.01	Fine	SE	3.0
West Gate	2016/2/22 13:50	1.1	<0.01	Fine	ESE	2.6
West Gate	2016/2/22 14:00	1.1	<0.01	Fine	E	2.4
West Gate	2016/2/22 14:10	1.0	<0.01	Fine	ESE	2.2
West Gate	2016/2/22 14:20	1.1	<0.01	Fine	SE	2.7
West Gate	2016/2/22 14:30	1.1	<0.01	Fine	ESE	2.3
West Gate	2016/2/22 14:40	1.1	<0.01	Fine	SE	2.8
West Gate	2016/2/22 14:50	1.1	<0.01	Fine	SE	3.2
West Gate	2016/2/22 15:00	1.1	<0.01	Fine	SE	3.0
West Gate	2016/2/22 15:10	1.1	<0.01	Fine	SE	2.9
West Gate	2016/2/22 15:20	1.1	<0.01	Fine	SE	2.8
West Gate	2016/2/22 15:30	1.1	<0.01	Fine	ESE	2.6
West Gate	2016/2/22 15:40	1.1	<0.01	Fine	ESE	2.2
West Gate	2016/2/22 15:50	1.1	<0.01	Fine	SE	2.6
West Gate	2016/2/22 16:00	1.1	<0.01	Fine	SE	2.4
West Gate	2016/2/22 16:10	1.1	<0.01	Fine	SE	1.9
West Gate	2016/2/22 16:20	1.1	<0.01	Fine	SE	1.7
West Gate	2016/2/22 16:30	1.1	<0.01	Fine	SE	2.1
West Gate	2016/2/22 16:40	1.1	<0.01	Fine	SSE	2.1
West Gate	2016/2/22 16:50	1.1	<0.01	Fine	S	2.2
West Gate	2016/2/22 17:00	1.1	<0.01	Fine	SE	2.2
West Gate	2016/2/22 17:10	1.1	<0.01	Fine	SSE	1.6
West Gate	2016/2/22 17:20	1.1	<0.01	Fine	SSE	1.7
West Gate	2016/2/22 17:30	1.1	<0.01	Fine	SE	1.6
West Gate	2016/2/22 17:40	1.1	<0.01	Fine	SSE	1.7
West Gate	2016/2/22 17:50	1.1	<0.01	Fine	SE	1.5
West Gate	2016/2/22 18:00	1.1	<0.01	Fine	SSE	1.5
West Gate	2016/2/22 18:10	1.1	<0.01	Cloudy	SSE	1.9
West Gate	2016/2/22 18:20	1.1	<0.01	Cloudy	SE	1.8
West Gate	2016/2/22 18:30	1.1	<0.01	Cloudy	SSE	1.7
West Gate	2016/2/22 18:40	1.1	<0.01	Cloudy	SSE	1.5
West Gate	2016/2/22 18:50	1.1	<0.01	Cloudy	SSE	2.0
West Gate	2016/2/22 19:00	1.1	<0.01	Cloudy	S	1.6
West Gate	2016/2/22 19:10	1.1	<0.01	Cloudy	SSW	1.7
West Gate	2016/2/22 19:20	1.1	<0.01	Cloudy	SSW	1.8
West Gate	2016/2/22 19:30	1.1	<0.01	Cloudy	SW	1.5
West Gate	2016/2/22 19:40	1.1	<0.01	Cloudy	WSW	1.1
West Gate	2016/2/22 19:50	1.1	<0.01	Cloudy	WSW	1.0
West Gate	2016/2/22 20:00	1.1	<0.01	Cloudy	SW	1.5
West Gate	2016/2/22 20:10	1.1	<0.01	Cloudy	SW	1.5
West Gate	2016/2/22 20:20	1.1	<0.01	Cloudy	SW	1.3
West Gate	2016/2/22 20:30	1.1	<0.01	Cloudy	WSW	1.3
West Gate	2016/2/22 20:40	1.1	<0.01	Cloudy	WSW	1.1
West Gate	2016/2/22 20:50	1.1	<0.01	Cloudy	SW	0.9
West Gate	2016/2/22 21:00	1.1	<0.01	Cloudy	SW	1.5
West Gate	2016/2/22 21:10	1.1	<0.01	Cloudy	SW	1.3
West Gate	2016/2/22 21:20	1.1	<0.01	Cloudy	SW	1.4
West Gate	2016/2/22 21:30	1.1	<0.01	Cloudy	WSW	1.5
West Gate	2016/2/22 21:40	1.1	<0.01	Cloudy	WSW	1.2
West Gate	2016/2/22 21:50	1.1	<0.01	Cloudy	WSW	1.1
West Gate	2016/2/22 22:00	1.1	<0.01	Cloudy	WSW	1.1
West Gate	2016/2/22 22:10	1.1	<0.01	Cloudy	WSW	1.0
West Gate	2016/2/22 22:20	1.1	<0.01	Cloudy	WSW	1.1
West Gate	2016/2/22 22:30	1.1	<0.01	Cloudy	WSW	0.9
West Gate	2016/2/22 22:40	1.1	<0.01	Cloudy	WSW	0.9
West Gate	2016/2/22 22:50	1.1	<0.01	Cloudy	WSW	1.1
West Gate	2016/2/22 23:00	1.1	<0.01	Cloudy	W	1.2
West Gate	2016/2/22 23:10	1.1	<0.01	Cloudy	W	1.2
West Gate	2016/2/22 23:20	1.1	<0.01	Cloudy	W	1.0
West Gate	2016/2/22 23:30	1.1	<0.01	Cloudy	W	1.1
West Gate	2016/2/22 23:40	1.1	<0.01	Cloudy	W	1.1
West Gate	2016/2/22 23:50	1.1	<0.01	Cloudy	W	0.8

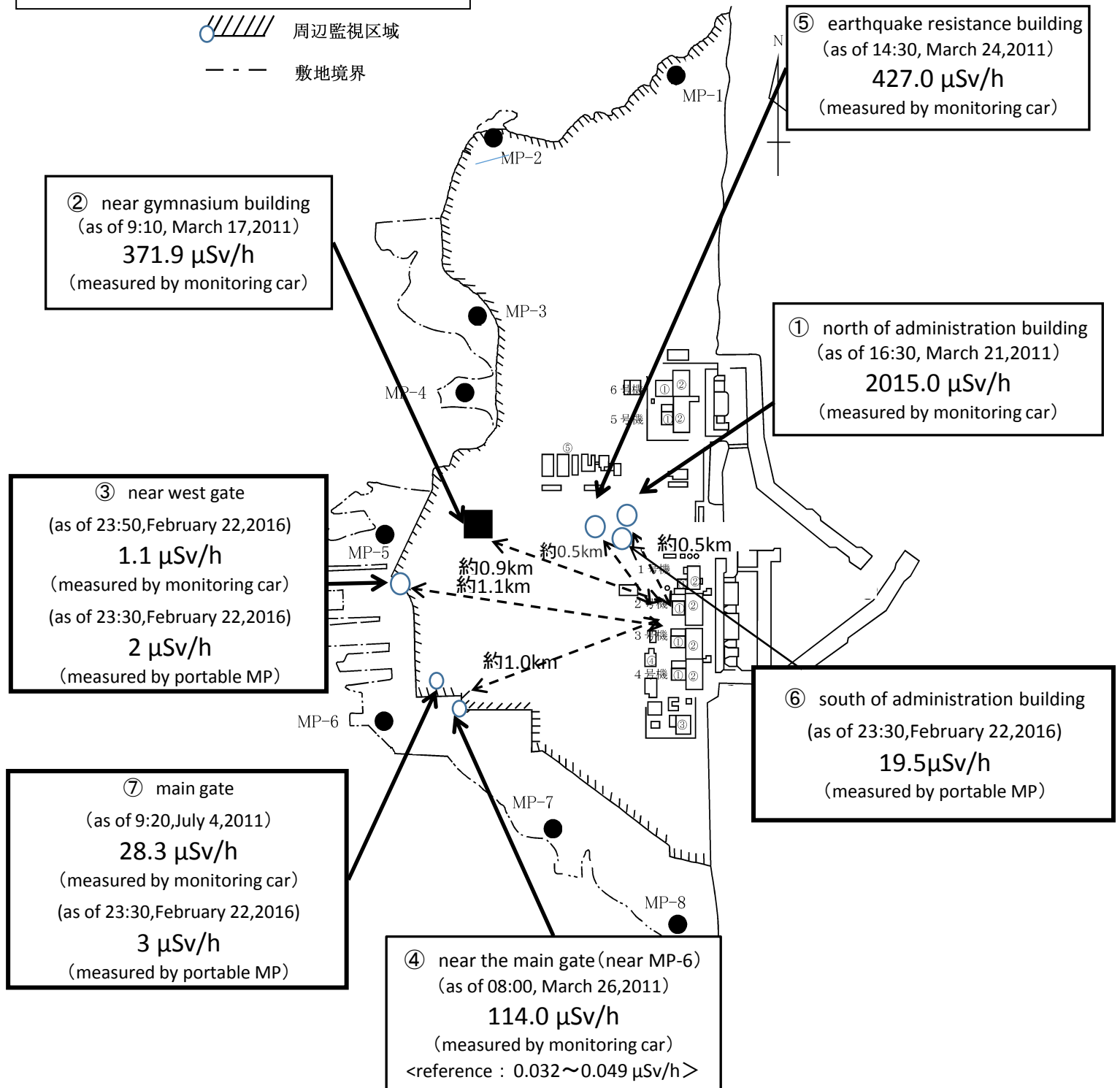
Fukushima Daiichi Nuclear Power Plant

2016/2/22

周辺監視区域: supervised outside area
敷地境界: site boundary

as of 23:50

 周辺監視区域
 敷地境界



※Reference data indicate the normal fluctuation range of airborne radiation rate.