

Fixed point Monitoring Status by Temporary Monitoring Post at Fukushima Daiichi Nuclear Power Station

Date	Radiation Dose Rate (μ Sv/h) At the Main Buiding	Radiation Dose Rate (μ Sv/h) At the Main Gate	Radiation Dose Rate (μ Sv/h) At the West Gate
2015/12/23 0:00	78	3	2
2015/12/23 0:30	78	3	2
2015/12/23 1:00	78	3	2
2015/12/23 1:30	79	3	2
2015/12/23 2:00	79	3	2
2015/12/23 2:30	79	3	2
2015/12/23 3:00	79	3	2
2015/12/23 3:30	79	3	2
2015/12/23 4:00	79	3	2
2015/12/23 4:30	79	3	2
2015/12/23 5:00	79	3	2
2015/12/23 5:30	79	3	2
2015/12/23 6:00	79	3	2
2015/12/23 6:30	79	3	2
2015/12/23 7:00	79	3	2
2015/12/23 7:30	79	3	2
2015/12/23 8:00	79	3	2
2015/12/23 8:30	79	3	2
2015/12/23 9:00	79	3	2
2015/12/23 9:30	79	3	2
2015/12/23 10:00	79	3	2
2015/12/23 10:30	79	3	2
2015/12/23 11:00	79	3	2
2015/12/23 11:30	79	3	2
2015/12/23 12:00	79	3	2
2015/12/23 12:30	79	3	2
2015/12/23 13:00	79	3	2
2015/12/23 13:30	78	3	2
2015/12/23 14:00	78	3	2
2015/12/23 14:30	78	3	2
2015/12/23 15:00	78	3	2
2015/12/23 15:30	78	3	2
2015/12/23 16:00	78	3	2
2015/12/23 16:30	78	3	2
2015/12/23 17:00	77	3	2
2015/12/23 17:30	78	3	2
2015/12/23 18:00	78	3	2
2015/12/23 18:30	78	3	2
2015/12/23 19:00	78	3	2
2015/12/23 19:30	77	3	2
2015/12/23 20:00	77	3	2
2015/12/23 20:30	77	3	2
2015/12/23 21:00	77	3	2
2015/12/23 21:30	76	3	2
2015/12/23 22:00	76	3	2
2015/12/23 22:30	76	3	2
2015/12/23 23:00	75	3	2
2015/12/23 23:30	75	3	2

福島第一原子力発電所 モニタリングポスト空間線量率

単位: $\mu\text{Sv/h}$ 単位: m/s

日時	MP								スタック		感雨
	MP-1	MP-2	MP-3	MP-4	MP-5	MP-6	MP-7	MP-8	風向	風速	
2015/12/23 8:00	1.700	2.692	3.157	2.935	2.661	0.771*	1.533	1.458	北西	3.9	無
2015/12/23 8:10	1.698	2.697	3.157	2.937	2.660	0.773*	1.532	1.462	北西	4.0	無
2015/12/23 8:20	1.700	2.692	3.153	2.935	2.663	0.777*	1.535	1.465	北西	3.3	無
2015/12/23 8:30	1.698	2.690	3.157	2.937	2.665	0.778*	1.535	1.463	北西	3.1	無
2015/12/23 8:40	1.702	2.695	3.155	2.935	2.663	0.779*	1.533	1.462	北西	2.9	無
2015/12/23 8:50	1.702	2.693	3.158	2.935	2.666	0.777*	1.533	1.463	北西	3.4	無
2015/12/23 9:00	1.700	2.695	3.162	2.942	2.669	0.779*	1.535	1.465	北西	2.8	無
2015/12/23 9:10	1.702	2.693	3.158	2.940	2.669	0.779*	1.533	1.463	北西	2.0	無
2015/12/23 9:20	1.700	2.697	3.162	2.942	2.671	0.780*	1.537	1.465	西北西	2.3	無
2015/12/23 9:30	1.702	2.695	3.160	2.943	2.671	0.781*	1.537	1.462	北西	1.7	無
2015/12/23 9:40	1.700	2.697	3.160	2.942	2.670	0.783*	1.538	1.462	北	1.2	無
2015/12/23 9:50	1.702	2.697	3.160	2.938	2.675	0.785*	1.537	1.462	北西	0.8	無
2015/12/23 10:00	1.705	2.698	3.163	2.943	2.671	0.788*	1.538	1.463	西	0.6	無
2015/12/23 10:10	1.708	2.702	3.168	2.942	2.672	0.787*	1.538	1.462	南南西	1.4	無
2015/12/23 10:20	1.703	2.702	3.170	2.942	2.677	0.785*	1.538	1.463	東北東	0.8	無
2015/12/23 10:30	1.702	2.700	3.172	2.945	2.677	0.790*	1.537	1.463	北北東	0.6	無
2015/12/23 10:40	1.705	2.702	3.173	2.943	2.679	0.789*	1.538	1.462	東北東	0.9	無
2015/12/23 10:50	1.702	2.702	3.168	2.942	2.680	0.783*	1.537	1.465	東	1.4	無
2015/12/23 11:00	1.705	2.705	3.173	2.940	2.680	0.786*	1.538	1.463	東	1.5	無
2015/12/23 11:10	1.707	2.703	3.172	2.943	2.678	0.783*	1.540	1.465	東南東	1.2	無
2015/12/23 11:20	1.703	2.702	3.177	2.947	2.679	0.780*	1.538	1.465	東	1.2	無
2015/12/23 11:30	1.705	2.705	3.177	2.943	2.679	0.779*	1.537	1.465	東	2.0	無
2015/12/23 11:40	1.708	2.707	3.177	2.945	2.678	0.779*	1.535	1.460	東	2.3	無
2015/12/23 11:50	1.705	2.703	3.177	2.943	2.683	0.778*	1.537	1.463	東南東	1.2	無
2015/12/23 12:00	1.707	2.703	3.173	2.943	2.682	0.778*	1.538	1.463	東南東	2.0	無
2015/12/23 12:10	1.707	2.705	3.175	2.942	2.684	0.778*	1.538	1.465	南東	2.6	無
2015/12/23 12:20	1.705	2.708	3.172	2.943	2.681	0.778*	1.540	1.463	南東	2.8	無
2015/12/23 12:30	1.707	2.705	3.172	2.945	2.682	0.780*	1.538	1.465	南東	2.5	無
2015/12/23 12:40	1.707	2.705	3.172	2.947	2.681	0.777*	1.538	1.465	南東	2.6	無
2015/12/23 12:50	1.705	2.705	3.173	2.945	2.681	0.778*	1.540	1.463	南東	3.2	無
2015/12/23 13:00	1.707	2.703	3.178	2.948	2.684	0.778*	1.542	1.463	南東	3.1	無
2015/12/23 13:10	1.707	2.702	3.178	2.948	2.683	0.778*	1.540	1.465	南東	2.8	無
2015/12/23 13:20	1.707	2.707	3.178	2.945	2.683	0.781*	1.540	1.465	南東	2.6	無
2015/12/23 13:30	1.708	2.705	3.177	2.950	2.686	0.782*	1.540	1.468	南東	2.8	無
2015/12/23 13:40	1.708	2.703	3.177	2.948	2.682	0.784*	1.542	1.465	南南東	4.0	無
2015/12/23 13:50	1.708	2.707	3.180	2.945	2.683	0.783*	1.540	1.465	南南東	3.7	無
2015/12/23 14:00	1.707	2.708	3.177	2.942	2.681	0.783*	1.538	1.465	南南東	4.0	無

日時	MP								スタック		感雨
	MP-1	MP-2	MP-3	MP-4	MP-5	MP-6	MP-7	MP-8	風向	風速	
2015/12/23 14:10	1.703	2.707	3.178	2.948	2.682	0.788*	1.540	1.463	南南東	4.2	無
2015/12/23 14:20	1.705	2.705	3.182	2.948	2.679	0.787*	1.540	1.465	南南東	4.2	無
2015/12/23 14:30	1.703	2.705	3.175	2.948	2.685	0.787*	1.540	1.465	南南東	3.9	無
2015/12/23 14:40	1.705	2.705	3.177	2.948	2.685	0.787*	1.538	1.465	南南東	4.4	無
2015/12/23 14:50	1.707	2.703	3.175	2.950	2.683	0.788*	1.540	1.467	南南東	4.6	無
2015/12/23 15:00	1.708	2.707	3.175	2.948	2.682	0.787*	1.540	1.463	南南東	5.0	無
2015/12/23 15:10	1.710	2.707	3.178	2.948	2.677	0.784*	1.540	1.463	南南東	4.9	無
2015/12/23 15:20	1.708	2.703	3.177	2.948	2.684	0.785*	1.542	1.463	南南東	5.6	無
2015/12/23 15:30	1.707	2.705	3.178	2.950	2.684	0.784*	1.543	1.463	南	5.9	無
2015/12/23 15:40	1.707	2.707	3.175	2.943	2.683	0.782*	1.542	1.465	南南東	5.7	無
2015/12/23 15:50	1.707	2.700	3.173	2.947	2.681	0.780*	1.542	1.467	南南東	5.9	無
2015/12/23 16:00	1.707	2.705	3.173	2.947	2.682	0.780*	1.543	1.462	南	6.1	無
2015/12/23 16:10	1.708	2.705	3.175	2.950	2.682	0.779*	1.540	1.465	南	6.1	無
2015/12/23 16:20	1.712	2.703	3.173	2.943	2.680	0.776*	1.538	1.467	南	6.3	無
2015/12/23 16:30	1.707	2.700	3.172	2.945	2.681	0.778*	1.542	1.462	南	6.1	無
2015/12/23 16:40	1.707	2.705	3.175	2.948	2.679	0.778*	1.543	1.463	南	5.5	無
2015/12/23 16:50	1.708	2.700	3.168	2.948	2.681	0.778*	1.540	1.463	南	6.2	無
2015/12/23 17:00	1.708	2.705	3.172	2.947	2.681	0.777*	1.542	1.463	南	5.9	無
2015/12/23 17:10	1.703	2.705	3.175	2.948	2.681	0.778*	1.542	1.465	南	3.0	無
2015/12/23 17:20	1.705	2.705	3.173	2.950	2.681	0.779*	1.540	1.465	南	4.1	無
2015/12/23 17:30	1.713	2.707	3.173	2.947	2.679	0.779*	1.540	1.465	南	5.1	無
2015/12/23 17:40	1.710	2.702	3.175	2.947	2.678	0.780*	1.542	1.467	南	4.0	無
2015/12/23 17:50	1.712	2.703	3.172	2.943	2.682	0.780*	1.543	1.465	南	3.9	無
2015/12/23 18:00	1.707	2.702	3.173	2.947	2.677	0.781*	1.542	1.465	南	4.8	無
2015/12/23 18:10	1.708	2.708	3.168	2.947	2.676	0.780*	1.543	1.463	南	5.5	無
2015/12/23 18:20	1.707	2.705	3.172	2.945	2.679	0.780*	1.543	1.465	南	4.6	無
2015/12/23 18:30	1.705	2.707	3.172	2.945	2.680	0.780*	1.542	1.465	南南西	4.7	無
2015/12/23 18:40	1.705	2.708	3.175	2.943	2.681	0.783*	1.542	1.465	南	5.1	無
2015/12/23 18:50	1.707	2.707	3.170	2.945	2.676	0.782*	1.542	1.463	南	4.9	有
2015/12/23 19:00	1.705	2.705	3.173	2.945	2.682	0.782*	1.543	1.465	南南西	5.5	有
2015/12/23 19:10	1.708	2.702	3.173	2.945	2.677	0.781*	1.542	1.463	南南西	5.1	有
2015/12/23 19:20	1.710	2.707	3.170	2.945	2.677	0.781*	1.538	1.465	南南西	5.3	有
2015/12/23 19:30	1.705	2.702	3.167	2.943	2.672	0.781*	1.540	1.462	南西	4.8	有
2015/12/23 19:40	1.707	2.693	3.163	2.943	2.667	0.780*	1.542	1.462	南西	4.5	有
2015/12/23 19:50	1.707	2.690	3.157	2.938	2.659	0.779*	1.540	1.463	南南西	4.4	有
2015/12/23 20:00	1.705	2.685	3.148	2.937	2.654	0.779*	1.537	1.463	南南西	4.4	有

日時	MP								スタック		感雨
	MP-1	MP-2	MP-3	MP-4	MP-5	MP-6	MP-7	MP-8	風向	風速	
2015/12/23 20:10	1.707	2.680	3.143	2.937	2.653	0.779*	1.535	1.458	南南西	4.4	有
2015/12/23 20:20	1.702	2.680	3.138	2.933	2.649	0.779*	1.533	1.458	南南西	3.9	有
2015/12/23 20:30	1.702	2.672	3.135	2.932	2.643	0.777*	1.533	1.460	南西	2.9	有
2015/12/23 20:40	1.700	2.668	3.135	2.925	2.639	0.777*	1.535	1.458	南西	2.8	有
2015/12/23 20:50	1.698	2.663	3.128	2.920	2.631	0.776*	1.533	1.455	西南西	2.3	有
2015/12/23 21:00	1.698	2.663	3.123	2.917	2.629	0.777*	1.533	1.458	西南西	2.6	有
2015/12/23 21:10	1.700	2.663	3.122	2.920	2.631	0.776*	1.530	1.455	西	2.3	有
2015/12/23 21:20	1.695	2.657	3.120	2.918	2.628	0.777*	1.528	1.455	西南西	2.6	有
2015/12/23 21:30	1.697	2.660	3.118	2.917	2.625	0.778*	1.528	1.457	西南西	3.0	有
2015/12/23 21:40	1.695	2.658	3.112	2.908	2.615	0.777*	1.528	1.455	西	3.3	有
2015/12/23 21:50	1.692	2.652	3.108	2.900	2.607	0.776*	1.527	1.455	西南西	3.4	有
2015/12/23 22:00	1.688	2.643	3.097	2.898	2.599	0.775*	1.525	1.455	西南西	3.3	有
2015/12/23 22:10	1.683	2.638	3.088	2.888	2.596	0.773*	1.523	1.452	南西	3.0	有
2015/12/23 22:20	1.682	2.632	3.082	2.888	2.584	0.773*	1.523	1.452	-	CALM	有
2015/12/23 22:30	1.678	2.630	3.075	2.880	2.576	0.771*	1.520	1.450	西南西	2.5	有
2015/12/23 22:40	1.673	2.622	3.067	2.872	2.567	0.772*	1.520	1.448	西南西	2.9	有
2015/12/23 22:50	1.670	2.623	3.062	2.872	2.573	0.771*	1.518	1.447	西	2.6	有
2015/12/23 23:00	1.673	2.625	3.067	2.870	2.575	0.772*	1.520	1.450	西南西	1.9	有
2015/12/23 23:10	1.663	2.623	3.067	2.872	2.571	0.772*	1.518	1.448	西南西	1.2	有
2015/12/23 23:20	1.663	2.620	3.065	2.865	2.571	0.772*	1.518	1.448	西	1.4	有
2015/12/23 23:30	1.668	2.618	3.065	2.862	2.571	0.772*	1.518	1.445	西南西	1.4	無
2015/12/23 23:40	1.665	2.618	3.062	2.863	2.570	0.771*	1.517	1.448	西	1.2	有
2015/12/23 23:50	1.667	2.615	3.057	2.863	2.566	0.772*	1.518	1.447	西	1.4	有
2015/12/24 0:00	1.665	2.613	3.055	2.860	2.558	0.771*	1.515	1.447	-	CALM	有
2015/12/24 0:10	1.658	2.607	3.047	2.857	2.554	0.770*	1.515	1.445	-	CALM	有
2015/12/24 0:20	1.658	2.603	3.037	2.852	2.542	0.767*	1.513	1.445	-	CALM	有
2015/12/24 0:30	1.653	2.593	3.027	2.840	2.539	0.766*	1.512	1.443	北西	1.7	有
2015/12/24 0:40	1.650	2.592	3.023	2.837	2.540	0.767*	1.510	1.447	北西	1.2	有
2015/12/24 0:50	1.652	2.592	3.028	2.835	2.539	0.768*	1.512	1.445	北北西	1.4	有
2015/12/24 1:00	1.650	2.593	3.032	2.833	2.542	0.767*	1.508	1.443	北西	2.0	有
2015/12/24 1:10	1.652	2.598	3.033	2.835	2.543	0.767*	1.515	1.443	北北西	2.2	無
2015/12/24 1:20	1.652	2.598	3.032	2.832	2.545	0.768*	1.513	1.443	北西	4.4	有
2015/12/24 1:30	1.652	2.595	3.032	2.835	2.548	0.768*	1.510	1.445	北西	4.1	有
2015/12/24 1:40	1.652	2.595	3.032	2.830	2.548	0.766*	1.512	1.443	北西	4.5	有
2015/12/24 1:50	1.653	2.597	3.030	2.835	2.550	0.767*	1.513	1.443	北北西	3.8	有
2015/12/24 2:00	1.652	2.595	3.032	2.833	2.548	0.767*	1.510	1.443	北北西	4.4	無

日時	MP								スタック		感雨
	MP-1	MP-2	MP-3	MP-4	MP-5	MP-6	MP-7	MP-8	風向	風速	
2015/12/24 2:10	1.650	2.595	3.030	2.830	2.548	0.767*	1.510	1.445	北北西	5.0	有
2015/12/24 2:20	1.650	2.597	3.030	2.828	2.546	0.768*	1.510	1.445	北北西	5.5	有
2015/12/24 2:30	1.650	2.597	3.025	2.828	2.543	0.763*	1.510	1.442	北北西	5.7	有
2015/12/24 2:40	1.648	2.590	3.018	2.822	2.538	0.766*	1.508	1.443	北北西	6.2	有
2015/12/24 2:50	1.647	2.578	3.012	2.815	2.523	0.765*	1.508	1.442	北北西	6.1	有
2015/12/24 3:00	1.643	2.572	3.005	2.803	2.524	0.764*	1.505	1.440	北北西	6.7	有
2015/12/24 3:10	1.643	2.570	3.008	2.798	2.522	0.765*	1.507	1.442	北北西	5.8	有
2015/12/24 3:20	1.642	2.570	3.002	2.797	2.511	0.764*	1.503	1.442	北北西	5.9	有
2015/12/24 3:30	1.638	2.563	2.995	2.790	2.506	0.762*	1.503	1.442	北北西	6.7	有
2015/12/24 3:40	1.635	2.562	2.993	2.790	2.511	0.764*	1.502	1.437	北北西	6.5	有
2015/12/24 3:50	1.638	2.558	2.993	2.790	2.508	0.762*	1.505	1.440	北北西	6.0	有
2015/12/24 4:00	1.635	2.560	2.987	2.790	2.506	0.761*	1.498	1.440	北北西	6.1	有
2015/12/24 4:10	1.633	2.552	2.987	2.783	2.495	0.760*	1.500	1.437	北北西	6.7	有
2015/12/24 4:20	1.630	2.550	2.978	2.780	2.497	0.759*	1.497	1.438	北	6.4	有
2015/12/24 4:30	1.627	2.545	2.973	2.775	2.494	0.759*	1.497	1.438	北北西	6.5	有
2015/12/24 4:40	1.625	2.543	2.973	2.773	2.486	0.758*	1.495	1.435	北北西	7.0	有
2015/12/24 4:50	1.627	2.538	2.967	2.768	2.485	0.759*	1.492	1.435	北	6.3	有
2015/12/24 5:00	1.625	2.537	2.962	2.765	2.477	0.757*	1.490	1.433	北北西	6.6	有
2015/12/24 5:10	1.620	2.538	2.965	2.765	2.480	0.756*	1.488	1.435	北北西	6.6	有
2015/12/24 5:20	1.625	2.537	2.965	2.770	2.484	0.757*	1.488	1.435	北	6.8	有
2015/12/24 5:30	1.625	2.540	2.968	2.768	2.490	0.758*	1.487	1.435	北	6.4	有
2015/12/24 5:40	1.628	2.540	2.975	2.770	2.483	0.758*	1.490	1.433	北	8.1	有
2015/12/24 5:50	1.628	2.543	2.977	2.770	2.489	0.754*	1.487	1.437	北	7.6	無
2015/12/24 6:00	1.628	2.547	2.978	2.773	2.492	0.754*	1.490	1.437	北	7.3	有
2015/12/24 6:10	1.628	2.553	2.980	2.777	2.495	0.754*	1.490	1.435	北北西	6.4	有
2015/12/24 6:20	1.628	2.553	2.982	2.775	2.499	0.756*	1.488	1.433	北北西	7.6	有
2015/12/24 6:30	1.628	2.553	2.978	2.775	2.489	0.756*	1.490	1.435	北北西	7.3	有
2015/12/24 6:40	1.628	2.550	2.972	2.770	2.495	0.757*	1.492	1.433	北北西	6.9	無
2015/12/24 6:50	1.628	2.550	2.977	2.777	2.493	0.756*	1.488	1.433	北北西	7.1	無
2015/12/24 7:00	1.630	2.550	2.973	2.773	2.501	0.754*	1.490	1.435	北北西	7.9	有
2015/12/24 7:10	1.632	2.550	2.982	2.773	2.504	0.756*	1.488	1.435	北北西	7.8	無
2015/12/24 7:20	1.632	2.553	2.987	2.775	2.507	0.756*	1.495	1.435	北北西	6.7	無
2015/12/24 7:30	1.632	2.557	2.988	2.778	2.509	0.754*	1.492	1.433	北北西	7.7	無
2015/12/24 7:40	1.630	2.557	2.988	2.778	2.511	0.755*	1.493	1.437	北北西	7.5	無
2015/12/24 7:50	1.633	2.560	2.992	2.782	2.512	0.754*	1.495	1.438	北北西	7.0	無
2015/12/24 8:00	1.632	2.568	2.995	2.780	2.515	0.754*	1.497	1.437	北北西	7.5	無

風速が0.5m/s未満の場合「CALM」(静穏)、この時の風向を「-」と表記する。

* 12/18 10:40～ MP-6取替に伴う代替測定。

Monitoring data by a monitoring car* at Fukushima Daiichi Nuclear Power Station (μ Sv/h)

* The data from monitoring car may deficit as the vehicle may change monitoring point.

*About the direction of the wind and the wind velocity,we are measuring with the weather observation meter of the 10m higher.

*"-": the wind velocity/"CALM":the wind direction is below 0.5m/s.

Measuring Point	Measurement Date	γ Ray	Neutron Ray	Weather	Wind Direction	Wind Velocity (m/s)
West Gate	2015/12/23 0:00	1.2	<0.01	Cloudy	WNW	0.7
West Gate	2015/12/23 0:10	1.2	<0.01	Cloudy	WNW	0.7
West Gate	2015/12/23 0:20	1.2	<0.01	Cloudy	WNW	1.0
West Gate	2015/12/23 0:30	1.2	<0.01	Cloudy	W	0.7
West Gate	2015/12/23 0:40	1.2	<0.01	Cloudy	NW	1.2
West Gate	2015/12/23 0:50	1.2	<0.01	Cloudy	WNW	1.0
West Gate	2015/12/23 1:00	1.2	<0.01	Cloudy	WNW	1.1
West Gate	2015/12/23 1:10	1.2	<0.01	Cloudy	W	1.0
West Gate	2015/12/23 1:20	1.2	<0.01	Cloudy	WNW	0.8
West Gate	2015/12/23 1:30	1.2	<0.01	Cloudy	WNW	1.3
West Gate	2015/12/23 1:40	1.2	<0.01	Cloudy	NW	1.7
West Gate	2015/12/23 1:50	1.2	<0.01	Cloudy	NW	1.8
West Gate	2015/12/23 2:00	1.2	<0.01	Cloudy	WNW	1.0
West Gate	2015/12/23 2:10	1.2	<0.01	Cloudy	WNW	0.8
West Gate	2015/12/23 2:20	1.2	<0.01	Cloudy	WNW	0.8
West Gate	2015/12/23 2:30	1.2	<0.01	Cloudy	WNW	0.7
West Gate	2015/12/23 2:40	1.2	<0.01	Cloudy	WNW	0.7
West Gate	2015/12/23 2:50	1.2	<0.01	Cloudy	WNW	0.7
West Gate	2015/12/23 3:00	1.2	<0.01	Cloudy	WNW	1.0
West Gate	2015/12/23 3:10	1.2	<0.01	Cloudy	WNW	0.9
West Gate	2015/12/23 3:20	1.2	<0.01	Cloudy	WNW	0.9
West Gate	2015/12/23 3:30	1.2	<0.01	Cloudy	WNW	0.8
West Gate	2015/12/23 3:40	1.2	<0.01	Cloudy	WNW	0.5
West Gate	2015/12/23 3:50	1.2	<0.01	Cloudy	WNW	0.5
West Gate	2015/12/23 4:00	1.2	<0.01	Cloudy	WNW	0.7
West Gate	2015/12/23 4:10	1.2	<0.01	Cloudy	WNW	0.5
West Gate	2015/12/23 4:20	1.2	<0.01	Cloudy	W	0.7
West Gate	2015/12/23 4:30	1.2	<0.01	Cloudy	W	1.0
West Gate	2015/12/23 4:40	1.2	<0.01	Cloudy	W	0.9
West Gate	2015/12/23 4:50	1.2	<0.01	Cloudy	W	0.8
West Gate	2015/12/23 5:00	1.2	<0.01	Cloudy	WNW	1.1
West Gate	2015/12/23 5:10	1.2	<0.01	Fine	WNW	0.8
West Gate	2015/12/23 5:20	1.2	<0.01	Fine	WNW	0.7
West Gate	2015/12/23 5:30	1.2	<0.01	Fine	WNW	1.0
West Gate	2015/12/23 5:40	1.2	<0.01	Fine	WNW	1.0
West Gate	2015/12/23 5:50	1.2	<0.01	Fine	WNW	0.8
West Gate	2015/12/23 6:00	1.2	<0.01	Fine	WNW	0.8
West Gate	2015/12/23 6:10	1.2	<0.01	Fine	WNW	0.7
West Gate	2015/12/23 6:20	1.2	<0.01	Fine	W	0.9
West Gate	2015/12/23 6:30	1.2	<0.01	Fine	WNW	1.0
West Gate	2015/12/23 6:40	1.2	<0.01	Fine	WNW	0.6
West Gate	2015/12/23 6:50	1.2	<0.01	Fine	WNW	0.7
West Gate	2015/12/23 7:00	1.2	<0.01	Fine	WNW	0.8
West Gate	2015/12/23 7:10	1.2	<0.01	Fine	WNW	0.5
West Gate	2015/12/23 7:20	1.2	<0.01	Fine	WNW	0.7
West Gate	2015/12/23 7:30	1.2	<0.01	Fine	WNW	0.7
West Gate	2015/12/23 7:40	1.2	<0.01	Fine	WNW	1.0
West Gate	2015/12/23 7:50	1.2	<0.01	Fine	W	0.9
West Gate	2015/12/23 8:00	1.2	<0.01	Fine	W	0.9
West Gate	2015/12/23 8:10	1.2	<0.01	Fine	W	0.7
West Gate	2015/12/23 8:20	1.2	<0.01	Fine	W	0.8
West Gate	2015/12/23 8:30	1.2	<0.01	Fine	W	0.7
West Gate	2015/12/23 8:40	1.2	<0.01	Fine	WNW	0.5
West Gate	2015/12/23 8:50	1.2	<0.01	Fine	WNW	0.7
West Gate	2015/12/23 9:00	1.2	<0.01	Fine	WNW	0.8
West Gate	2015/12/23 9:10	1.2	<0.01	Fine	NW	1.3
West Gate	2015/12/23 9:20	1.2	<0.01	Fine	NW	1.2
West Gate	2015/12/23 9:30	1.2	<0.01	Fine	WNW	0.9
West Gate	2015/12/23 9:40	1.2	<0.01	Fine	NNW	1.2
West Gate	2015/12/23 9:50	1.2	<0.01	Fine	NW	0.5
West Gate	2015/12/23 10:00	1.2	<0.01	Fine	-	CALM
West Gate	2015/12/23 10:10	1.2	<0.01	Fine	-	CALM
West Gate	2015/12/23 10:20	1.2	<0.01	Fine	NE	1.0
West Gate	2015/12/23 10:30	1.2	<0.01	Cloudy	NE	1.4
West Gate	2015/12/23 10:40	1.2	<0.01	Cloudy	NE	1.2
West Gate	2015/12/23 10:50	1.2	<0.01	Cloudy	ENE	1.7
West Gate	2015/12/23 11:00	1.2	<0.01	Cloudy	ENE	2.0
West Gate	2015/12/23 11:10	1.2	<0.01	Cloudy	ENE	2.0

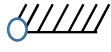
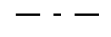
Measuring Point	Measurement Date	γ Ray	Neutron Ray	Weather	Wind Direction	Wind Velocity (m/s)
West Gate	2015/12/23 11:20	1.2	<0.01	Cloudy	ENE	2.1
West Gate	2015/12/23 11:30	1.2	<0.01	Cloudy	ENE	1.6
West Gate	2015/12/23 11:40	1.2	<0.01	Cloudy	ENE	1.5
West Gate	2015/12/23 11:50	1.2	<0.01	Cloudy	E	1.2
West Gate	2015/12/23 12:00	1.2	<0.01	Cloudy	E	1.2
West Gate	2015/12/23 12:10	1.2	<0.01	Cloudy	ESE	1.2
West Gate	2015/12/23 12:20	1.2	<0.01	Cloudy	ESE	1.3
West Gate	2015/12/23 12:30	1.2	<0.01	Cloudy	SE	1.8
West Gate	2015/12/23 12:40	1.2	<0.01	Cloudy	SE	1.6
West Gate	2015/12/23 12:50	1.2	<0.01	Cloudy	SE	1.9
West Gate	2015/12/23 13:00	1.2	<0.01	Cloudy	SE	2.1
West Gate	2015/12/23 13:10	1.2	<0.01	Cloudy	SE	2.0
West Gate	2015/12/23 13:20	1.2	<0.01	Cloudy	SE	2.2
West Gate	2015/12/23 13:30	1.2	<0.01	Cloudy	SE	2.3
West Gate	2015/12/23 13:40	1.2	<0.01	Cloudy	SSE	2.1
West Gate	2015/12/23 13:50	1.2	<0.01	Cloudy	SSE	2.1
West Gate	2015/12/23 14:00	1.2	<0.01	Cloudy	SSE	2.6
West Gate	2015/12/23 14:10	1.2	<0.01	Cloudy	SSE	2.2
West Gate	2015/12/23 14:20	1.2	<0.01	Cloudy	S	2.3
West Gate	2015/12/23 14:30	1.2	<0.01	Cloudy	S	2.4
West Gate	2015/12/23 14:40	1.2	<0.01	Cloudy	SSE	2.5
West Gate	2015/12/23 14:50	1.2	<0.01	Cloudy	S	3.2
West Gate	2015/12/23 15:00	1.2	<0.01	Cloudy	SSE	3.1
West Gate	2015/12/23 15:10	1.2	<0.01	Cloudy	S	2.9
West Gate	2015/12/23 15:20	1.2	<0.01	Cloudy	S	3.0
West Gate	2015/12/23 15:30	1.2	<0.01	Cloudy	S	3.1
West Gate	2015/12/23 15:40	1.2	<0.01	Cloudy	S	2.7
West Gate	2015/12/23 15:50	1.2	<0.01	Cloudy	S	2.9
West Gate	2015/12/23 16:00	1.2	<0.01	Cloudy	S	2.8
West Gate	2015/12/23 16:10	1.2	<0.01	Cloudy	S	3.0
West Gate	2015/12/23 16:20	1.2	<0.01	Cloudy	S	2.2
West Gate	2015/12/23 16:30	1.2	<0.01	Cloudy	SSW	2.2
West Gate	2015/12/23 16:40	1.2	<0.01	Cloudy	SSW	2.2
West Gate	2015/12/23 16:50	1.2	<0.01	Cloudy	SSW	2.2
West Gate	2015/12/23 17:00	1.2	<0.01	Cloudy	SSW	2.2
West Gate	2015/12/23 17:10	1.2	<0.01	Cloudy	SSW	2.1
West Gate	2015/12/23 17:20	1.2	<0.01	Cloudy	SSW	1.9
West Gate	2015/12/23 17:30	1.2	<0.01	Cloudy	SSW	1.8
West Gate	2015/12/23 17:40	1.2	<0.01	Cloudy	SSW	2.0
West Gate	2015/12/23 17:50	1.2	<0.01	Cloudy	SSW	2.0
West Gate	2015/12/23 18:00	1.2	<0.01	Cloudy	SSW	2.0
West Gate	2015/12/23 18:10	1.2	<0.01	Cloudy	SSW	1.5
West Gate	2015/12/23 18:20	1.2	<0.01	Cloudy	WSW	0.6
West Gate	2015/12/23 18:30	1.2	<0.01	Cloudy	WSW	0.7
West Gate	2015/12/23 18:40	1.2	<0.01	Cloudy	WSW	0.7
West Gate	2015/12/23 18:50	1.2	<0.01	Rain	WSW	0.8
West Gate	2015/12/23 19:00	1.2	<0.01	Rain	WSW	1.0
West Gate	2015/12/23 19:10	1.2	<0.01	Rain	WSW	0.7
West Gate	2015/12/23 19:20	1.2	<0.01	Rain	WSW	1.0
West Gate	2015/12/23 19:30	1.2	<0.01	Rain	W	0.7
West Gate	2015/12/23 19:40	1.2	<0.01	Rain	-	CALM
West Gate	2015/12/23 19:50	1.2	<0.01	Rain	WSW	0.7
West Gate	2015/12/23 20:00	1.2	<0.01	Rain	WSW	0.8
West Gate	2015/12/23 20:10	1.2	<0.01	Rain	WSW	0.7
West Gate	2015/12/23 20:20	1.2	<0.01	Rain	WSW	0.7
West Gate	2015/12/23 20:30	1.2	<0.01	Rain	-	CALM
West Gate	2015/12/23 20:40	1.2	<0.01	Rain	W	0.6
West Gate	2015/12/23 20:50	1.2	<0.01	Rain	WNW	0.5
West Gate	2015/12/23 21:00	1.2	<0.01	Rain	-	CALM
West Gate	2015/12/23 21:10	1.2	<0.01	Rain	-	CALM
West Gate	2015/12/23 21:20	1.2	<0.01	Rain	WNW	0.5
West Gate	2015/12/23 21:30	1.2	<0.01	Rain	-	CALM
West Gate	2015/12/23 21:40	1.2	<0.01	Rain	WNW	0.9
West Gate	2015/12/23 21:50	1.2	<0.01	Rain	WNW	0.6
West Gate	2015/12/23 22:00	1.2	<0.01	Rain	WNW	0.5
West Gate	2015/12/23 22:10	1.2	<0.01	Rain	NW	0.9
West Gate	2015/12/23 22:20	1.2	<0.01	Rain	NW	0.7
West Gate	2015/12/23 22:30	1.2	<0.01	Rain	-	CALM
West Gate	2015/12/23 22:40	1.2	<0.01	Rain	WNW	1.0
West Gate	2015/12/23 22:50	1.2	<0.01	Rain	NW	1.1
West Gate	2015/12/23 23:00	1.2	<0.01	Rain	NW	1.0
West Gate	2015/12/23 23:10	1.2	<0.01	Rain	NW	1.0
West Gate	2015/12/23 23:20	1.2	<0.01	Rain	NW	1.5
West Gate	2015/12/23 23:30	1.2	<0.01	Cloudy	NW	1.1
West Gate	2015/12/23 23:40	1.2	<0.01	Rain	NW	1.1
West Gate	2015/12/23 23:50	1.2	<0.01	Rain	NW	1.2

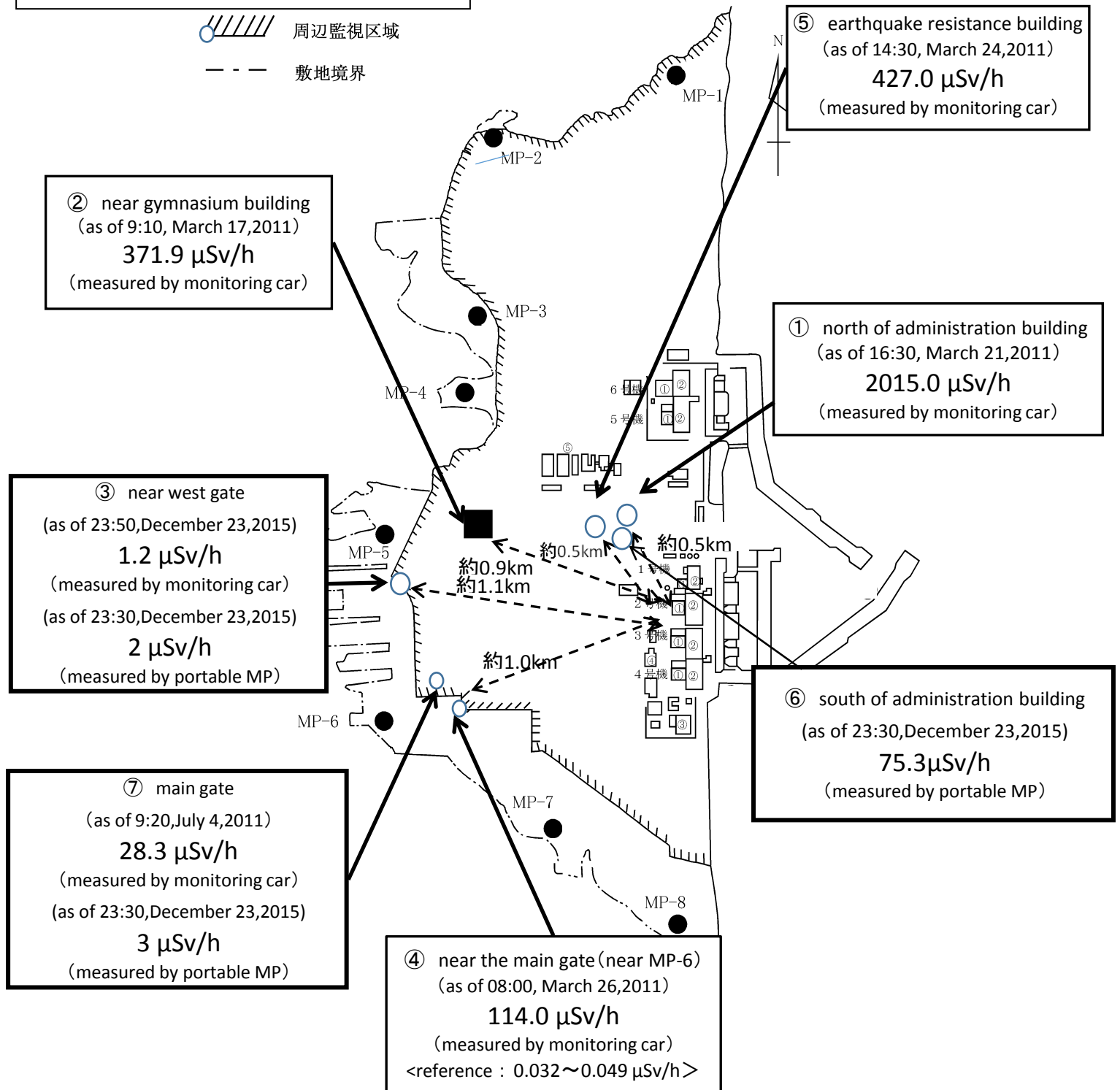
Fukushima Daiichi Nuclear Power Plant

2015/12/23

周辺監視区域: supervised outside area
敷地境界: site boundary

as of 23:50

 周辺監視区域
 敷地境界



※Reference data indicate the normal fluctuation range of airborne radiation rate.